



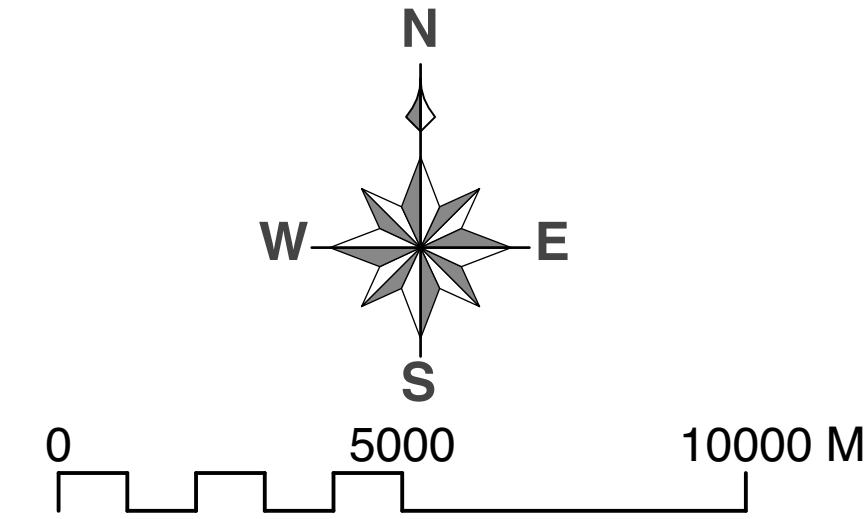
CENTRAL COAST COUNCIL
Council Community Land
Plan of Management 2023
Category Mapping

Key Map

NOTES:
1. Addresses are provided for multi-category sites only
2. Address shown is for location / identification only, each multi-category site may have one or more addresses
3. Where there is a discrepancy between the Land Schedule and the Mapping the Land Schedule shall prevail

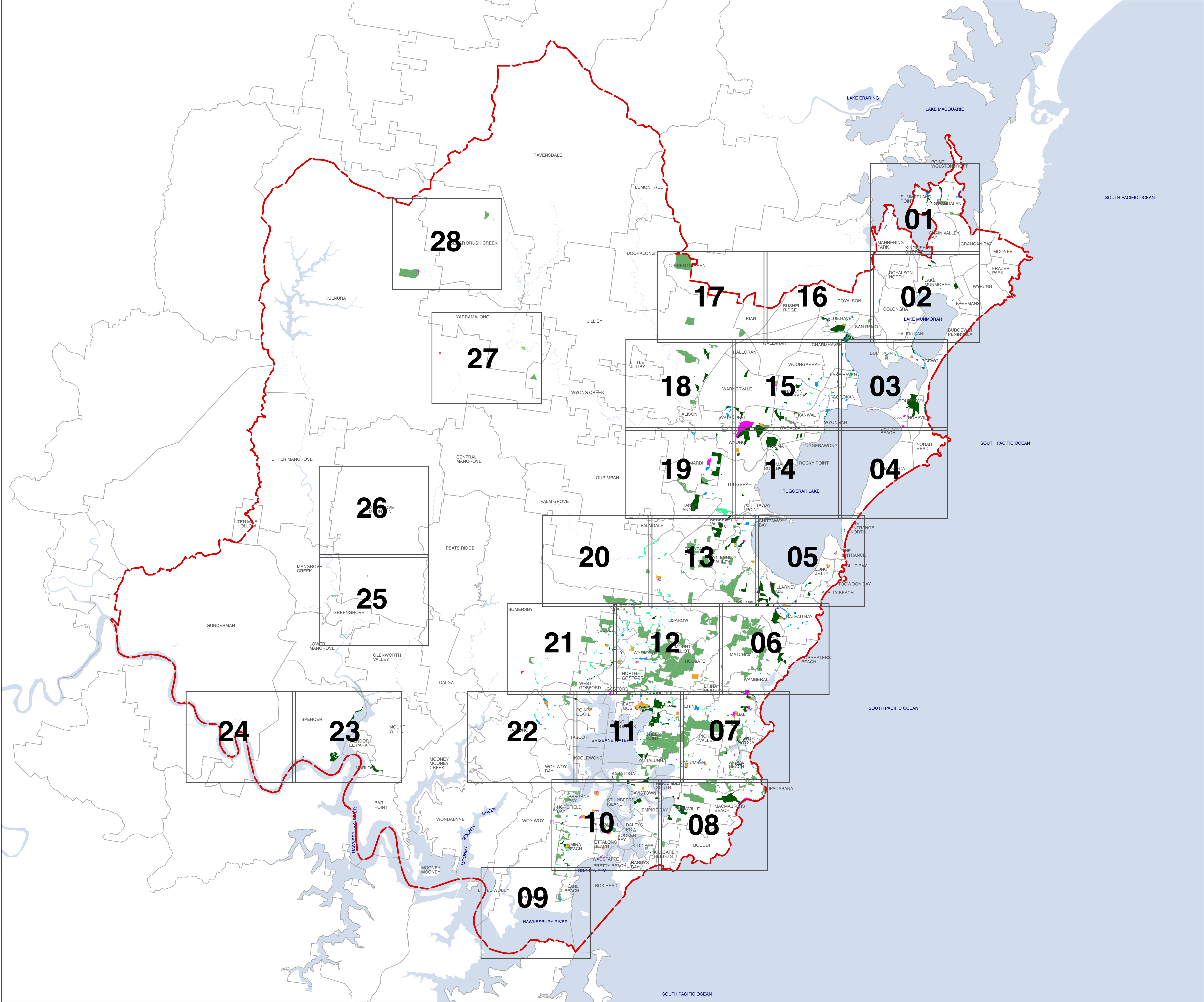
Land Category

| | |
|--|----------------------------|
| | Natural Area - Bushland |
| | Natural Area - Escarpment |
| | Natural Area - Foreshore |
| | Natural Area - Watercourse |
| | Natural Area - Wetland |
| | Park |
| | General Community Use |
| | Sportsground |
| | Culture significant |
| | Cadastre |
| | Suburb |



DISCLAIMER: These maps have been compiled from various sources and the publisher and/or contributors accept no responsibility for any injury, loss or damage arising from the use, error or any omission therein. No part of this map may be reproduced without prior written permission. ©2022 Central Coast Council, All Rights Reserved.

Date: 17/04/2023
Issue: 2
Provided for: Central Coast Council
Projection: GDA_1994_Transverse_Mercator,
GCS_GDA_1994



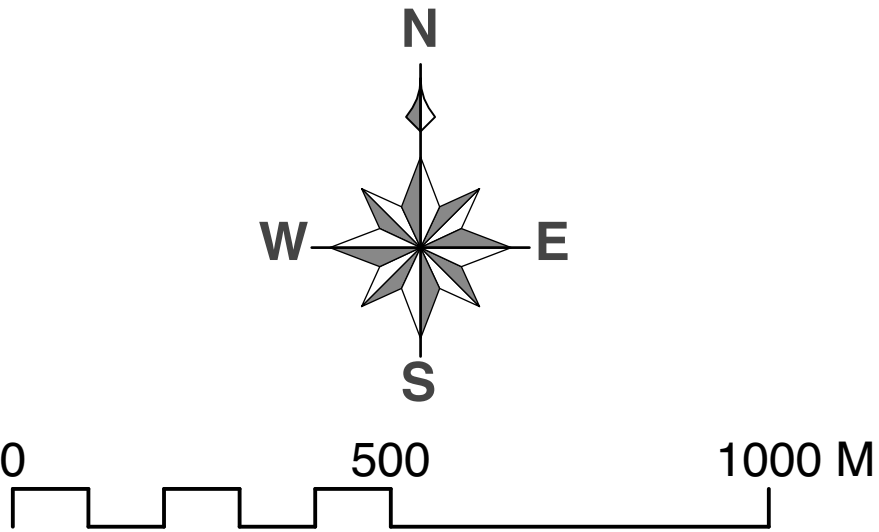


CENTRAL COAST COUNCIL
Council Community Land
Plan of Management 2023
Category Mapping

Map Tile 01

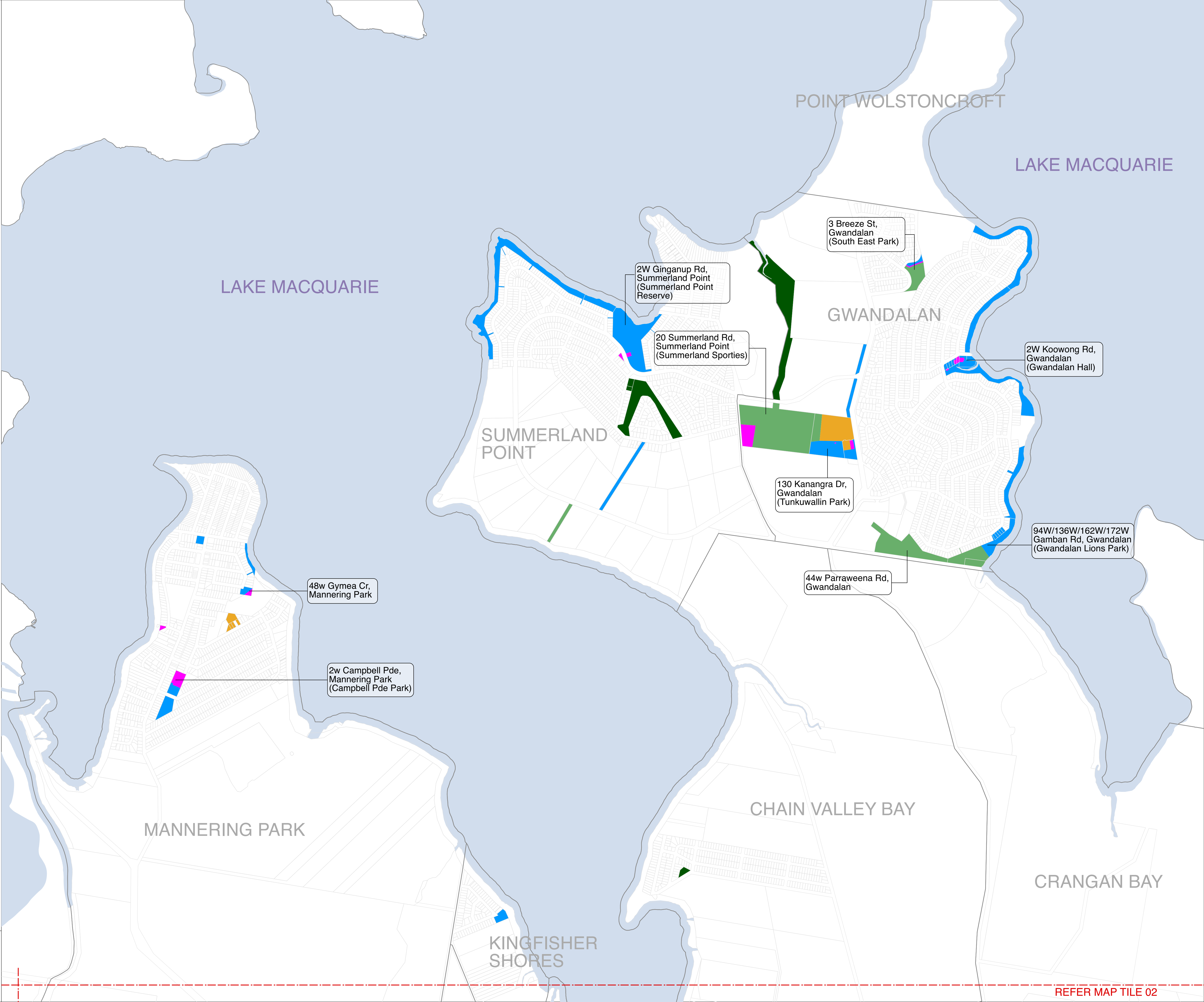
- NOTES:**
- 1. Addresses are provided for multi-category sites only
 - 2. Address shown is for location / identification only, each multi-category site may have one or more addresses
 - 3. Where there is a discrepancy between the Land Schedule and the Mapping the Land Schedule shall prevail

| Land Category | |
|---------------|----------------------------|
| <div></div> | Natural Area - Bushland |
| <div></div> | Natural Area - Escarpment |
| <div></div> | Natural Area - Foreshore |
| <div></div> | Natural Area - Watercourse |
| <div></div> | Natural Area - Wetland |
| <div></div> | Park |
| <div></div> | General Community Use |
| <div></div> | Sportsground |
| <div></div> | Culture significant |
| <div></div> | Cadastre |
| <div></div> | Suburb |



DISCLAIMER: These maps have been compiled from various sources and the publisher and/or contributors accept no responsibility for any injury, loss or damage arising from the use, error or any omission therein. No part of this map may be reproduced without prior written permission. ©2022 Central Coast Council, All Rights Reserved.

Date: 17/04/2023
Issue: 2
Provided for: Central Coast Council
Projection: GDA_1994_Transverse_Mercator,
GCS_GDA_1994



REFER MAP TILE 02

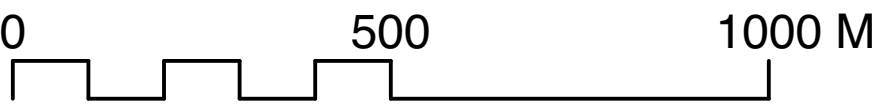
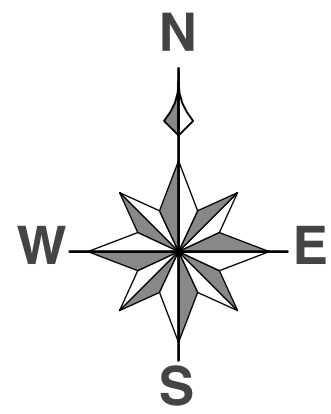


CENTRAL COAST COUNCIL
Council Community Land
Plan of Management 2023
Category Mapping

Map Tile 02

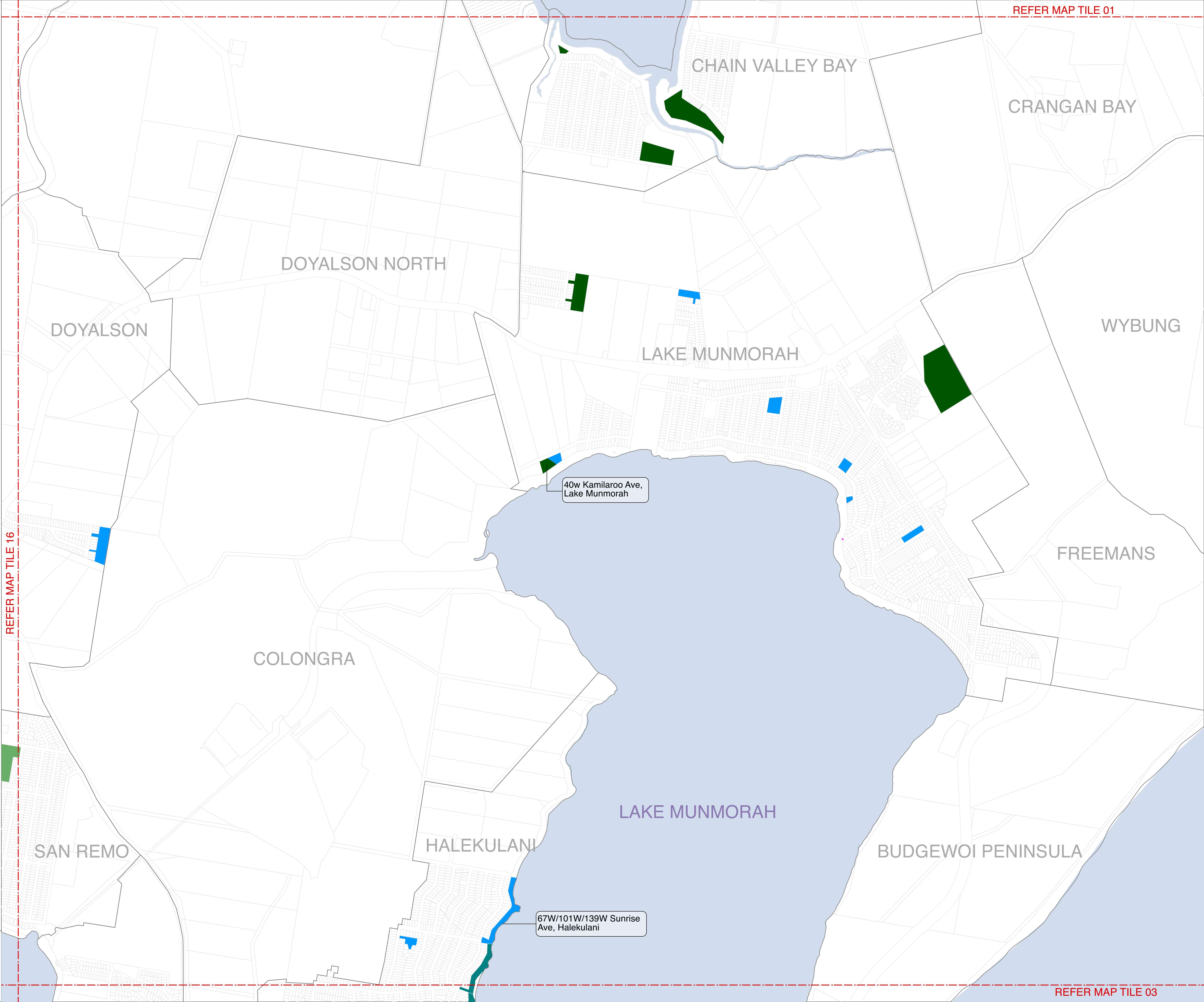
- NOTES:**
- 1. Addresses are provided for multi-category sites only
 - 2. Address shown is for location / identification only, each multi-category site may have one or more addresses
 - 3. Where there is a discrepancy between the Land Schedule and the Mapping the Land Schedule shall prevail

| Land Category | |
|---------------|----------------------------|
| <div></div> | Natural Area - Bushland |
| <div></div> | Natural Area - Escarpment |
| <div></div> | Natural Area - Foreshore |
| <div></div> | Natural Area - Watercourse |
| <div></div> | Natural Area - Wetland |
| <div></div> | Park |
| <div></div> | General Community Use |
| <div></div> | Sportsground |
| <div></div> | Culture significant |
| <div></div> | Cadastre |
| <div></div> | Suburb |



DISCLAIMER: These maps have been compiled from various sources and the publisher and/or contributors accept no responsibility for any injury, loss or damage arising from the use, error or any omission therein. No part of this map may be reproduced without prior written permission. ©2022 Central Coast Council, All Rights Reserved.

Date: 17/04/2023
Issue: 2
Provided for: Central Coast Council
Projection: GDA_1994_Transverse_Mercator,
GCS_GDA_1994



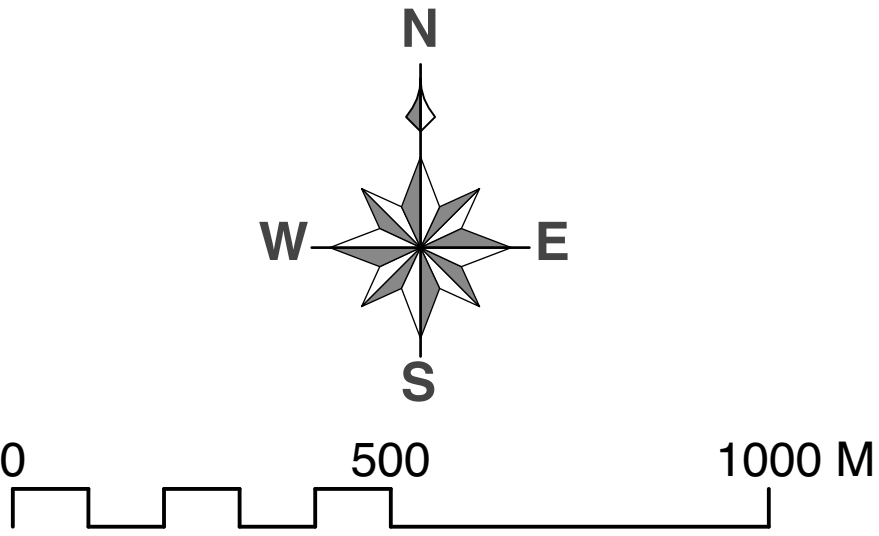


CENTRAL COAST COUNCIL
Council Community Land
Plan of Management 2023
Category Mapping

Map Tile 03

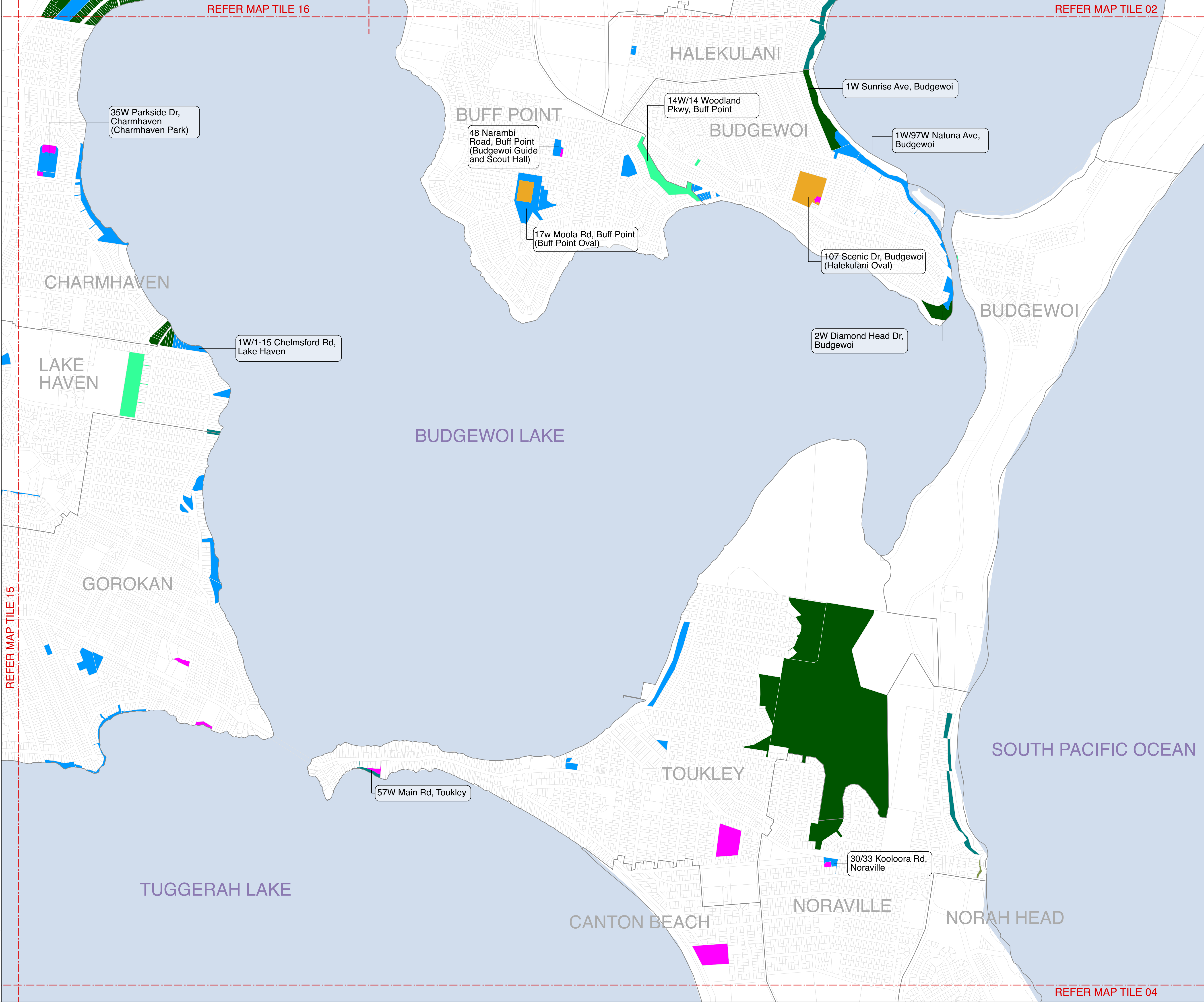
NOTES:
1. Addresses are provided for multi-category sites only
2. Address shown is for location / identification only, each multi-category site may have one or more addresses
3. Where there is a discrepancy between the Land Schedule and the Mapping the Land Schedule shall prevail

| Land Category | |
|---------------|----------------------------|
| <div></div> | Natural Area - Bushland |
| <div></div> | Natural Area - Escarpment |
| <div></div> | Natural Area - Foreshore |
| <div></div> | Natural Area - Watercourse |
| <div></div> | Natural Area - Wetland |
| <div></div> | Park |
| <div></div> | General Community Use |
| <div></div> | Sportsground |
| <div></div> | Culture significant |
| <div></div> | Cadastre |
| <div></div> | Suburb |



DISCLAIMER: These maps have been compiled from various sources and the publisher and/or contributors accept no responsibility for any injury, loss or damage arising from the use, error or any omission therein. No part of this map may be reproduced without prior written permission. ©2022 Central Coast Council, All Rights Reserved.

Date: 17/04/2023
Issue: 2
Provided for: Central Coast Council
Projection: GDA_1994_Transverse_Mercator,
GCS_GDA_1994



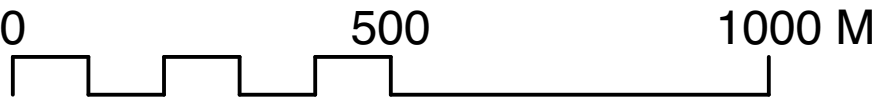
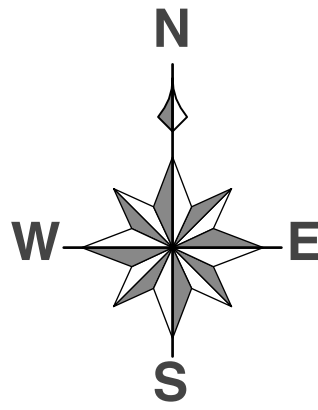


CENTRAL COAST COUNCIL
Council Community Land
Plan of Management 2023
Category Mapping

Map Tile 04

- NOTES:**
- 1. Addresses are provided for multi-category sites only
 - 2. Address shown is for location / identification only, each multi-category site may have one or more addresses
 - 3. Where there is a discrepancy between the Land Schedule and the Mapping the Land Schedule shall prevail

| Land Category | |
|---------------|----------------------------|
| <div></div> | Natural Area - Bushland |
| <div></div> | Natural Area - Escarpment |
| <div></div> | Natural Area - Foreshore |
| <div></div> | Natural Area - Watercourse |
| <div></div> | Natural Area - Wetland |
| <div></div> | Park |
| <div></div> | General Community Use |
| <div></div> | Sportsground |
| <div></div> | Culture significant |
| <div></div> | Cadastre |
| <div></div> | Suburb |



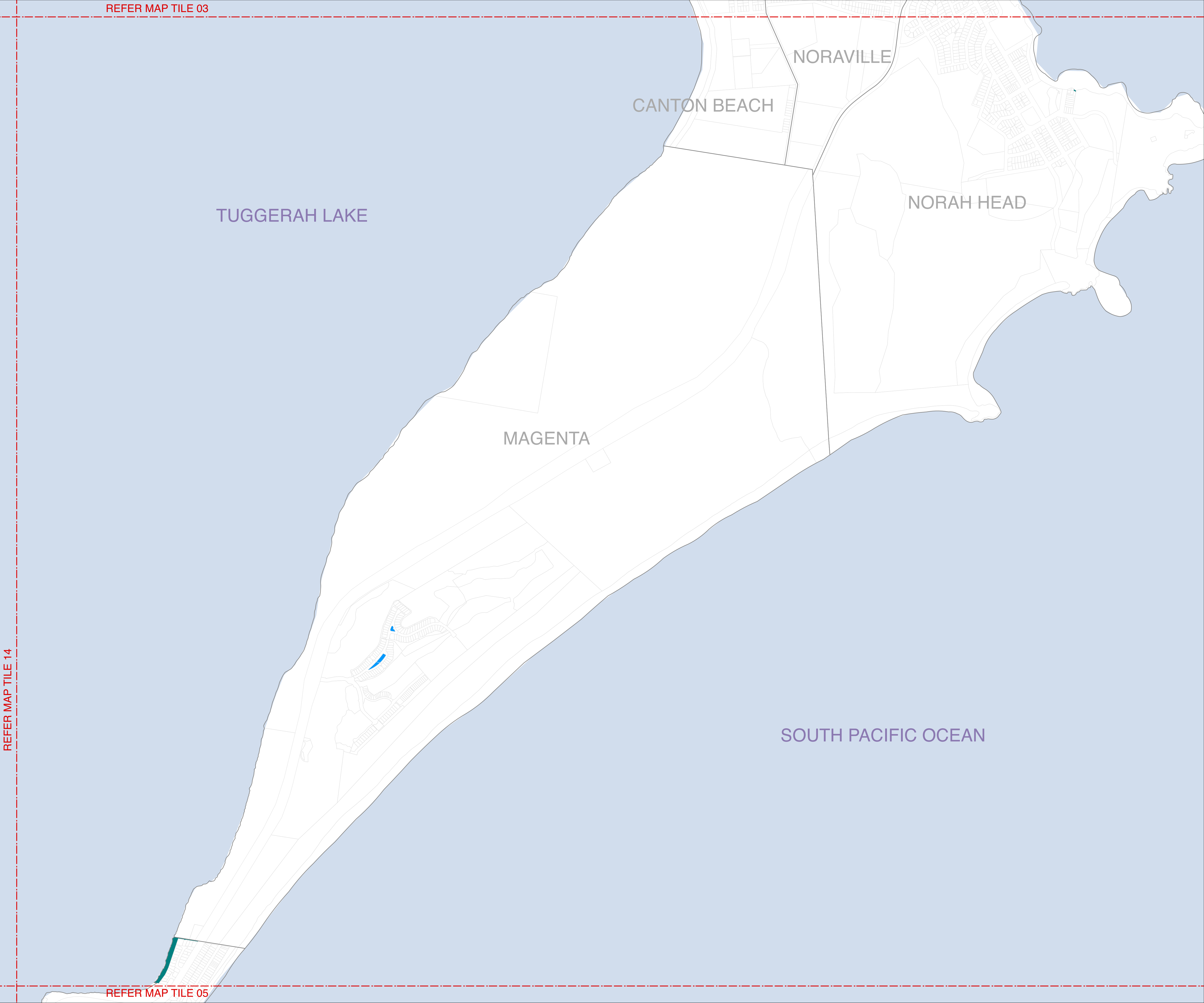
DISCLAIMER: These maps have been compiled from various sources and the publisher and/or contributors accept no responsibility for any injury, loss or damage arising from the use, error or any omission therein. No part of this map may be reproduced without prior written permission. ©2022 Central Coast Council, All Rights Reserved.

Date: 17/04/2023
Issue: 2
Provided for: Central Coast Council
Projection: GDA_1994_Transverse_Mercator,
GCS_GDA_1994

REFER MAP TILE 03

REFER MAP TILE 05

REFER MAP TILE 14



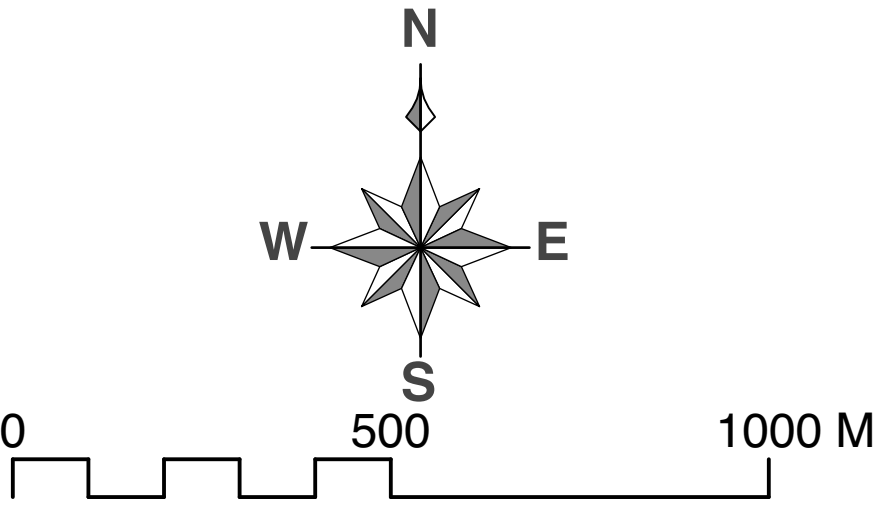


CENTRAL COAST COUNCIL
Council Community Land
Plan of Management 2023
Category Mapping

Map Tile 05

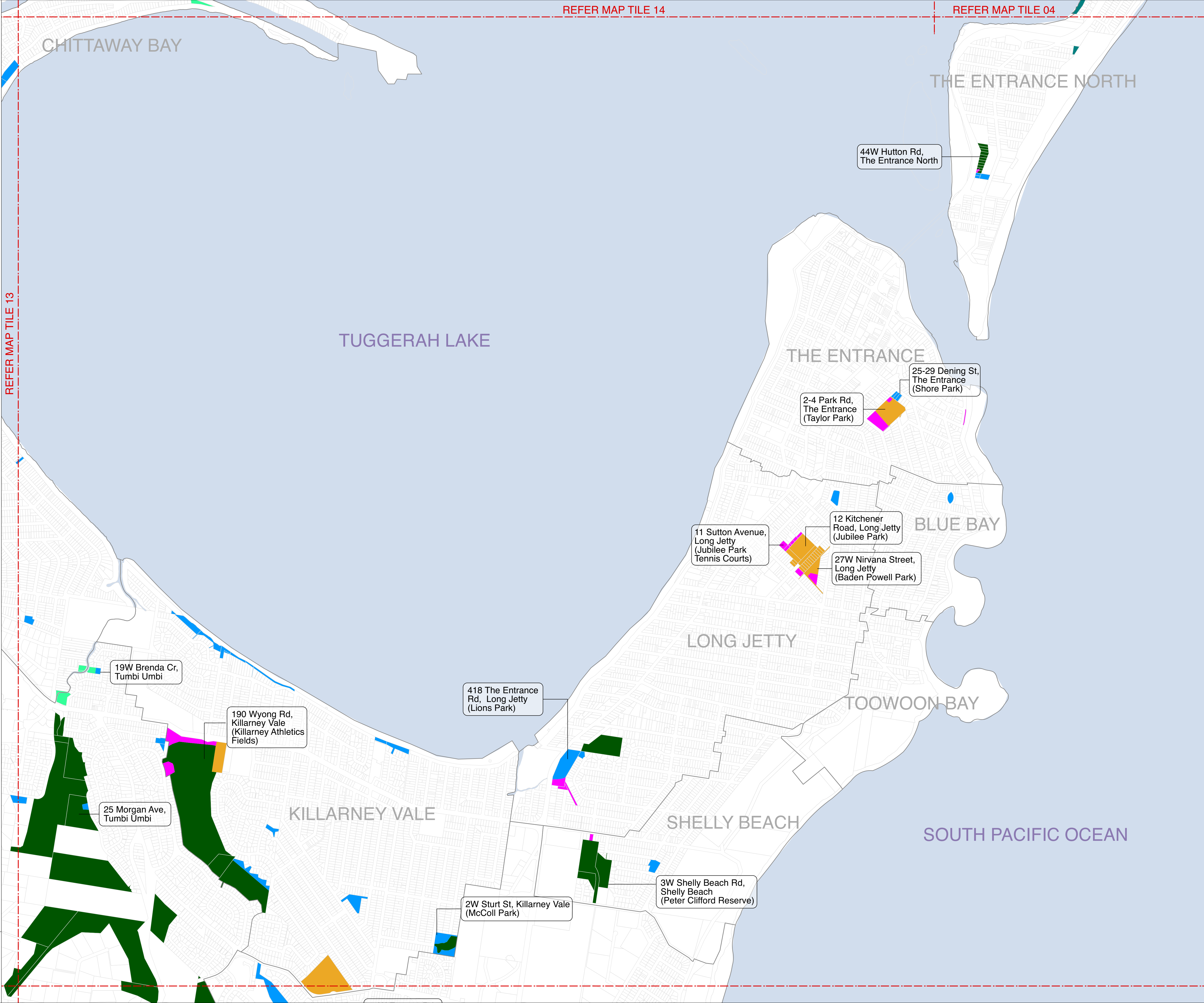
- NOTES:**
- 1. Addresses are provided for multi-category sites only
 - 2. Address shown is for location / identification only, each multi-category site may have one or more addresses
 - 3. Where there is a discrepancy between the Land Schedule and the Mapping the Land Schedule shall prevail

| Land Category | |
|---------------|----------------------------|
| <div></div> | Natural Area - Bushland |
| <div></div> | Natural Area - Escarpment |
| <div></div> | Natural Area - Foreshore |
| <div></div> | Natural Area - Watercourse |
| <div></div> | Natural Area - Wetland |
| <div></div> | Park |
| <div></div> | General Community Use |
| <div></div> | Sportsground |
| <div></div> | Culture significant |
| <div></div> | Cadastre |
| <div></div> | Suburb |



DISCLAIMER: These maps have been compiled from various sources and the publisher and/or contributors accept no responsibility for any injury, loss or damage arising from the use, error or any omission therein. No part of this map may be reproduced without prior written permission. ©2022 Central Coast Council, All Rights Reserved.

Date: 17/04/2023
Issue: 2
Provided for: Central Coast Council
Projection: GDA_1994_Transverse_Mercator,
GCS_GDA_1994



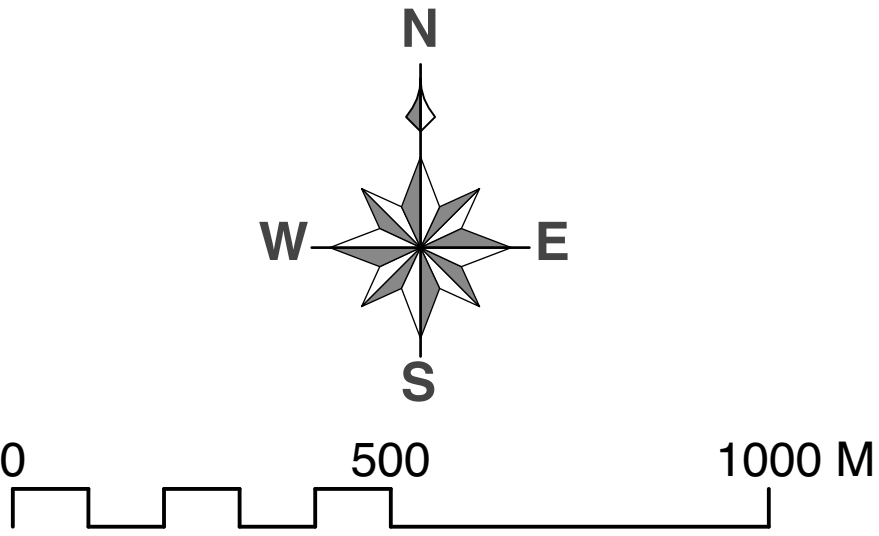


CENTRAL COAST COUNCIL
Council Community Land
Plan of Management 2023
Category Mapping

Map Tile 06

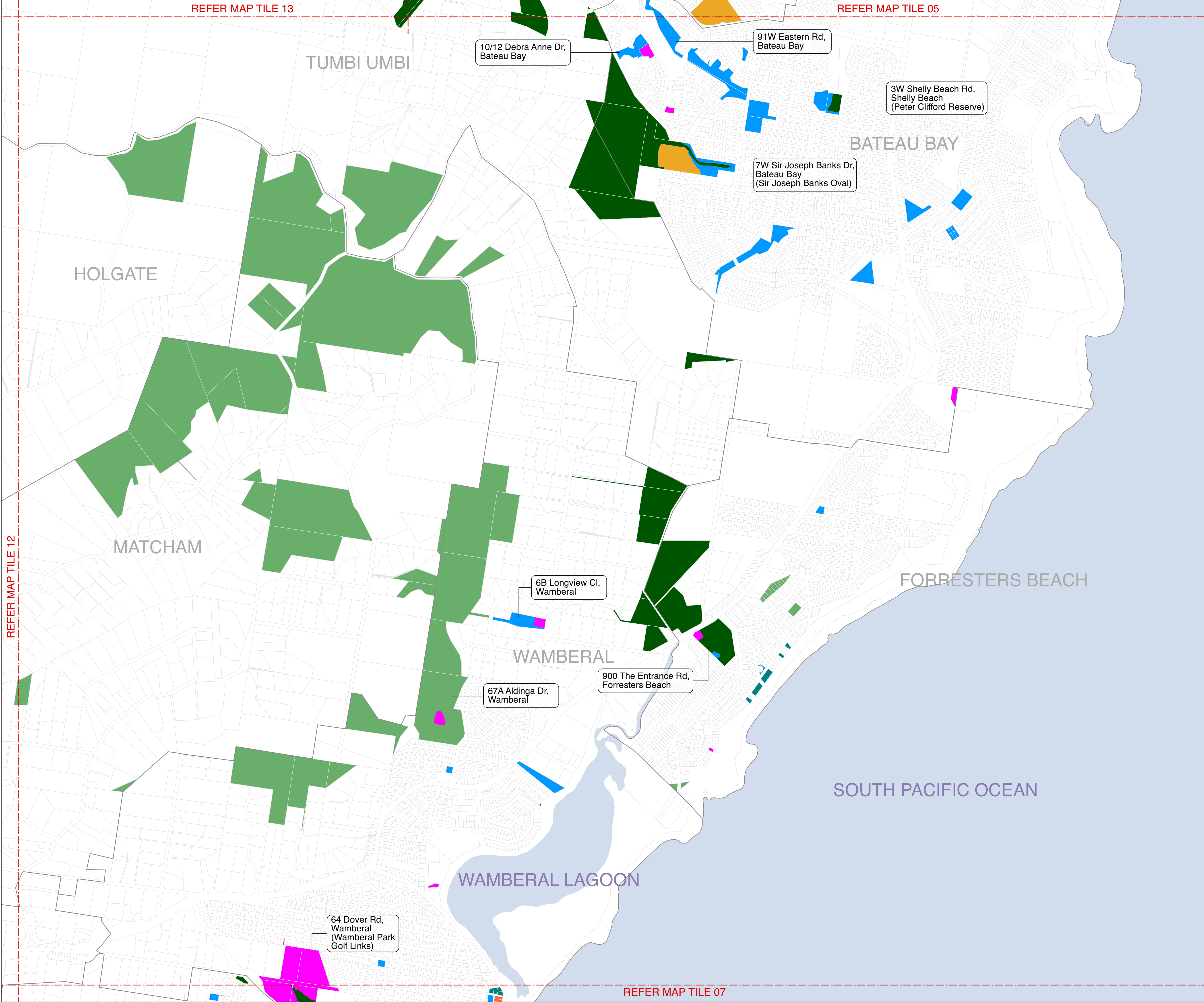
NOTES:
1. Addresses are provided for multi-category sites only
2. Address shown is for location / identification only, each multi-category site may have one or more addresses
3. Where there is a discrepancy between the Land Schedule and the Mapping the Land Schedule shall prevail

| Land Category | |
|---------------|----------------------------|
| <div></div> | Natural Area - Bushland |
| <div></div> | Natural Area - Escarpment |
| <div></div> | Natural Area - Foreshore |
| <div></div> | Natural Area - Watercourse |
| <div></div> | Natural Area - Wetland |
| <div></div> | Park |
| <div></div> | General Community Use |
| <div></div> | Sportsground |
| <div></div> | Culture significant |
| <div></div> | Cadastre |
| <div></div> | Suburb |



DISCLAIMER: These maps have been compiled from various sources and the publisher and/or contributors accept no responsibility for any injury, loss or damage arising from the use, error or any omission therein. No part of this map may be reproduced without prior written permission. ©2022 Central Coast Council, All Rights Reserved.

Date: 17/04/2023
Issue: 2
Provided for: Central Coast Council
Projection: GDA_1994_Transverse_Mercator,
GCS_GDA_1994



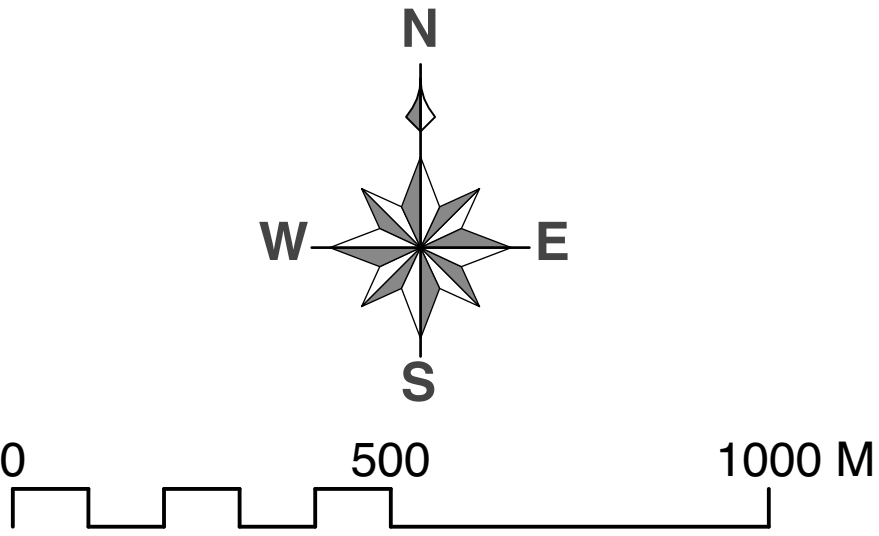


CENTRAL COAST COUNCIL
Council Community Land
Plan of Management 2023
Category Mapping

Map Tile 07

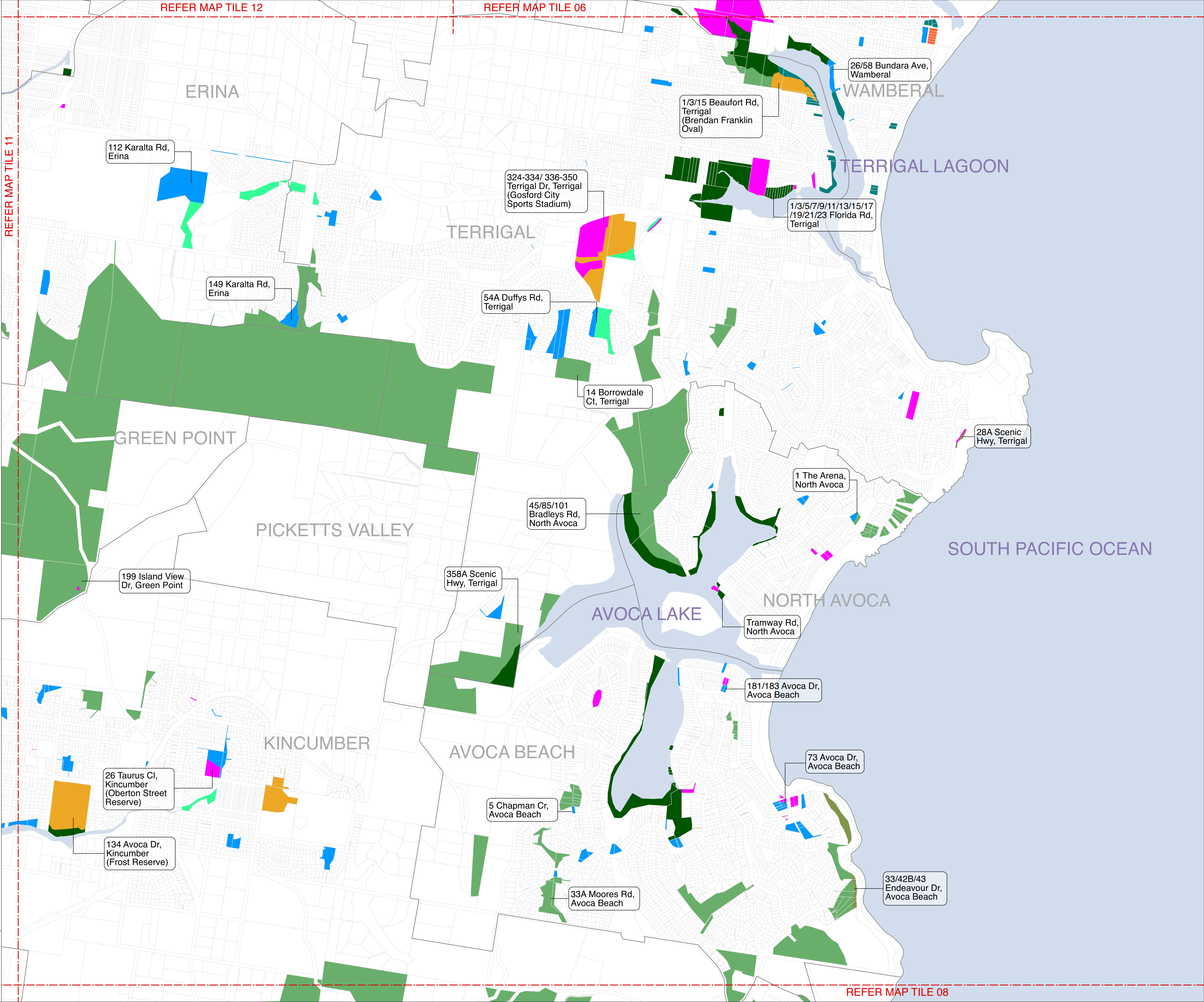
NOTES:
1. Addresses are provided for multi-category sites only
2. Address shown is for location / identification only, each multi-category site may have one or more addresses
3. Where there is a discrepancy between the Land Schedule and the Mapping the Land Schedule shall prevail

| Land Category | |
|---------------|----------------------------|
| | Natural Area - Bushland |
| | Natural Area - Escarpment |
| | Natural Area - Foreshore |
| | Natural Area - Watercourse |
| | Natural Area - Wetland |
| | Park |
| | General Community Use |
| | Sportsground |
| | Culture significant |
| | Cadastrate |
| | Suburb |



DISCLAIMER: These maps have been compiled from various sources and the publisher and/or contributors accept no responsibility for any injury, loss or damage arising from the use, error or any omission therein. No part of this map may be reproduced without prior written permission. ©2022 Central Coast Council, All Rights Reserved.

Date: 17/04/2023
Issue: 2
Provided for: Central Coast Council
Projection: GDA_1994_Transverse_Mercator,
GCS_GDA_1994



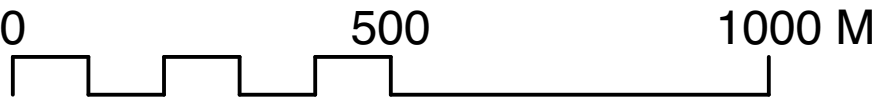
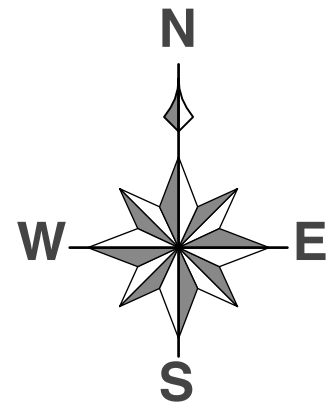


CENTRAL COAST COUNCIL
Council Community Land
Plan of Management 2023
Category Mapping

Map Tile 08

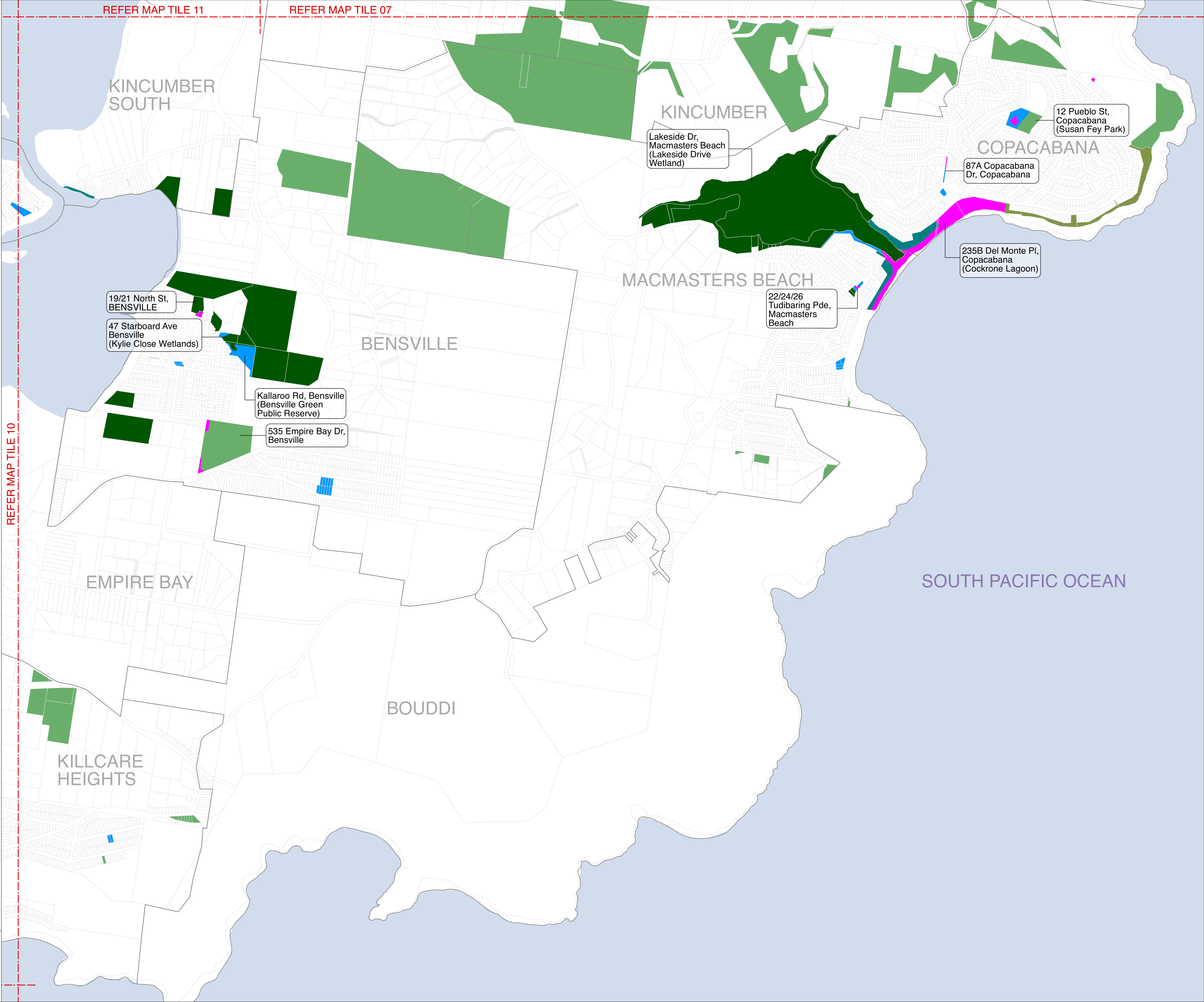
- NOTES:**
- 1. Addresses are provided for multi-category sites only
 - 2. Address shown is for location / identification only, each multi-category site may have one or more addresses
 - 3. Where there is a discrepancy between the Land Schedule and the Mapping the Land Schedule shall prevail

| Land Category | |
|---------------|----------------------------|
| | Natural Area - Bushland |
| | Natural Area - Escarpment |
| | Natural Area - Foreshore |
| | Natural Area - Watercourse |
| | Natural Area - Wetland |
| | Park |
| | General Community Use |
| | Sportsground |
| | Culture significant |
| | Cadastre |
| | Suburb |



DISCLAIMER: These maps have been compiled from various sources and the publisher and/or contributors accept no responsibility for any injury, loss or damage arising from the use, error or any omission therein. No part of this map may be reproduced without prior written permission. ©2022 Central Coast Council, All Rights Reserved.

Date: 17/04/2023
Issue: 2
Provided for: Central Coast Council
Projection: GDA_1994_Transverse_Mercator,
GCS_GDA_1994



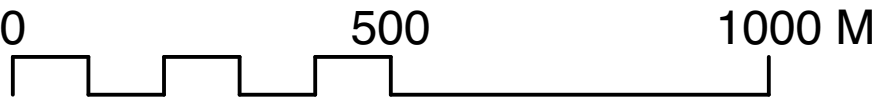
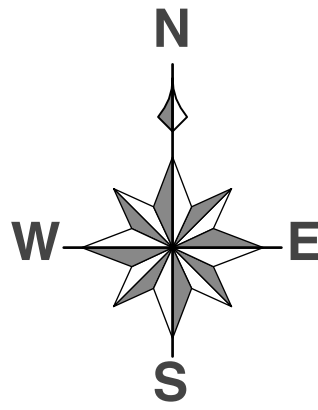


CENTRAL COAST COUNCIL
Council Community Land
Plan of Management 2023
Category Mapping

Map Tile 09

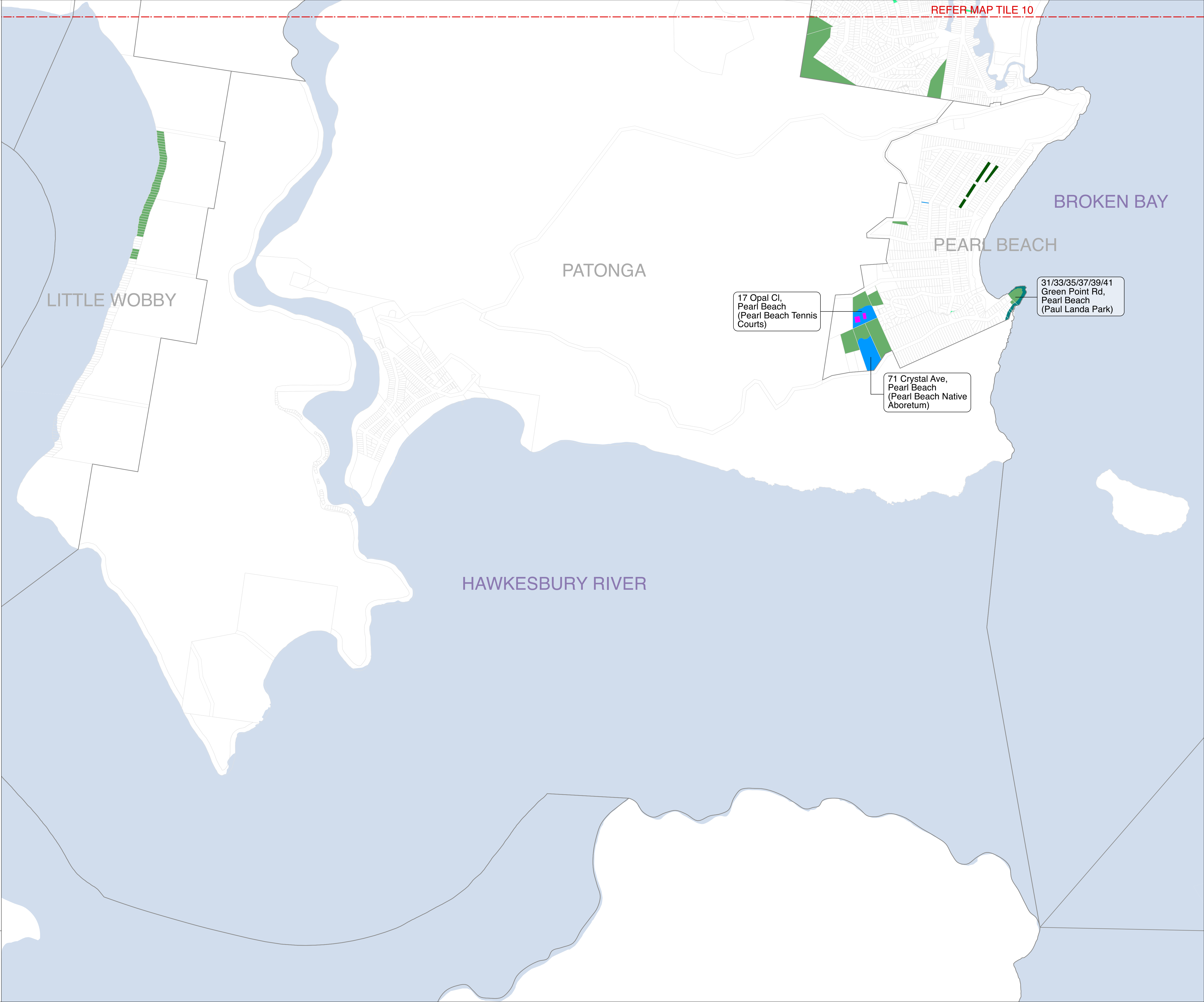
NOTES:
1. Addresses are provided for multi-category sites only
2. Address shown is for location / identification only, each multi-category site may have one or more addresses
3. Where there is a discrepancy between the Land Schedule and the Mapping the Land Schedule shall prevail

| Land Category | |
|---------------|----------------------------|
| <div></div> | Natural Area - Bushland |
| <div></div> | Natural Area - Escarpment |
| <div></div> | Natural Area - Foreshore |
| <div></div> | Natural Area - Watercourse |
| <div></div> | Natural Area - Wetland |
| <div></div> | Park |
| <div></div> | General Community Use |
| <div></div> | Sportsground |
| <div></div> | Culture significant |
| <div></div> | Cadastre |
| <div></div> | Suburb |



DISCLAIMER: These maps have been compiled from various sources and the publisher and/or contributors accept no responsibility for any injury, loss or damage arising from the use, error or any omission therein. No part of this map may be reproduced without prior written permission. ©2022 Central Coast Council, All Rights Reserved.

Date: 17/04/2023
Issue: 2
Provided for: Central Coast Council
Projection: GDA_1994_Transverse_Mercator,
GCS_GDA_1994



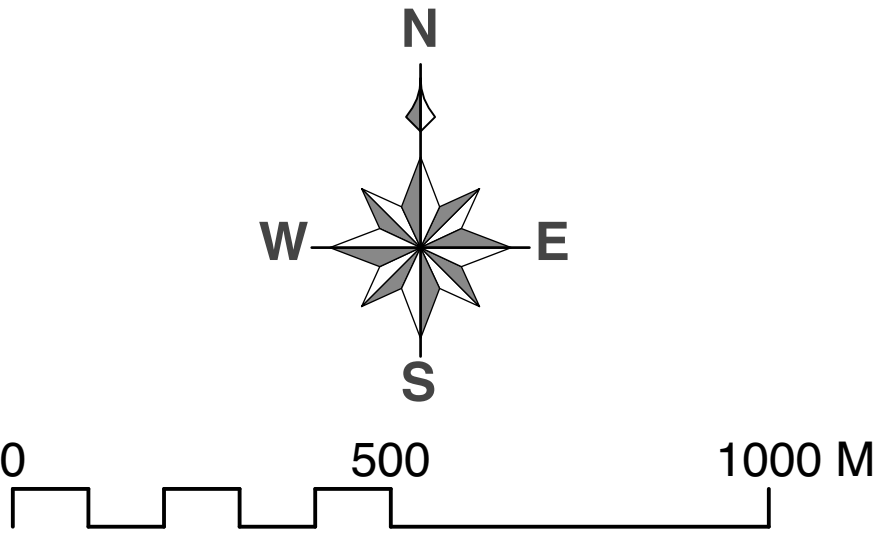


CENTRAL COAST COUNCIL
Council Community Land
Plan of Management 2023
Category Mapping

Map Tile 10

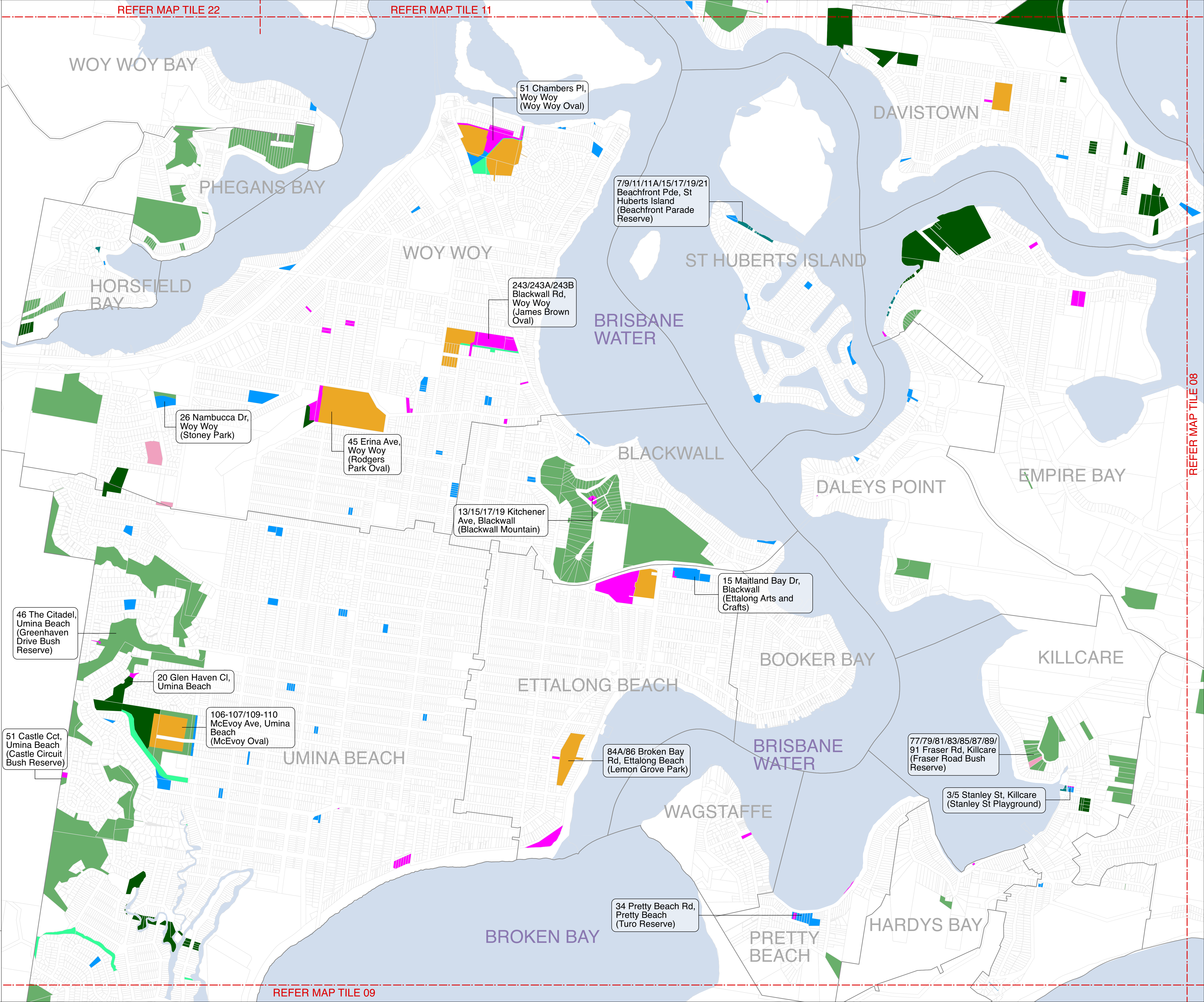
- NOTES:**
- 1. Addresses are provided for multi-category sites only
 - 2. Address shown is for location / identification only, each multi-category site may have one or more addresses
 - 3. Where there is a discrepancy between the Land Schedule and the Mapping the Land Schedule shall prevail

| Land Category | |
|---------------|----------------------------|
| | Natural Area - Bushland |
| | Natural Area - Escarpment |
| | Natural Area - Foreshore |
| | Natural Area - Watercourse |
| | Natural Area - Wetland |
| | Park |
| | General Community Use |
| | Sportsground |
| | Culture significant |
| | Cadastrate |
| | Suburb |



DISCLAIMER: These maps have been compiled from various sources and the publisher and/or contributors accept no responsibility for any injury, loss or damage arising from the use, error or any omission therein. No part of this map may be reproduced without prior written permission. ©2022 Central Coast Council, All Rights Reserved.

Date: 17/04/2023
Issue: 2
Provided for: Central Coast Council
Projection: GDA_1994_Transverse_Mercator,
GCS_GDA_1994



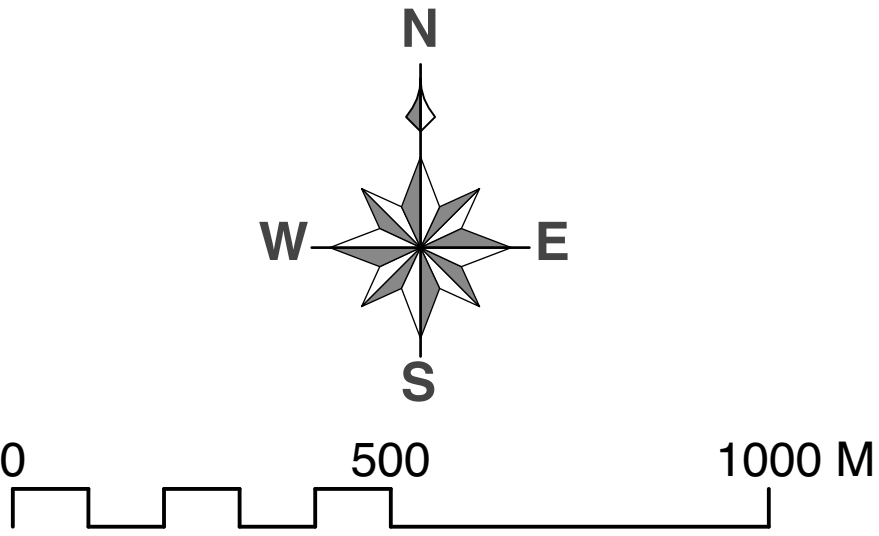


CENTRAL COAST COUNCIL
Council Community Land
Plan of Management 2023
Category Mapping

Map Tile 11

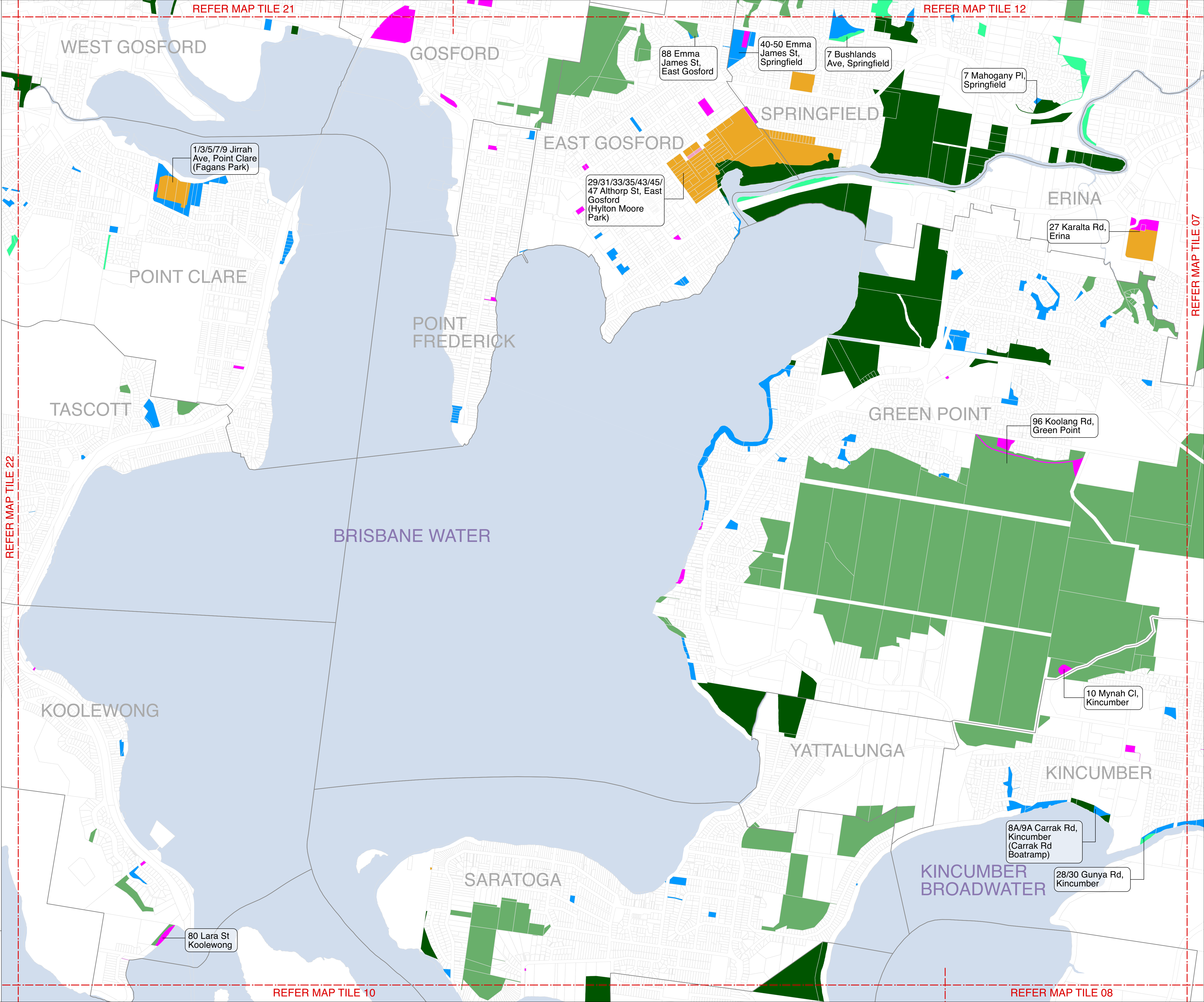
- NOTES:**
1. Addresses are provided for multi-category sites only
 2. Address shown is for location / identification only, each multi-category site may have one or more addresses
 3. Where there is a discrepancy between the Land Schedule and the Mapping the Land Schedule shall prevail

| Land Category | |
|---------------|----------------------------|
| <div></div> | Natural Area - Bushland |
| <div></div> | Natural Area - Escarpment |
| <div></div> | Natural Area - Foreshore |
| <div></div> | Natural Area - Watercourse |
| <div></div> | Natural Area - Wetland |
| <div></div> | Park |
| <div></div> | General Community Use |
| <div></div> | Sportsground |
| <div></div> | Culture significant |
| <div></div> | Cadastre |
| <div></div> | Suburb |



DISCLAIMER: These maps have been compiled from various sources and the publisher and/or contributors accept no responsibility for any injury, loss or damage arising from the use, error or any omission therein. No part of this map may be reproduced without prior written permission. ©2022 Central Coast Council, All Rights Reserved.

Date: 17/04/2023
Issue: 2
Provided for: Central Coast Council
Projection: GDA_1994_Transverse_Mercator,
GCS_GDA_1994



REFER MAP TILE 10

REFER MAP TILE 08

REFER MAP TILE 22

REFER MAP TILE 12

REFER MAP TILE 07

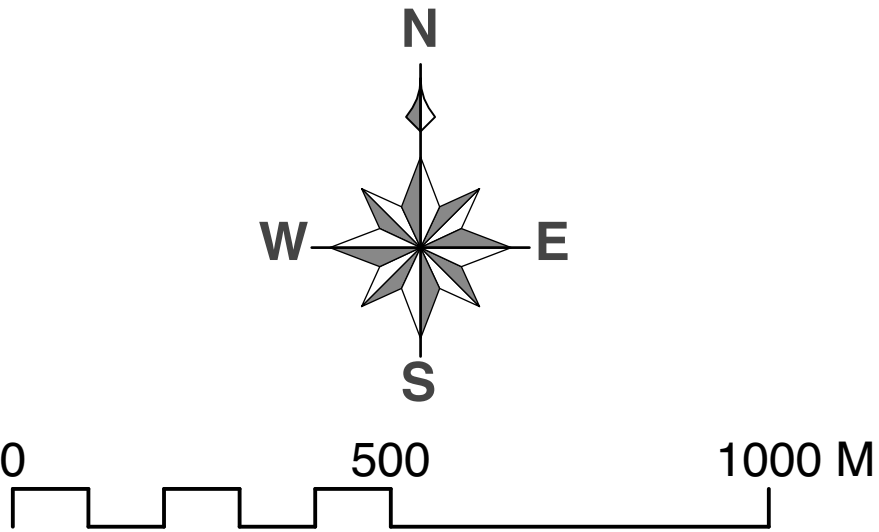


CENTRAL COAST COUNCIL
Council Community Land
Plan of Management 2023
Category Mapping

Map Tile 12

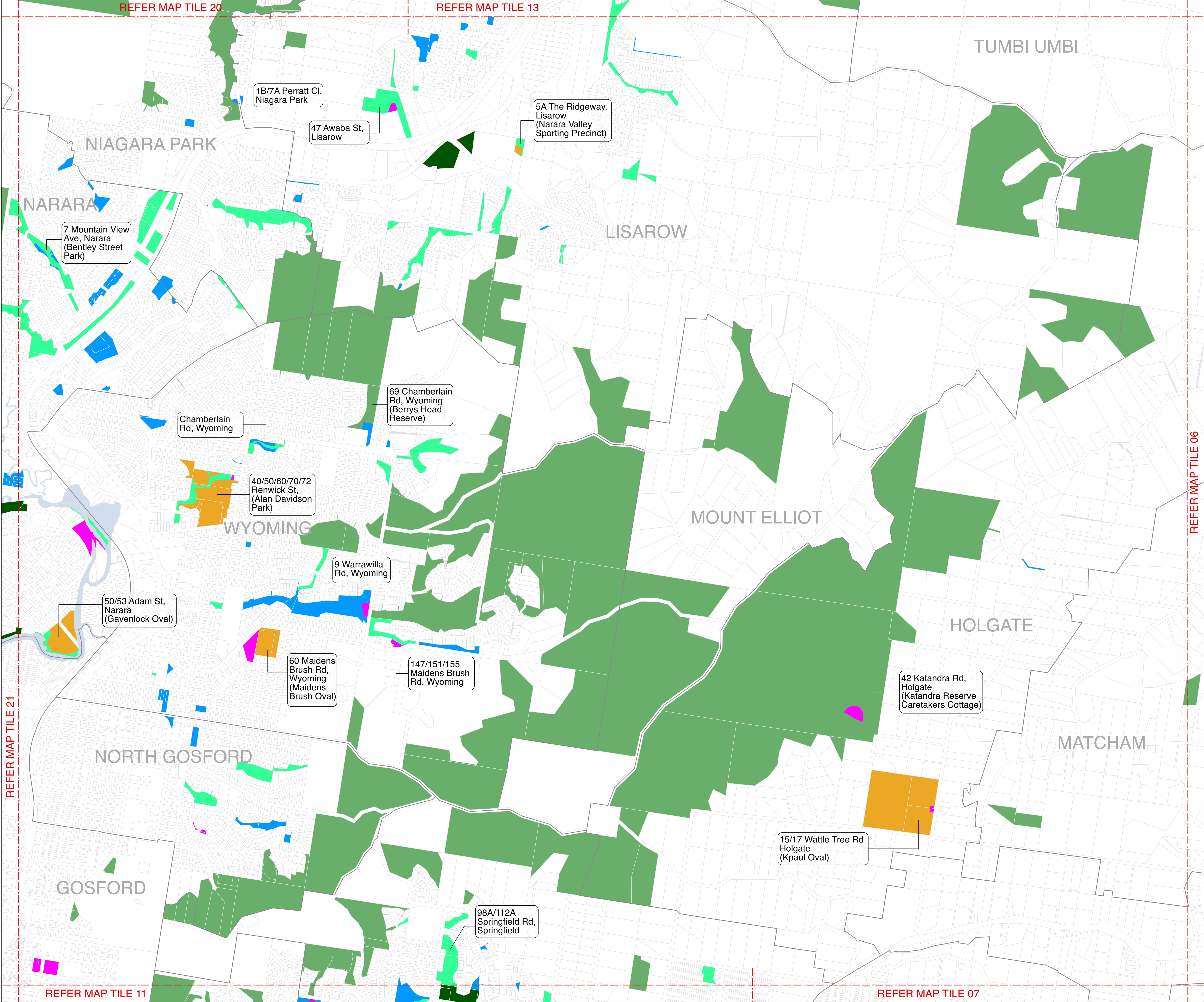
- NOTES:**
- 1. Addresses are provided for multi-category sites only
 - 2. Address shown is for location / identification only, each multi-category site may have one or more addresses
 - 3. Where there is a discrepancy between the Land Schedule and the Mapping the Land Schedule shall prevail

| Land Category | |
|---------------|----------------------------|
| | Natural Area - Bushland |
| | Natural Area - Escarpment |
| | Natural Area - Foreshore |
| | Natural Area - Watercourse |
| | Natural Area - Wetland |
| | Park |
| | General Community Use |
| | Sportsground |
| | Culture significant |
| | Cadastre |
| | Suburb |



DISCLAIMER: These maps have been compiled from various sources and the publisher and/or contributors accept no responsibility for any injury, loss or damage arising from the use, error or any omission therein. No part of this map may be reproduced without prior written permission. ©2022 Central Coast Council, All Rights Reserved.

Date: 17/04/2023
Issue: 2
Provided for: Central Coast Council
Projection: GDA_1994_Transverse_Mercator,
GCS_GDA_1994



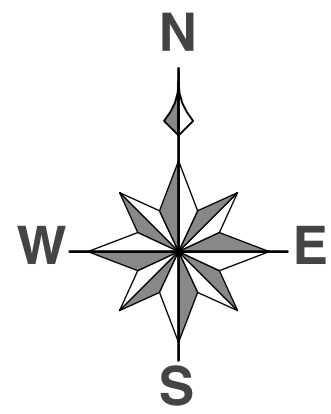


CENTRAL COAST COUNCIL
Council Community Land
Plan of Management 2023
Category Mapping

Map Tile 13

- NOTES:**
- 1. Addresses are provided for multi-category sites only
 - 2. Address shown is for location / identification only, each multi-category site may have one or more addresses
 - 3. Where there is a discrepancy between the Land Schedule and the Mapping the Land Schedule shall prevail

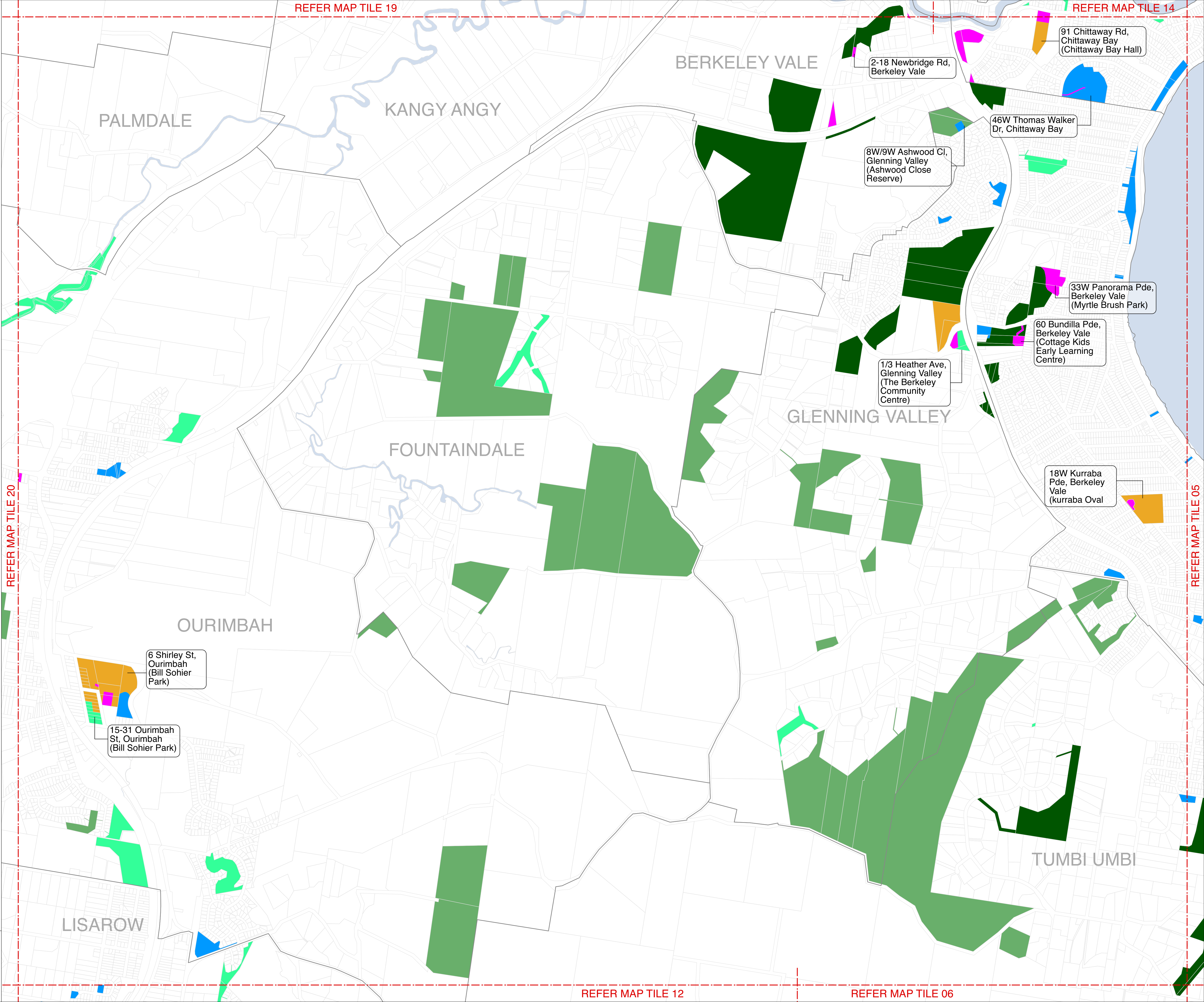
| Land Category | |
|---------------|----------------------------|
| | Natural Area - Bushland |
| | Natural Area - Escarpment |
| | Natural Area - Foreshore |
| | Natural Area - Watercourse |
| | Natural Area - Wetland |
| | Park |
| | General Community Use |
| | Sportsground |
| | Culture significant |
| | Cadastre |
| | Suburb |



0 500 1000 M

DISCLAIMER: These maps have been compiled from various sources and the publisher and/or contributors accept no responsibility for any injury, loss or damage arising from the use, error or any omission therein. No part of this map may be reproduced without prior written permission. ©2022 Central Coast Council, All Rights Reserved.

Date: 17/04/2023
Issue: 2
Provided for: Central Coast Council
Projection: GDA_1994_Transverse_Mercator,
GCS_GDA_1994



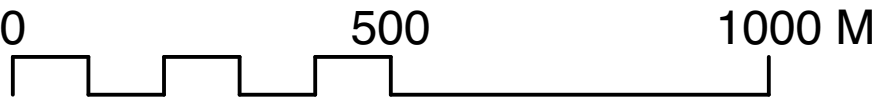
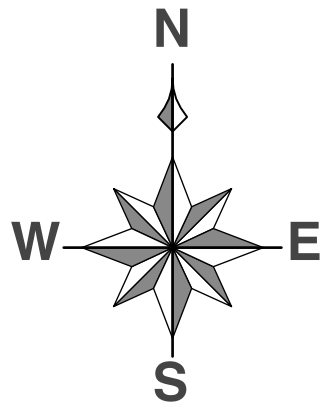


CENTRAL COAST COUNCIL
Council Community Land
Plan of Management 2023
Category Mapping

Map Tile 14

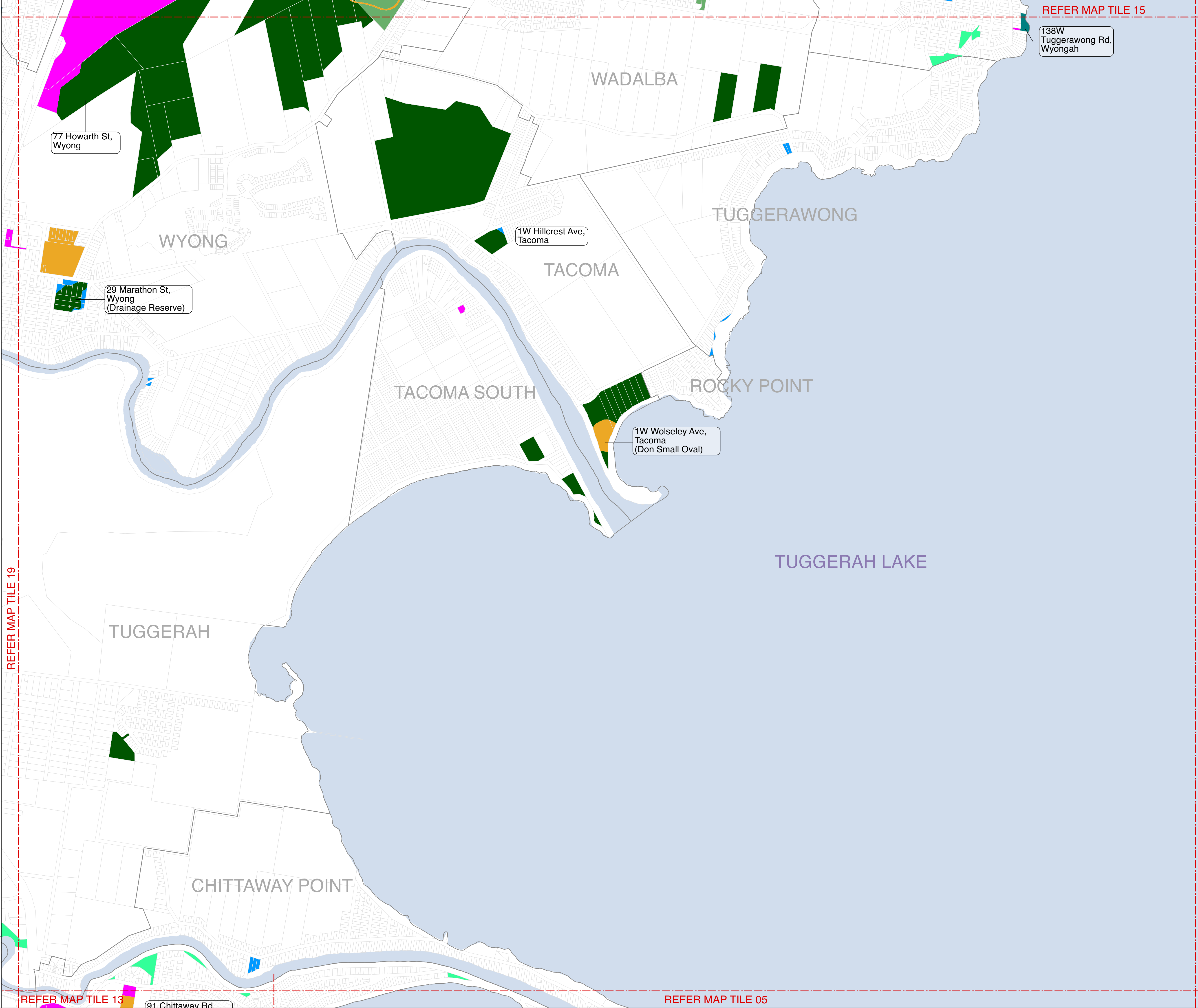
- NOTES:**
- 1. Addresses are provided for multi-category sites only
 - 2. Address shown is for location / identification only, each multi-category site may have one or more addresses
 - 3. Where there is a discrepancy between the Land Schedule and the Mapping the Land Schedule shall prevail

| Land Category | |
|---------------|----------------------------|
| <div></div> | Natural Area - Bushland |
| <div></div> | Natural Area - Escarpment |
| <div></div> | Natural Area - Foreshore |
| <div></div> | Natural Area - Watercourse |
| <div></div> | Natural Area - Wetland |
| <div></div> | Park |
| <div></div> | General Community Use |
| <div></div> | Sportsground |
| <div></div> | Culture significant |
| <div></div> | Cadastre |
| <div></div> | Suburb |



DISCLAIMER: These maps have been compiled from various sources and the publisher and/or contributors accept no responsibility for any injury, loss or damage arising from the use, error or any omission therein. No part of this map may be reproduced without prior written permission. ©2022 Central Coast Council, All Rights Reserved.

Date: 17/04/2023
Issue: 2
Provided for: Central Coast Council
Projection: GDA_1994_Transverse_Mercator,
GCS_GDA_1994



138W

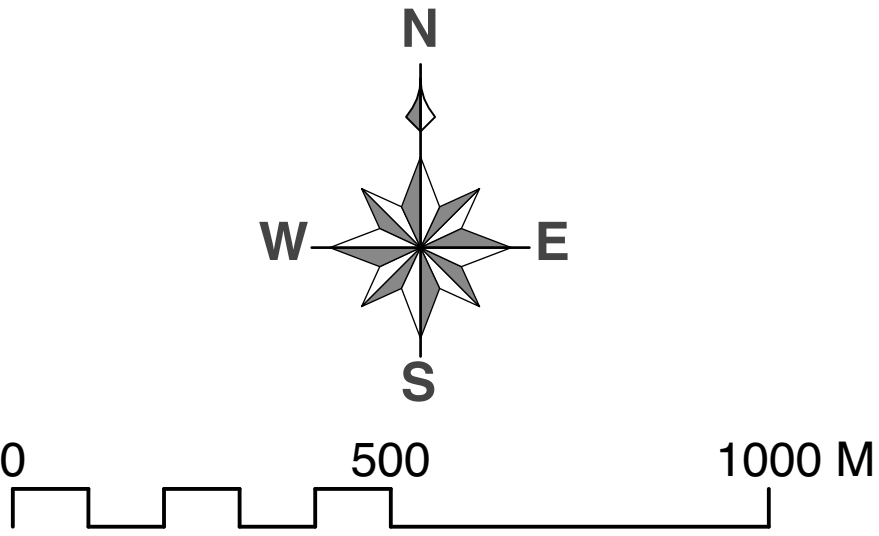


CENTRAL COAST COUNCIL
Council Community Land
Plan of Management 2023
Category Mapping

Map Tile 16

- NOTES:**
- 1. Addresses are provided for multi-category sites only
 - 2. Address shown is for location / identification only, each multi-category site may have one or more addresses
 - 3. Where there is a discrepancy between the Land Schedule and the Mapping the Land Schedule shall prevail

| Land Category | |
|---------------|----------------------------|
| <div></div> | Natural Area - Bushland |
| <div></div> | Natural Area - Escarpment |
| <div></div> | Natural Area - Foreshore |
| <div></div> | Natural Area - Watercourse |
| <div></div> | Natural Area - Wetland |
| <div></div> | Park |
| <div></div> | General Community Use |
| <div></div> | Sportsground |
| <div></div> | Culture significant |
| <div></div> | Cadastre |
| <div></div> | Suburb |



DISCLAIMER: These maps have been compiled from various sources and the publisher and/or contributors accept no responsibility for any injury, loss or damage arising from the use, error or any omission therein. No part of this map may be reproduced without prior written permission. ©2022 Central Coast Council, All Rights Reserved.

Date: 17/04/2023
Issue: 2
Provided for: Central Coast Council
Projection: GDA_1994_Transverse_Mercator,
GCS_GDA_1994

REFER MAP TILE 17

REFER MAP TILE 02

REFER MAP TILE 15

REFER MAP TILE 03

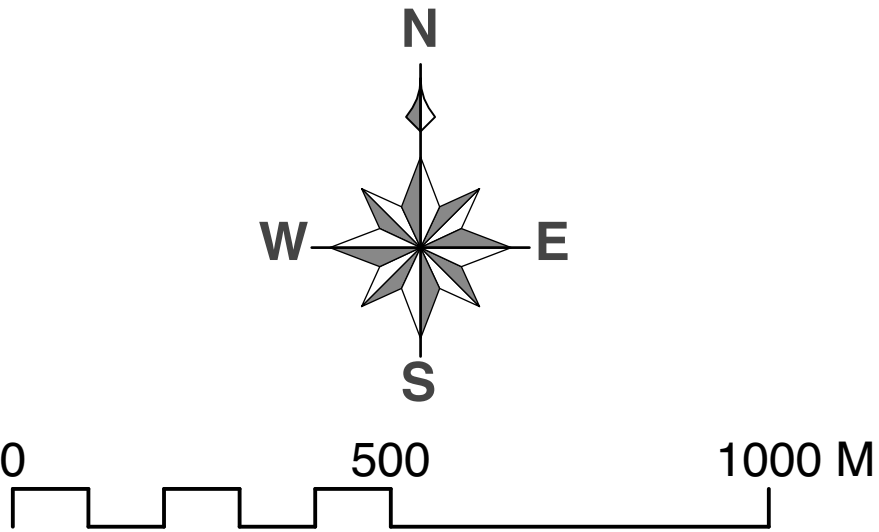


CENTRAL COAST COUNCIL
Council Community Land
Plan of Management 2023
Category Mapping

Map Tile 17

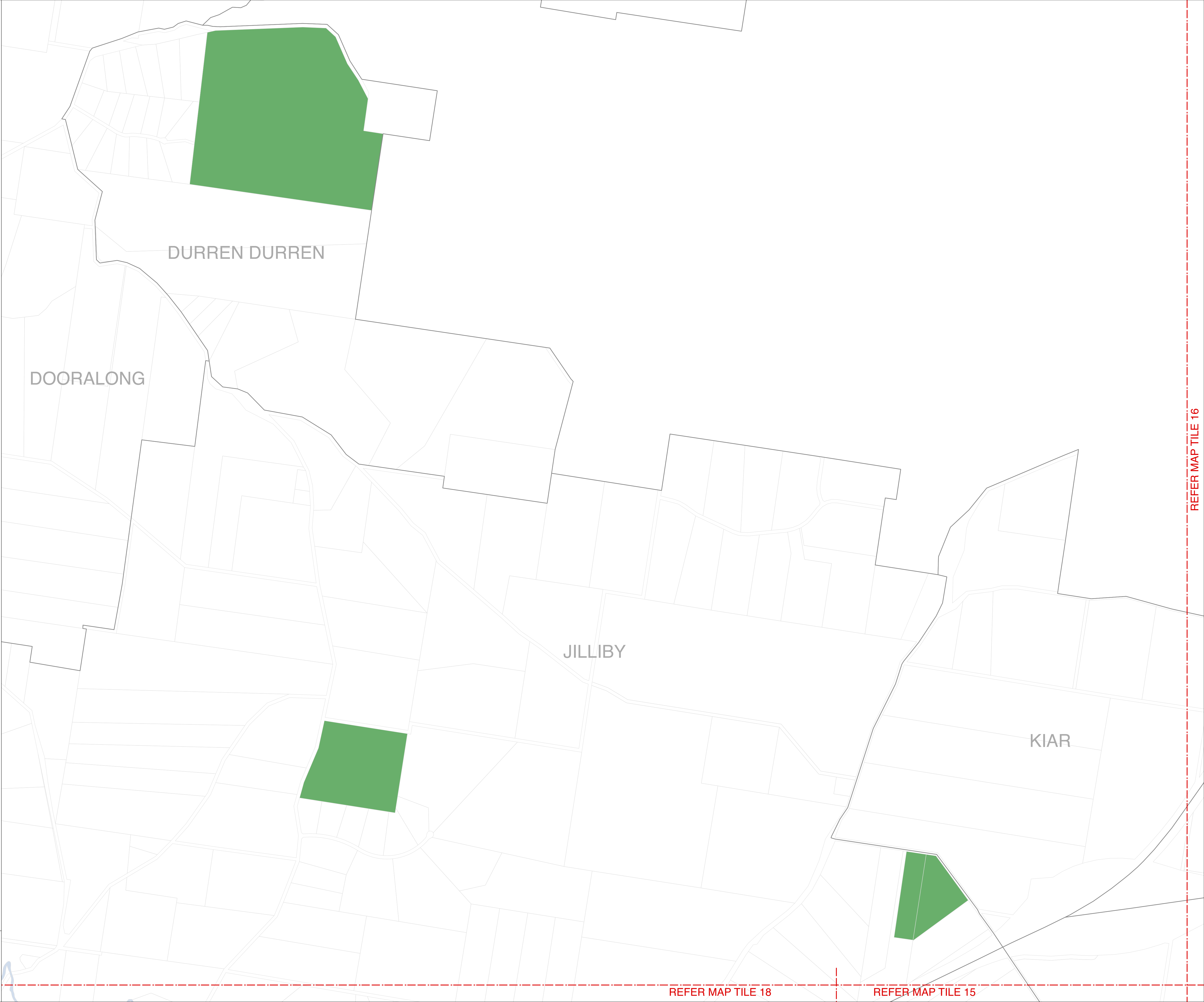
NOTES:
1. Addresses are provided for multi-category sites only
2. Address shown is for location / identification only, each multi-category site may have one or more addresses
3. Where there is a discrepancy between the Land Schedule and the Mapping the Land Schedule shall prevail

| Land Category | |
|------------------------------------------------------------------------------------|----------------------------|
|  | Natural Area - Bushland |
|  | Natural Area - Escarpment |
|  | Natural Area - Foreshore |
|  | Natural Area - Watercourse |
|  | Natural Area - Wetland |
|  | Park |
|  | General Community Use |
|  | Sportsground |
|  | Culture significant |
|  | Cadastral |
|  | Suburb |



DISCLAIMER: These maps have been compiled from various sources and the publisher and/or contributors accept no responsibility for any injury, loss or damage arising from the use, error or any omission therein. No part of this map may be reproduced without prior written permission. ©2022 Central Coast Council, All Rights Reserved.

Date: 17/04/2023
Issue: 2
Provided for: Central Coast Council
Projection: GDA_1994_Transverse_Mercator,
GCS_GDA_1994








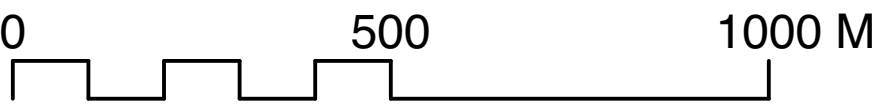
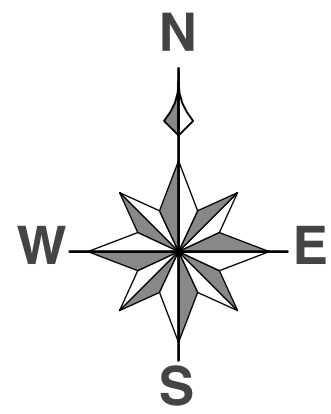


CENTRAL COAST COUNCIL
Council Community Land
Plan of Management 2023
Category Mapping

Map Tile 18

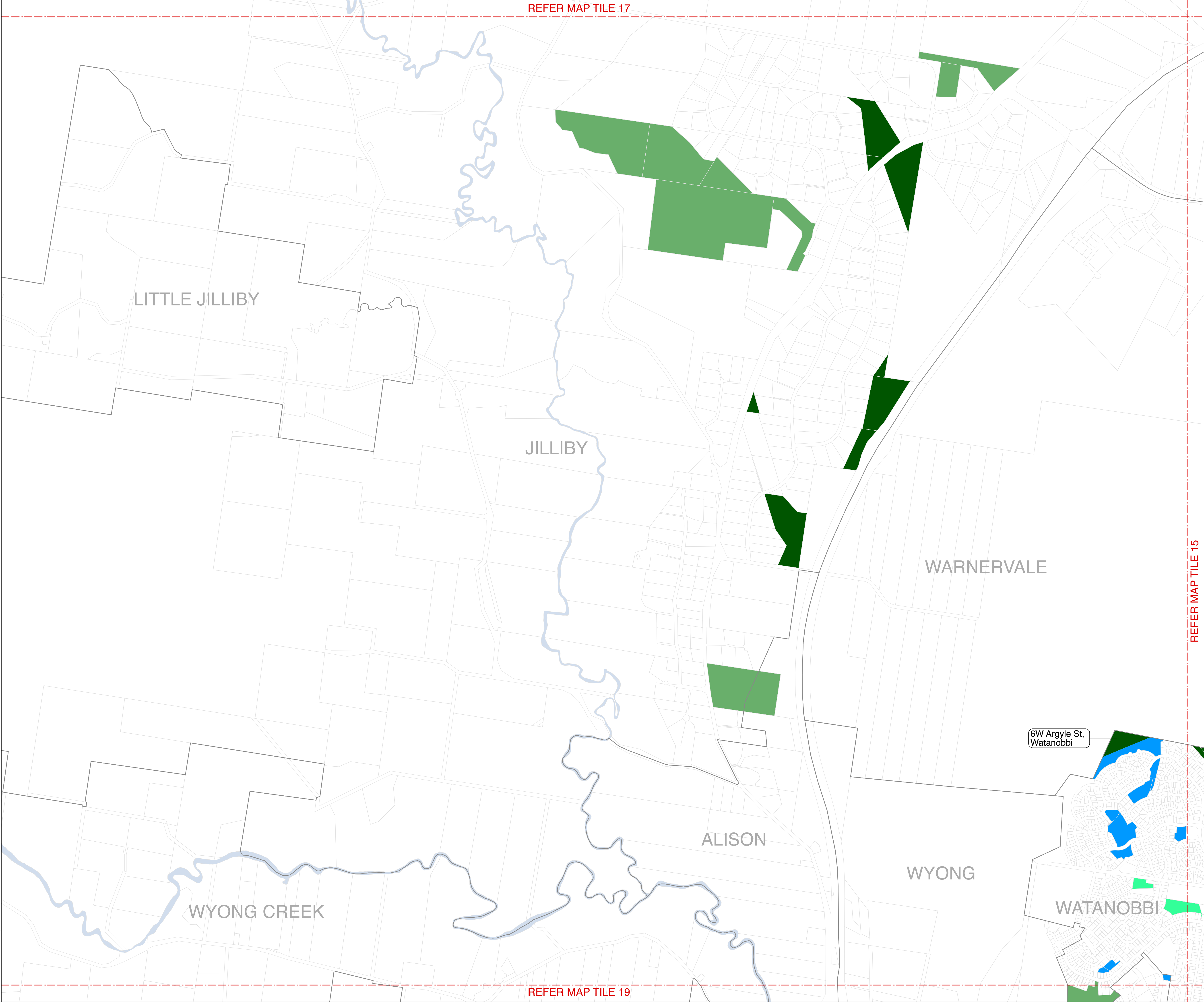
- NOTES:**
- 1. Addresses are provided for multi-category sites only
 - 2. Address shown is for location / identification only, each multi-category site may have one or more addresses
 - 3. Where there is a discrepancy between the Land Schedule and the Mapping the Land Schedule shall prevail

| Land Category | |
|------------------------------------------------------------------------------------|----------------------------|
|  | Natural Area - Bushland |
|  | Natural Area - Escarpment |
|  | Natural Area - Foreshore |
|  | Natural Area - Watercourse |
|  | Natural Area - Wetland |
|  | Park |
|  | General Community Use |
|  | Sportsground |
|  | Culture significant |
|  | Cadastre |
|  | Suburb |



DISCLAIMER: These maps have been compiled from various sources and the publisher and/or contributors accept no responsibility for any injury, loss or damage arising from the use, error or any omission therein. No part of this map may be reproduced without prior written permission. ©2022 Central Coast Council, All Rights Reserved.

Date: 17/04/2023
Issue: 2
Provided for: Central Coast Council
Projection: GDA_1994_Transverse_Mercator,
GCS_GDA_1994



6W Argyle St,
Watanobbi

REFER MAP TILE 19

REFER MAP TILE 15

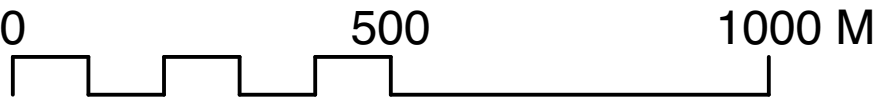
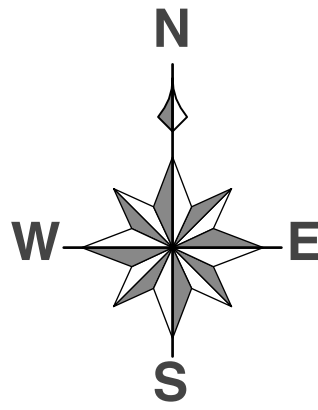


CENTRAL COAST COUNCIL
Council Community Land
Plan of Management 2023
Category Mapping

Map Tile 19

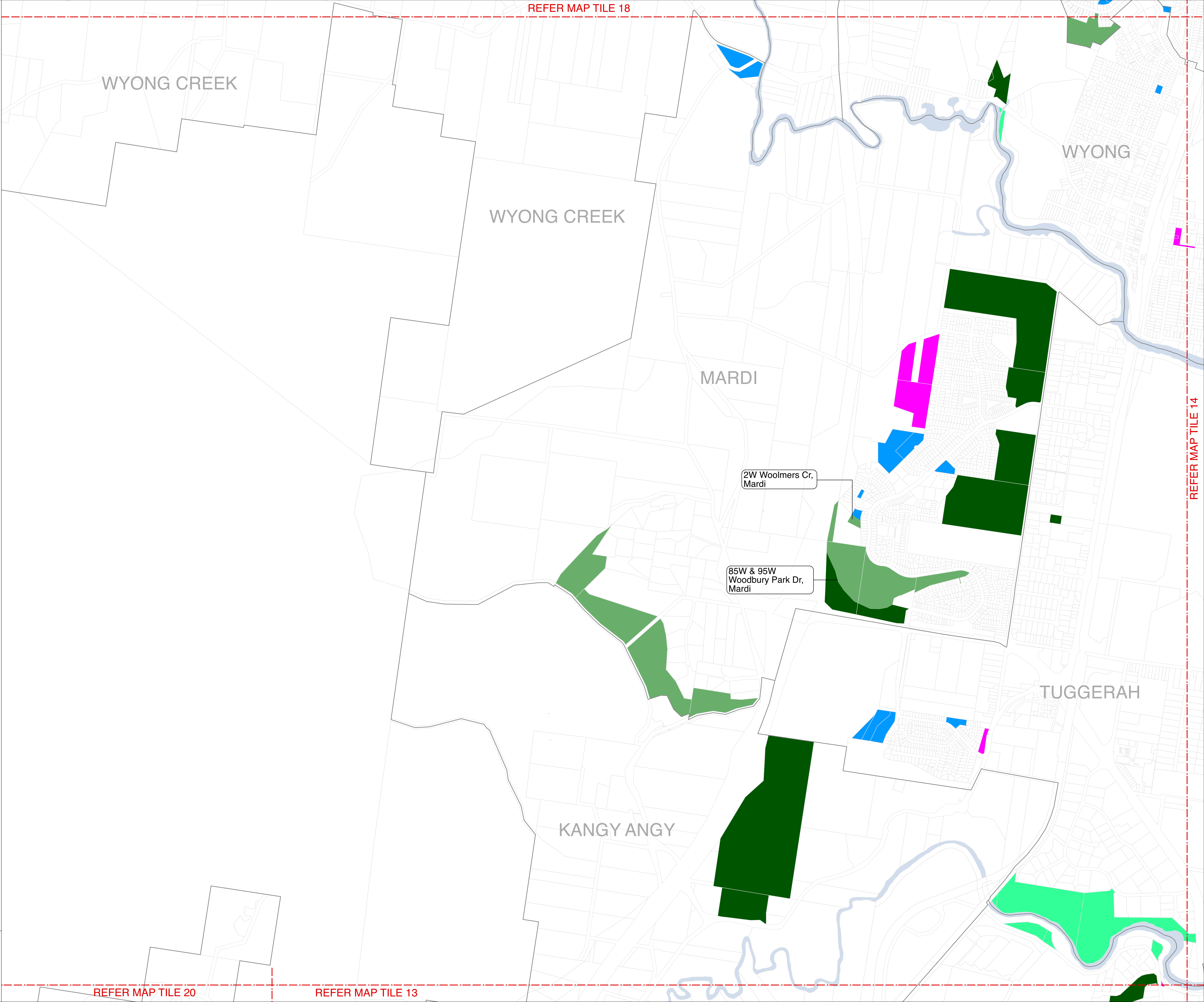
- NOTES:**
- 1. Addresses are provided for multi-category sites only
 - 2. Address shown is for location / identification only, each multi-category site may have one or more addresses
 - 3. Where there is a discrepancy between the Land Schedule and the Mapping the Land Schedule shall prevail

| Land Category | |
|---------------|----------------------------|
| <div></div> | Natural Area - Bushland |
| <div></div> | Natural Area - Escarpment |
| <div></div> | Natural Area - Foreshore |
| <div></div> | Natural Area - Watercourse |
| <div></div> | Natural Area - Wetland |
| <div></div> | Park |
| <div></div> | General Community Use |
| <div></div> | Sportsground |
| <div></div> | Culture significant |
| <div></div> | Cadastre |
| <div></div> | Suburb |



DISCLAIMER: These maps have been compiled from various sources and the publisher and/or contributors accept no responsibility for any injury, loss or damage arising from the use, error or any omission therein. No part of this map may be reproduced without prior written permission. ©2022 Central Coast Council, All Rights Reserved.

Date: 17/04/2023
Issue: 2
Provided for: Central Coast Council
Projection: GDA_1994_Transverse_Mercator,
GCS_GDA_1994











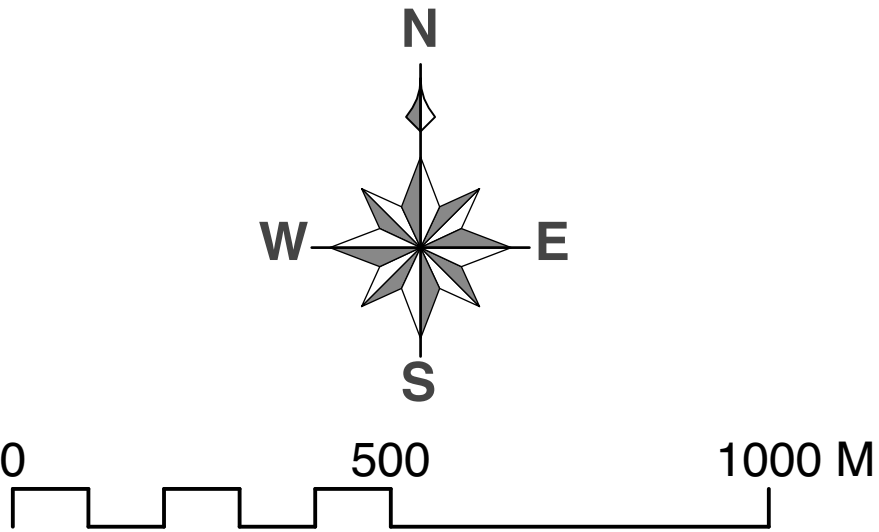
CENTRAL COAST COUNCIL
Council Community Land
Plan of Management 2023
Category Mapping

Map Tile 20

- NOTES:**
- 1. Addresses are provided for multi-category sites only
 - 2. Address shown is for location / identification only, each multi-category site may have one or more addresses
 - 3. Where there is a discrepancy between the Land Schedule and the Mapping the Land Schedule shall prevail

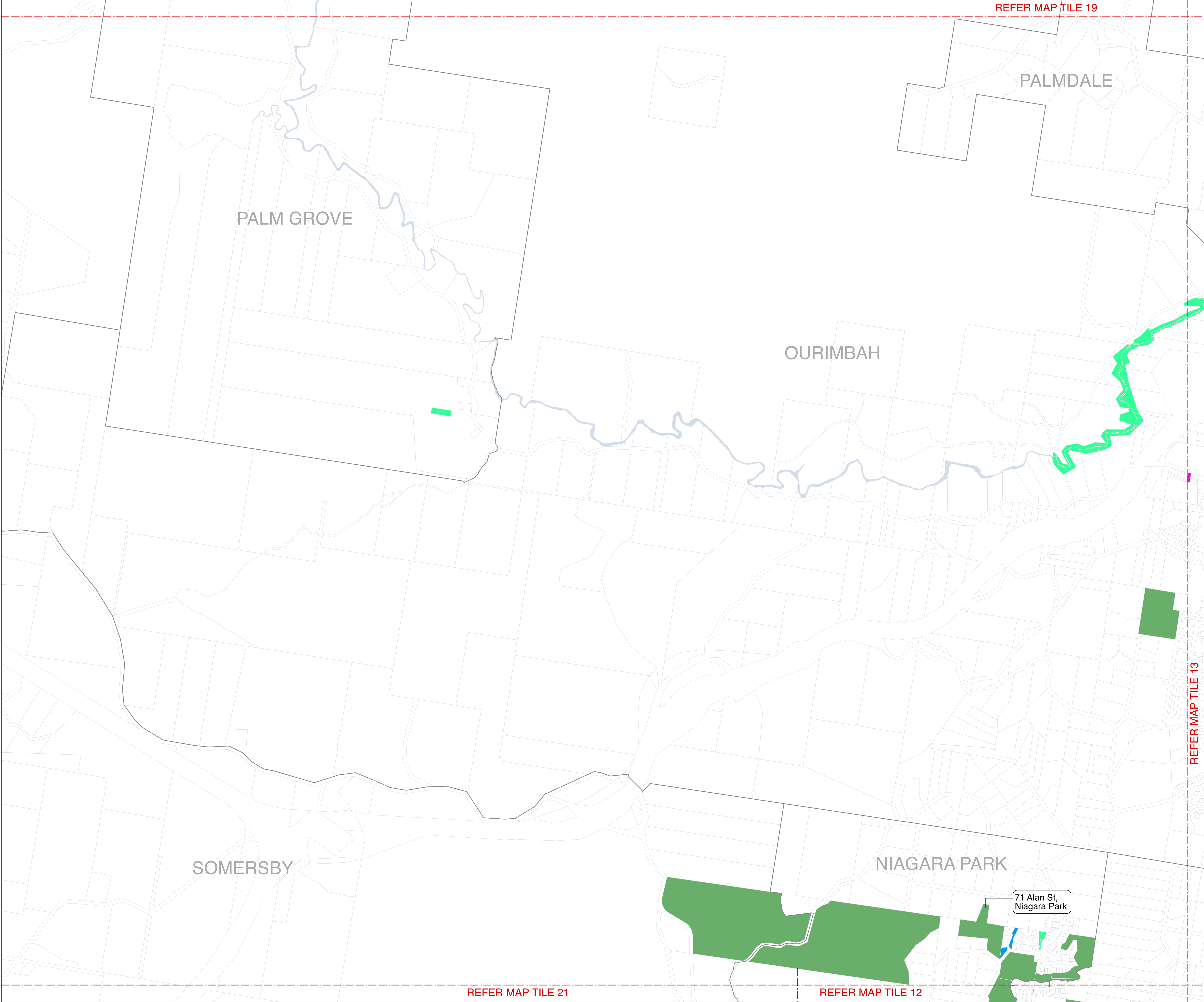
Land Category

| | |
|------------------------------------------------------------------------------------|----------------------------|
|  | Natural Area - Bushland |
|  | Natural Area - Escarpment |
|  | Natural Area - Foreshore |
|  | Natural Area - Watercourse |
|  | Natural Area - Wetland |
|  | Park |
|  | General Community Use |
|  | Sportsground |
|  | Culture significant |
|  | Cadastral |
|  | Suburb |



DISCLAIMER: These maps have been compiled from various sources and the publisher and/or contributors accept no responsibility for any injury, loss or damage arising from the use, error or any omission therein. No part of this map may be reproduced without prior written permission. ©2022 Central Coast Council, All Rights Reserved.

Date: 17/04/2023
Issue: 2
Provided for: Central Coast Council
Projection: GDA_1994_Transverse_Mercator,
GCS_GDA_1994



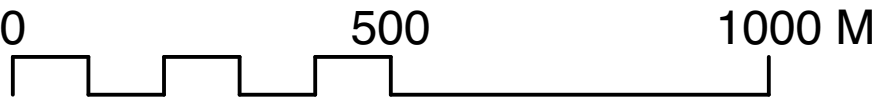
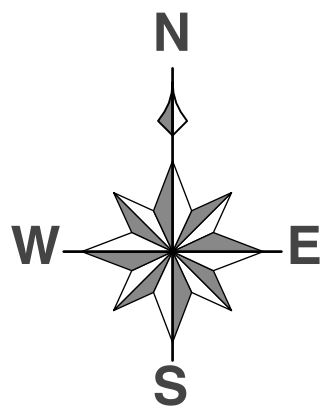


CENTRAL COAST COUNCIL
Council Community Land
Plan of Management 2023
Category Mapping

Map Tile 21

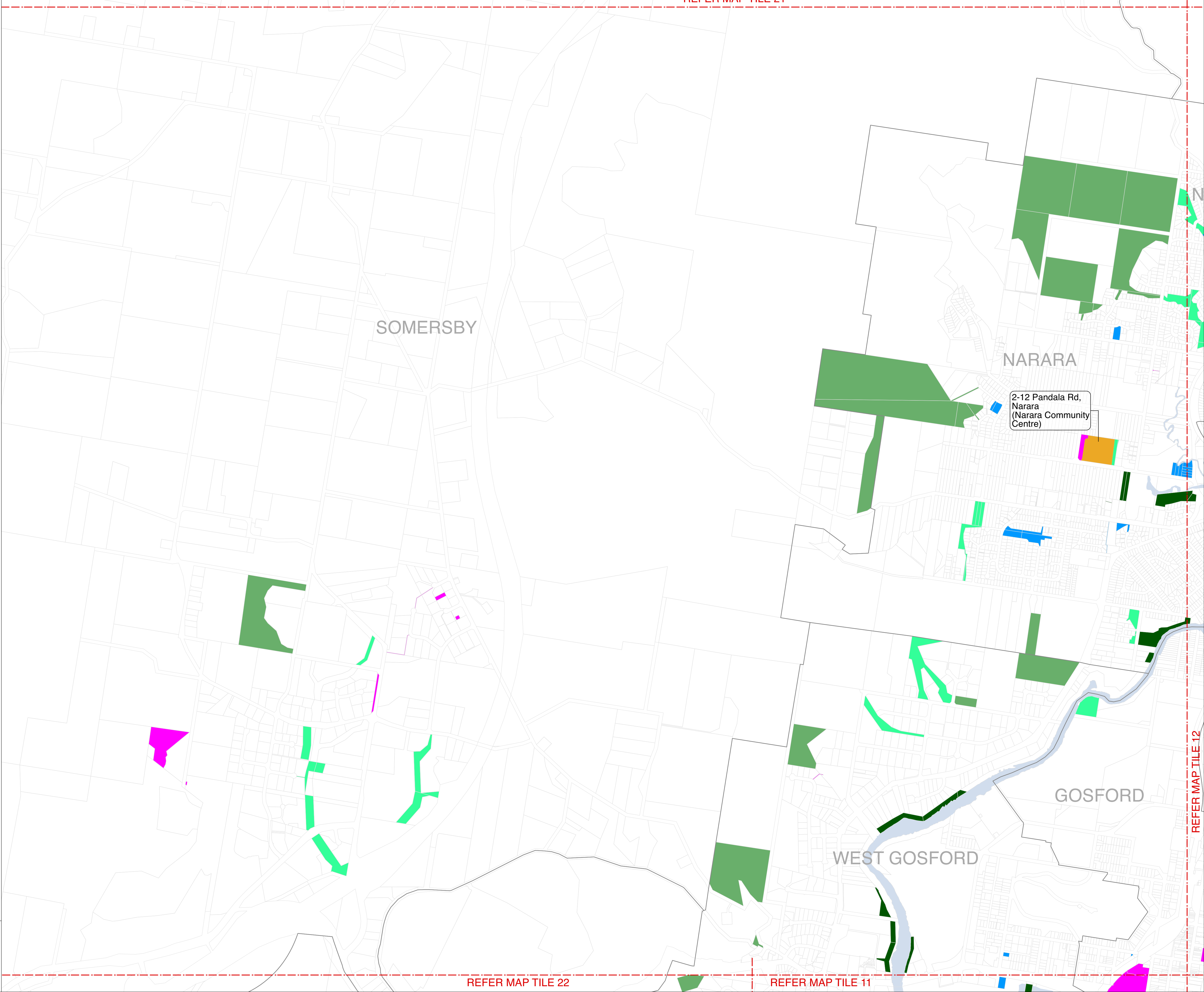
- NOTES:**
- 1. Addresses are provided for multi-category sites only
 - 2. Address shown is for location / identification only, each multi-category site may have one or more addresses
 - 3. Where there is a discrepancy between the Land Schedule and the Mapping the Land Schedule shall prevail

| Land Category | |
|---------------|----------------------------|
| <div></div> | Natural Area - Bushland |
| <div></div> | Natural Area - Escarpment |
| <div></div> | Natural Area - Foreshore |
| <div></div> | Natural Area - Watercourse |
| <div></div> | Natural Area - Wetland |
| <div></div> | Park |
| <div></div> | General Community Use |
| <div></div> | Sportsground |
| <div></div> | Culture significant |
| <div></div> | Cadastre |
| <div></div> | Suburb |



DISCLAIMER: These maps have been compiled from various sources and the publisher and/or contributors accept no responsibility for any injury, loss or damage arising from the use, error or any omission therein. No part of this map may be reproduced without prior written permission. ©2022 Central Coast Council, All Rights Reserved.

Date: 17/04/2023
Issue: 2
Provided for: Central Coast Council
Projection: GDA_1994_Transverse_Mercator,
GCS_GDA_1994



REFER MAP TILE 22

REFER MAP TILE 11

REFER MAP TILE 12

REFER MAP TILE 21

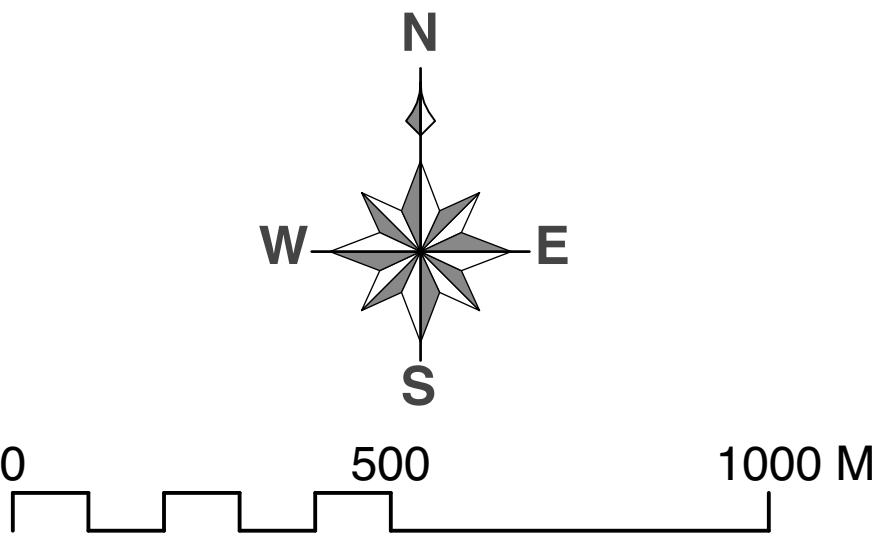


CENTRAL COAST COUNCIL
Council Community Land
Plan of Management 2023
Category Mapping

Map Tile 22

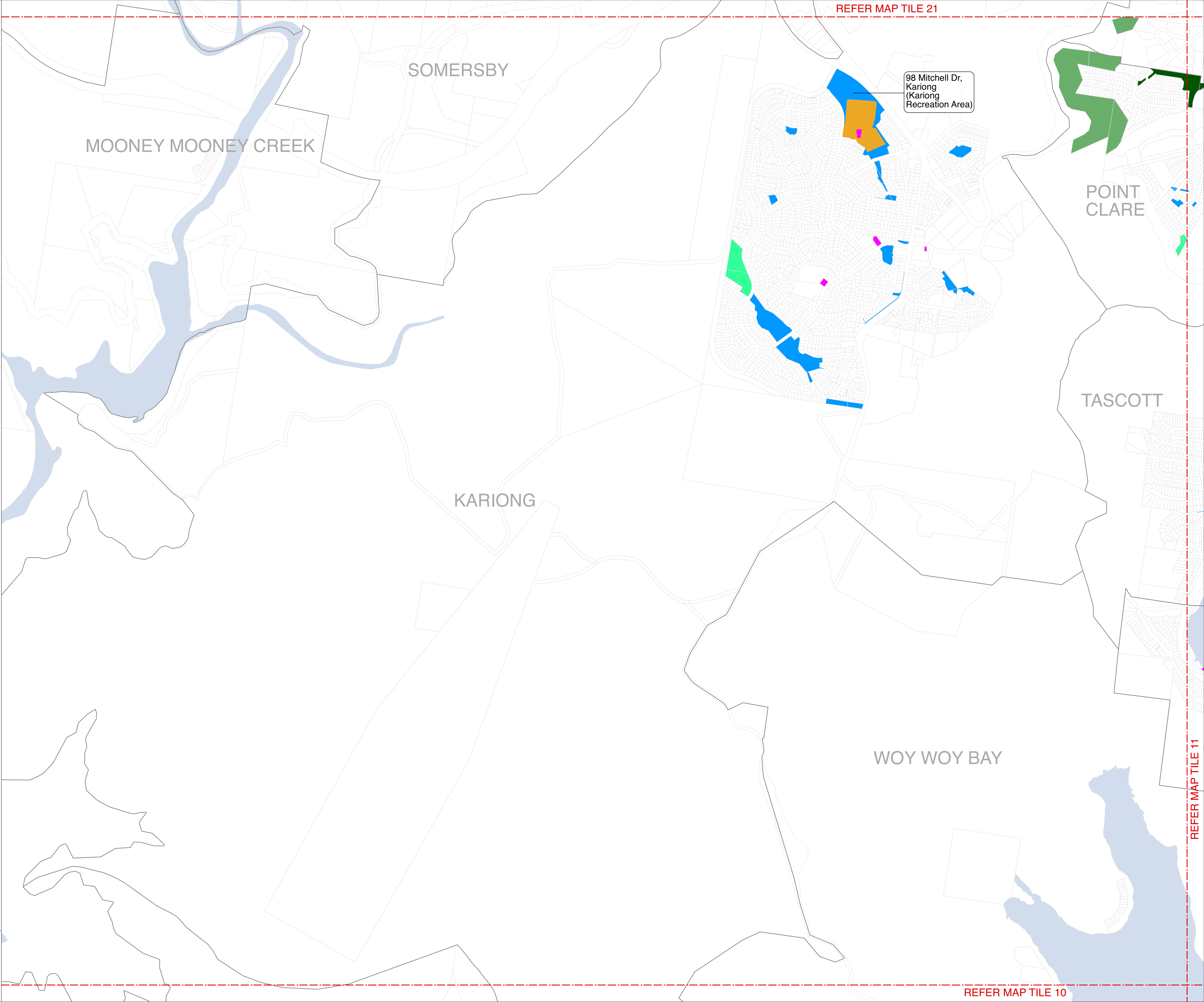
- NOTES:**
- 1. Addresses are provided for multi-category sites only
 - 2. Address shown is for location / identification only, each multi-category site may have one or more addresses
 - 3. Where there is a discrepancy between the Land Schedule and the Mapping the Land Schedule shall prevail

| Land Category | |
|---------------|----------------------------|
| <div></div> | Natural Area - Bushland |
| <div></div> | Natural Area - Escarpment |
| <div></div> | Natural Area - Foreshore |
| <div></div> | Natural Area - Watercourse |
| <div></div> | Natural Area - Wetland |
| <div></div> | Park |
| <div></div> | General Community Use |
| <div></div> | Sportsground |
| <div></div> | Culture significant |
| <div></div> | Cadastre |
| <div></div> | Suburb |



DISCLAIMER: These maps have been compiled from various sources and the publisher and/or contributors accept no responsibility for any injury, loss or damage arising from the use, error or any omission therein. No part of this map may be reproduced without prior written permission. ©2022 Central Coast Council, All Rights Reserved.

Date: 17/04/2023
Issue: 2
Provided for: Central Coast Council
Projection: GDA_1994_Transverse_Mercator,
GCS_GDA_1994



REFER MAP TILE 21

REFER MAP TILE 11

REFER MAP TILE 10

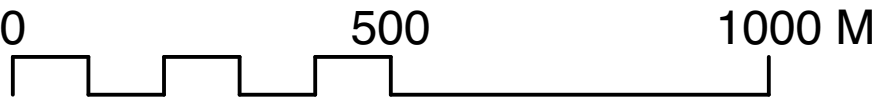
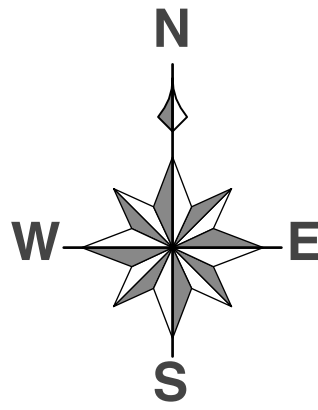


CENTRAL COAST COUNCIL
Council Community Land
Plan of Management 2023
Category Mapping

Map Tile 23

- NOTES:**
- 1. Addresses are provided for multi-category sites only
 - 2. Address shown is for location / identification only, each multi-category site may have one or more addresses
 - 3. Where there is a discrepancy between the Land Schedule and the Mapping the Land Schedule shall prevail

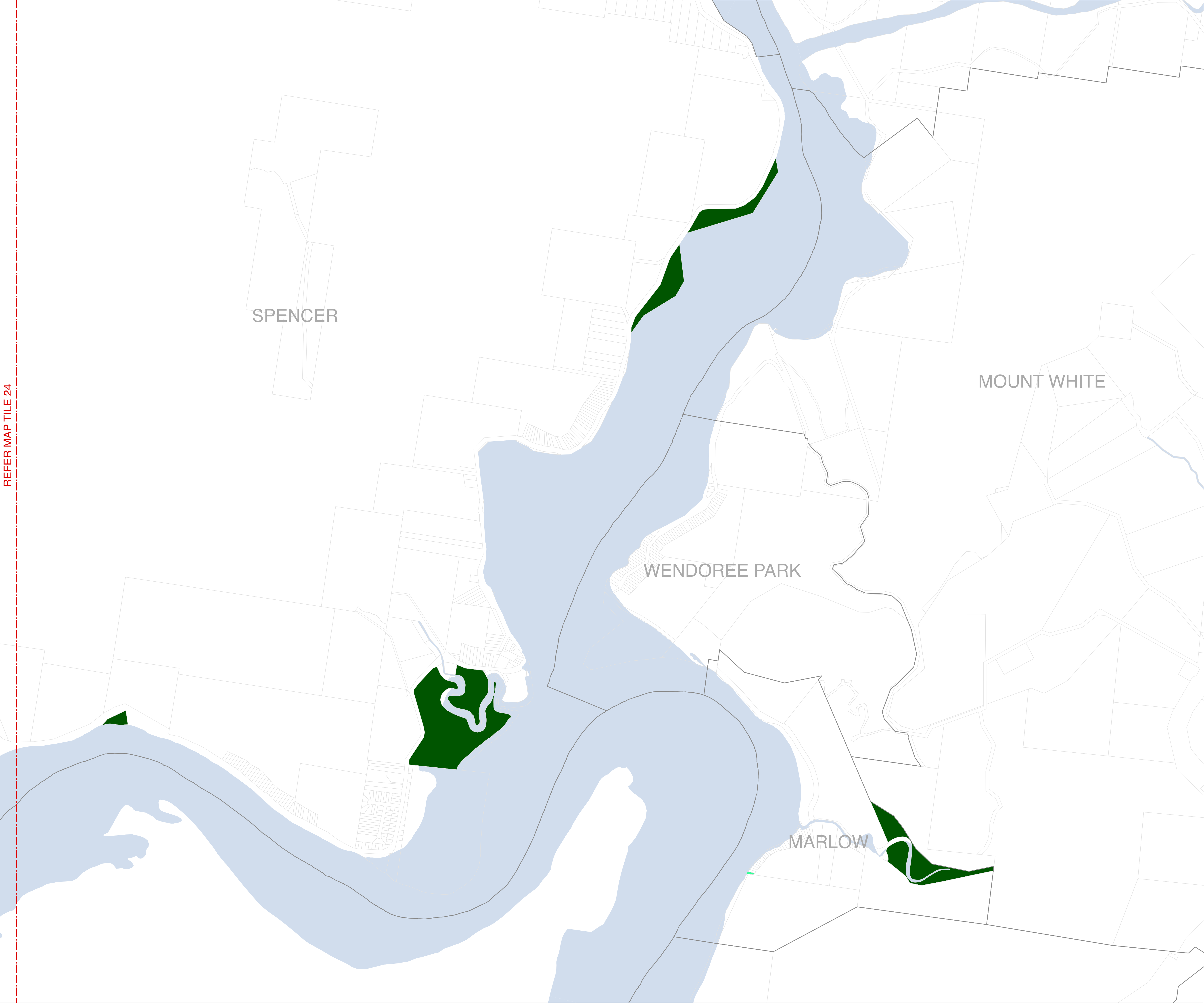
| Land Category | |
|---------------|----------------------------|
| <div></div> | Natural Area - Bushland |
| <div></div> | Natural Area - Escarpment |
| <div></div> | Natural Area - Foreshore |
| <div></div> | Natural Area - Watercourse |
| <div></div> | Natural Area - Wetland |
| <div></div> | Park |
| <div></div> | General Community Use |
| <div></div> | Sportsground |
| <div></div> | Culture significant |
| <div></div> | Cadastre |
| <div></div> | Suburb |



DISCLAIMER: These maps have been compiled from various sources and the publisher and/or contributors accept no responsibility for any injury, loss or damage arising from the use, error or any omission therein. No part of this map may be reproduced without prior written permission. ©2022 Central Coast Council, All Rights Reserved.

Date: 17/04/2023
Issue: 2
Provided for: Central Coast Council
Projection: GDA_1994_Transverse_Mercator,
GCS_GDA_1994

REFER MAP TILE 24








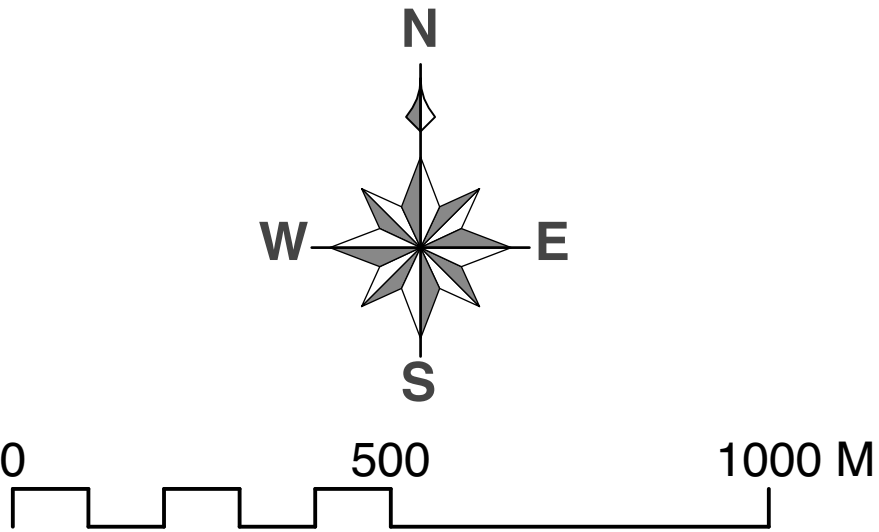


CENTRAL COAST COUNCIL
Council Community Land
Plan of Management 2023
Category Mapping

Map Tile 24

NOTES:
1. Addresses are provided for multi-category sites only
2. Address shown is for location / identification only, each multi-category site may have one or more addresses
3. Where there is a discrepancy between the Land Schedule and the Mapping the Land Schedule shall prevail

| Land Category | |
|------------------------------------------------------------------------------------|----------------------------|
|  | Natural Area - Bushland |
|  | Natural Area - Escarpment |
|  | Natural Area - Foreshore |
|  | Natural Area - Watercourse |
|  | Natural Area - Wetland |
|  | Park |
|  | General Community Use |
|  | Sportsground |
|  | Culture significant |
|  | Cadastre |
|  | Suburb |



DISCLAIMER: These maps have been compiled from various sources and the publisher and/or contributors accept no responsibility for any injury, loss or damage arising from the use, error or any omission therein. No part of this map may be reproduced without prior written permission. ©2022 Central Coast Council, All Rights Reserved.

Date: 17/04/2023
Issue: 2
Provided for: Central Coast Council
Projection: GDA_1994_Transverse_Mercator,
GCS_GDA_1994








REFER MAP TILE 23

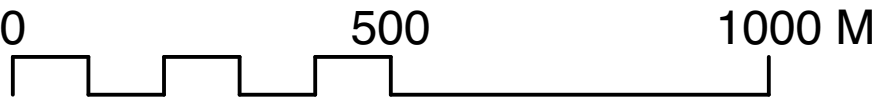
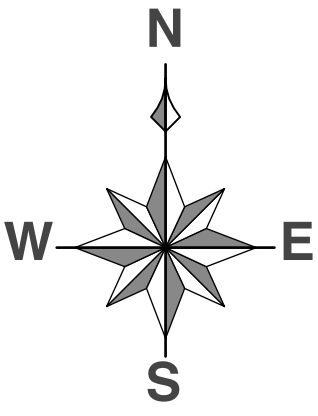


CENTRAL COAST COUNCIL
Council Community Land
Plan of Management 2023
Category Mapping

Map Tile 25

NOTES:
1. Addresses are provided for multi-category sites only
2. Address shown is for location / identification only, each multi-category site may have one or more addresses
3. Where there is a discrepancy between the Land Schedule and the Mapping the Land Schedule shall prevail

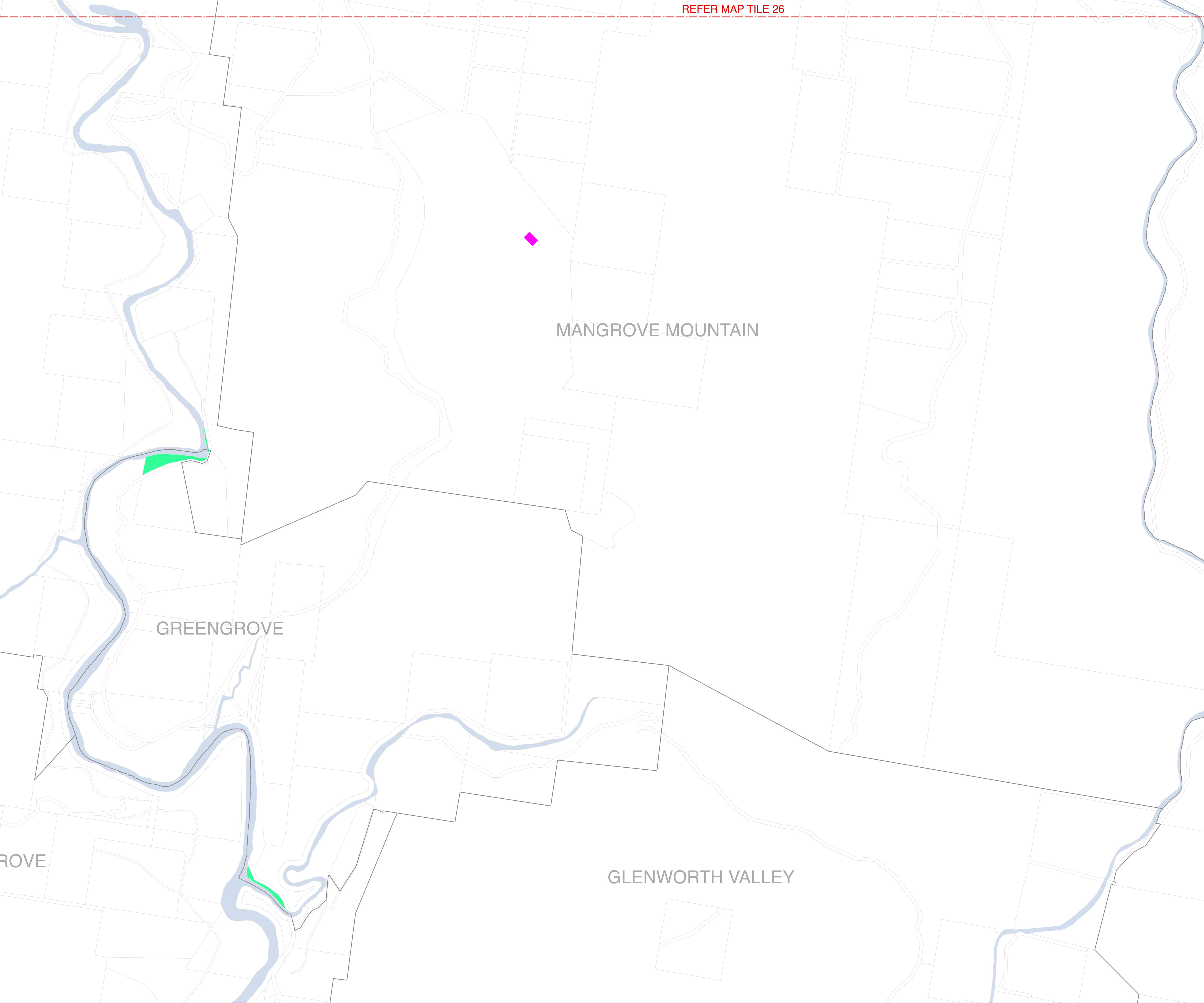
| Land Category | |
|------------------------------------------------------------------------------------|----------------------------|
|  | Natural Area - Bushland |
|  | Natural Area - Escarpment |
|  | Natural Area - Foreshore |
|  | Natural Area - Watercourse |
|  | Natural Area - Wetland |
|  | Park |
|  | General Community Use |
|  | Sportsground |
|  | Culture significant |
|  | Cadastre |
|  | Suburb |



DISCLAIMER: These maps have been compiled from various sources and the publisher and/or contributors accept no responsibility for any injury, loss or damage arising from the use, error or any omission therein. No part of this map may be reproduced without prior written permission. ©2022 Central Coast Council, All Rights Reserved.

Date: 17/04/2023
Issue: 2
Provided for: Central Coast Council
Projection: GDA_1994_Transverse_Mercator,
GCS_GDA_1994

REFER MAP TILE 26



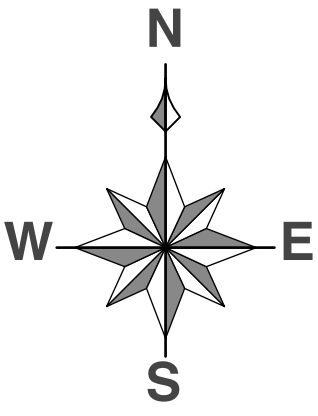


CENTRAL COAST COUNCIL
Council Community Land
Plan of Management 2023
Category Mapping

Map Tile 26

- NOTES:**
- 1. Addresses are provided for multi-category sites only
 - 2. Address shown is for location / identification only, each multi-category site may have one or more addresses
 - 3. Where there is a discrepancy between the Land Schedule and the Mapping the Land Schedule shall prevail

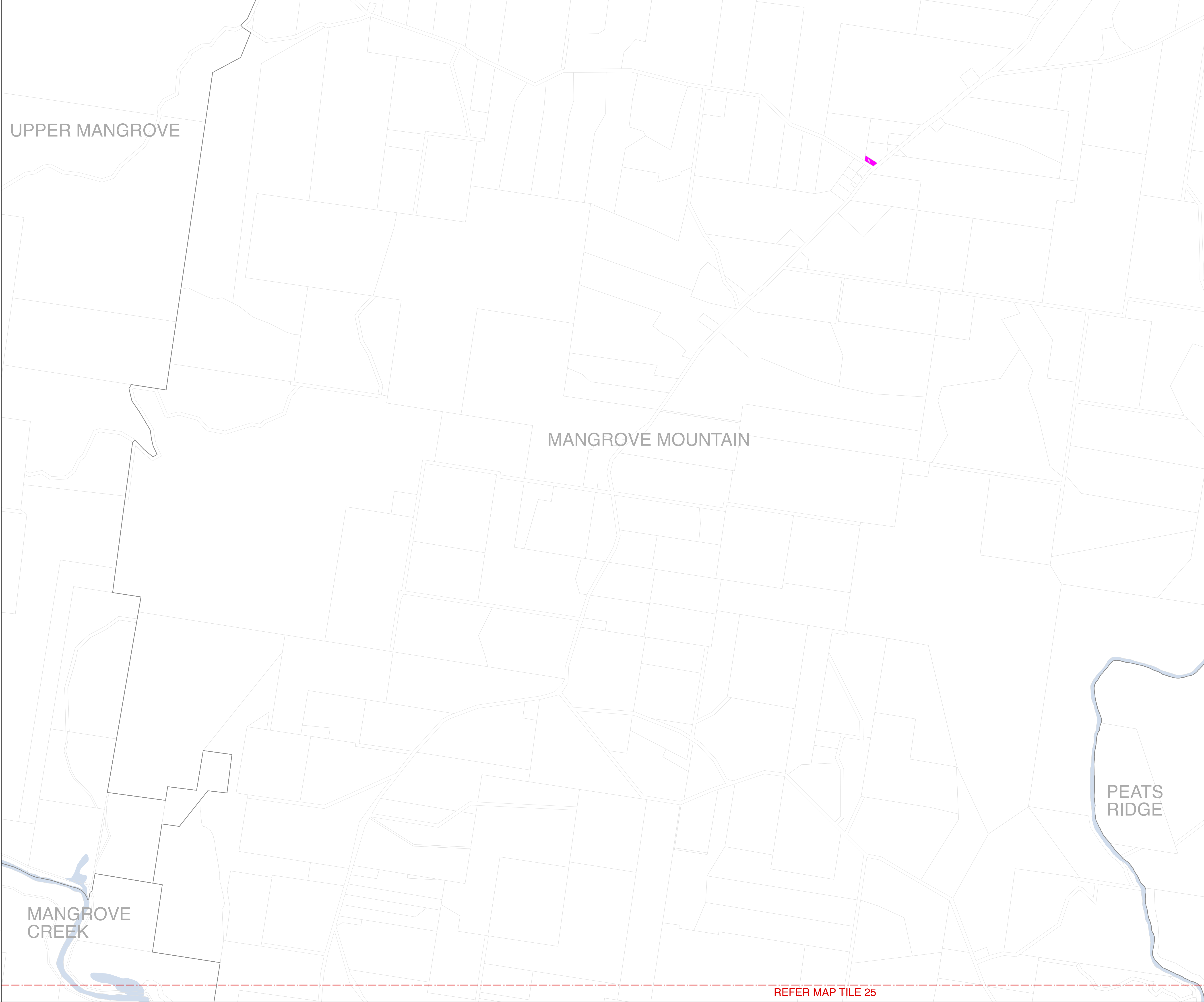
| Land Category | |
|---------------|----------------------------|
| <div></div> | Natural Area - Bushland |
| <div></div> | Natural Area - Escarpment |
| <div></div> | Natural Area - Foreshore |
| <div></div> | Natural Area - Watercourse |
| <div></div> | Natural Area - Wetland |
| <div></div> | Park |
| <div></div> | General Community Use |
| <div></div> | Sportsground |
| <div></div> | Culture significant |
| <div></div> | Cadastral |
| <div></div> | Suburb |



0 500 1000 M

DISCLAIMER: These maps have been compiled from various sources and the publisher and/or contributors accept no responsibility for any injury, loss or damage arising from the use, error or any omission therein. No part of this map may be reproduced without prior written permission. ©2022 Central Coast Council, All Rights Reserved.

Date: 17/04/2023
Issue: 2
Provided for: Central Coast Council
Projection: GDA_1994_Transverse_Mercator,
GCS_GDA_1994








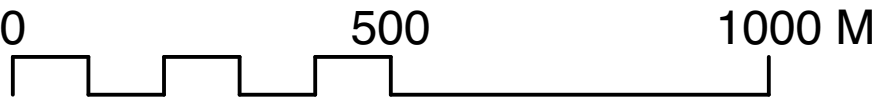
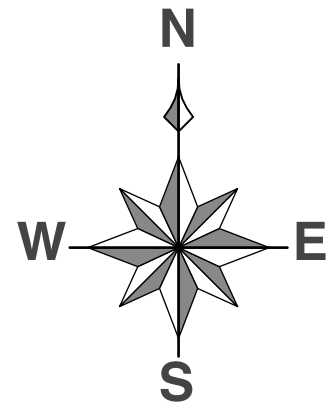


CENTRAL COAST COUNCIL
Council Community Land
Plan of Management 2023
Category Mapping

Map Tile 27

- NOTES:**
- 1. Addresses are provided for multi-category sites only
 - 2. Address shown is for location / identification only, each multi-category site may have one or more addresses
 - 3. Where there is a discrepancy between the Land Schedule and the Mapping the Land Schedule shall prevail

| Land Category | |
|------------------------------------------------------------------------------------|----------------------------|
|  | Natural Area - Bushland |
|  | Natural Area - Escarpment |
|  | Natural Area - Foreshore |
|  | Natural Area - Watercourse |
|  | Natural Area - Wetland |
|  | Park |
|  | General Community Use |
|  | Sportsground |
|  | Culture significant |
|  | Cadastre |
|  | Suburb |



DISCLAIMER: These maps have been compiled from various sources and the publisher and/or contributors accept no responsibility for any injury, loss or damage arising from the use, error or any omission therein. No part of this map may be reproduced without prior written permission. ©2022 Central Coast Council, All Rights Reserved.

Date: 17/04/2023
Issue: 2
Provided for: Central Coast Council
Projection: GDA_1994_Transverse_Mercator,
GCS_GDA_1994








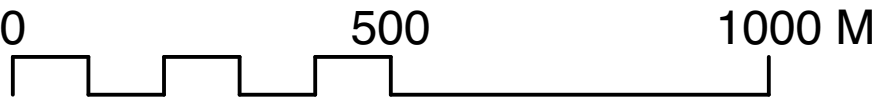
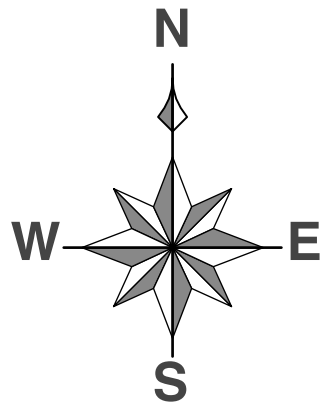


CENTRAL COAST COUNCIL
Council Community Land
Plan of Management 2023
Category Mapping

Map Tile 28

- NOTES:**
- 1. Addresses are provided for multi-category sites only
 - 2. Address shown is for location / identification only, each multi-category site may have one or more addresses
 - 3. Where there is a discrepancy between the Land Schedule and the Mapping the Land Schedule shall prevail

| Land Category | |
|------------------------------------------------------------------------------------|----------------------------|
|  | Natural Area - Bushland |
|  | Natural Area - Escarpment |
|  | Natural Area - Foreshore |
|  | Natural Area - Watercourse |
|  | Natural Area - Wetland |
|  | Park |
|  | General Community Use |
|  | Sportsground |
|  | Culture significant |
|  | Cadastral |
|  | Suburb |



DISCLAIMER: These maps have been compiled from various sources and the publisher and/or contributors accept no responsibility for any injury, loss or damage arising from the use, error or any omission therein. No part of this map may be reproduced without prior written permission. ©2022 Central Coast Council, All Rights Reserved.

Date: 17/04/2023
Issue: 2
Provided for: Central Coast Council
Projection: GDA_1994_Transverse_Mercator,
GCS_GDA_1994

