

The logo for Central Coast Council is a white circle containing the text "Central Coast Council" in a blue, sans-serif font, arranged in three lines.

Central
Coast
Council

Dogs in Open Spaces Action Plan Revised Draft


22 August 2023

Drivers for the Action Plan

- Increasing population growth on the Central Coast
- Highest rate of companion animal ownership in NSW
- Competing interests and pressures across Council's open space network
- Council is required to balance these interests and pressures when forming a final recommendation



Quick recap from Dec 2022



- Council resolved to do further work on key issues (Davistown, Terrigal and Time Access) and simplify the Draft Plan
- Expert advice sought
- Consultation report published
- Community workshops held
- Revised Draft Plan produced

Davistown

- Remains a key issue of contention
- Following feedback and further review of key considerations, Council is proposing a revision to the Pippi Point OLA



Davistown



Green – revised protected area, Blue – revised OLA. Note: polygons align with Council's cadastre overlays

Terrigal

- Proposal for the off leash area to be converted to an on leash area
- A new OLA adjacent to the Wamberal Surf Life Saving Club
- Will also consult on the possibility of fencing the Terrigal OLA




Terrigal




Proposed off leash area at Wiles Avenue, Wamboral

Timed/seasonal beach access

- Proposal not to include time and/or seasonal beach access



Next steps



- Recommend further 28-day consultation period
- Project website: yourvoiceourcoast.com/dogs
- Additional targeted consultation proposed
- Feedback will be used to inform the Final Plan

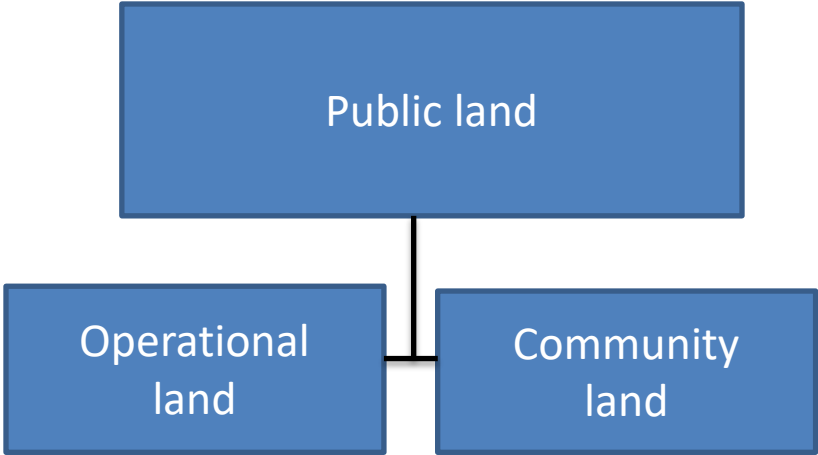
The logo for Central Coast Council, featuring the text "Central Coast Council" in a dark blue serif font, centered within a white circle.

Central
Coast
Council

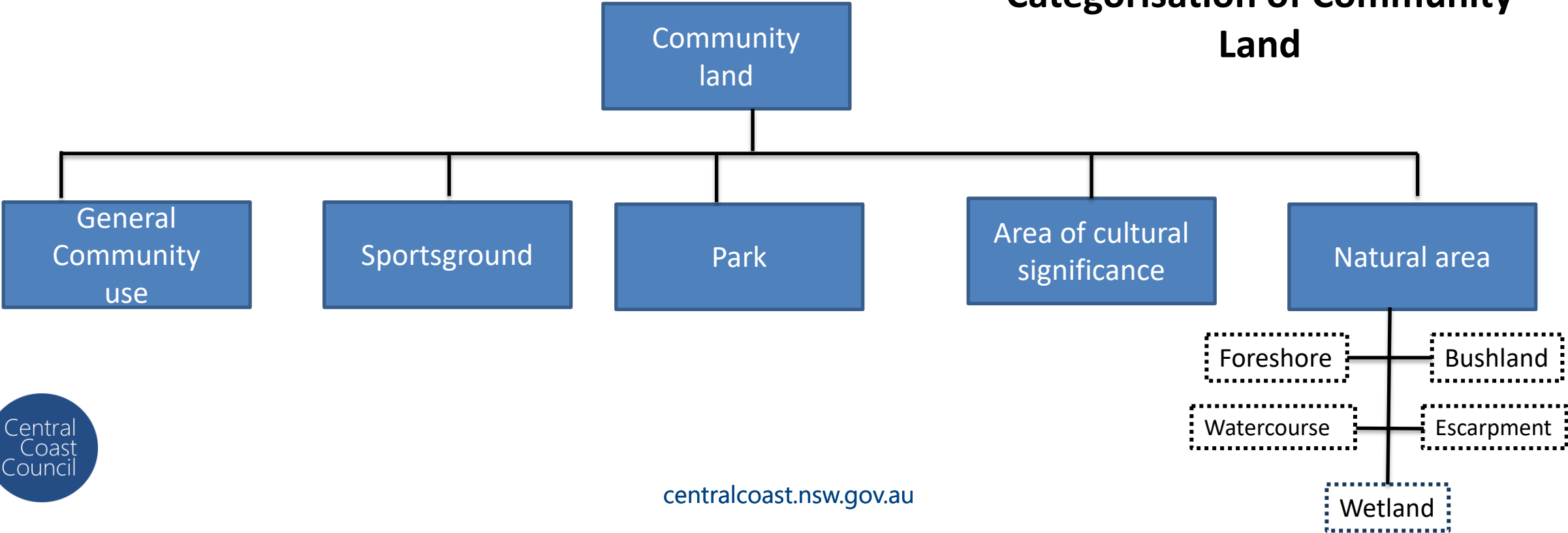
Reclassification of land

22 August 2023

Classification of public land



Categorisation of Community Land



Operational to Community Reclassification

Recommendation to reclassify 80 lots (14 sites in 12 suburbs) to provide greater certainty about long term management

- 4 sites host community facilities (5 lots)
 - at Glenning Valley (part of Berkley Sports Complex), Kanwal (Lakelands Community Centre), Wamberal (Wamberal Memorial Hall) and Yarramalong (St Barnabas Church)
- 9 sites are open spaces or natural areas (75 lots)
 - at Buff Point, Davistown, Hamlyn Terrace, Jiliby, Lisarow, Noraville, Springfield and Watanobbi

Community to Operational Reclassification

Site where resolution to progress to sale is proposed to be revoked:

- Killarney Vale childcare site
- Bateau Bay library site
- Woongarah block of land

Community to Operational Reclassification

Site where confirmation to progress is sought:

- Gosford bowling club
- Wallarah Bay bowling club
- The Greens bowling club
- Wyong recreation club
- Former Norah Head community centre
- Two residential blocks at Yaralla Road, Toukley
- Austin Butler Access, Woy Woy

Community to Operational Reclassification

Site where approval to commence process sought:

- Sporties club, Summerland Point
- Sliver of land at Mann St Gosford
- Two areas required for road reserve:
 - 6W Kemira Road Lake Munmorah
 - Parraweena St Gwandalan

Next Steps

If supported by Council:

- Public exhibition of lots proposed to go from operational to community
- Referral to Local Planning Panel for lots proposed to go from community to operational