FIGURE 20A

DESIGN FLOOD DEPTHS & LEVELS - 1% AEP EVENT

TUMBI UMBI CREEK CATCHMENT - AREA A

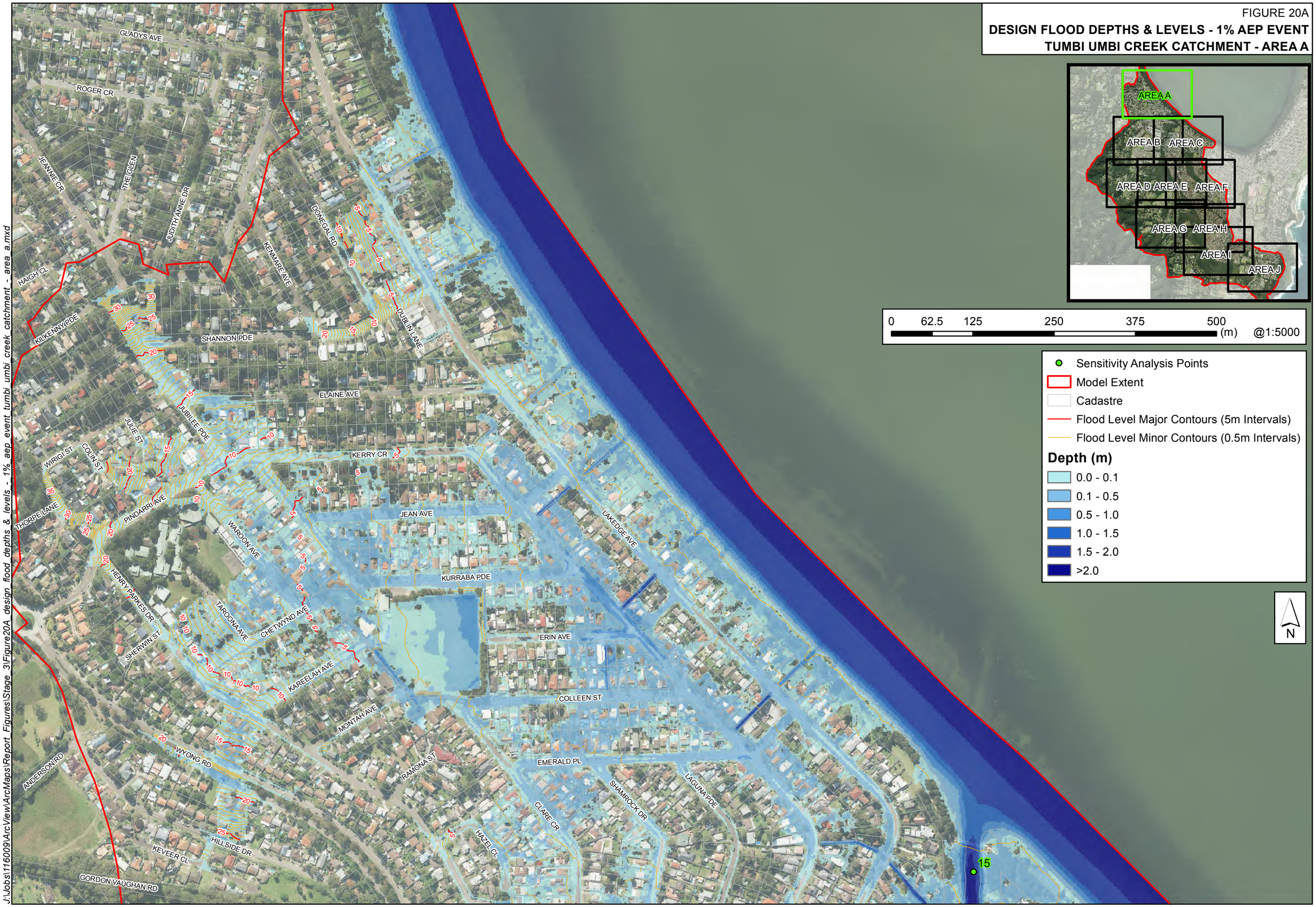

J:\Jobs\116009\ArcView\ArcMaps\Report_Figures\Stage_3\Figure20A_design_flood_depths_&_levels_-_1%_aep_event_tumbi_umbi_creek_catchment_-_area_a.mxd

FIGURE 20B

DESIGN FLOOD DEPTHS & LEVELS - 1% AEP EVENT

TUMBI UMBI CREEK CATCHMENT - AREA B

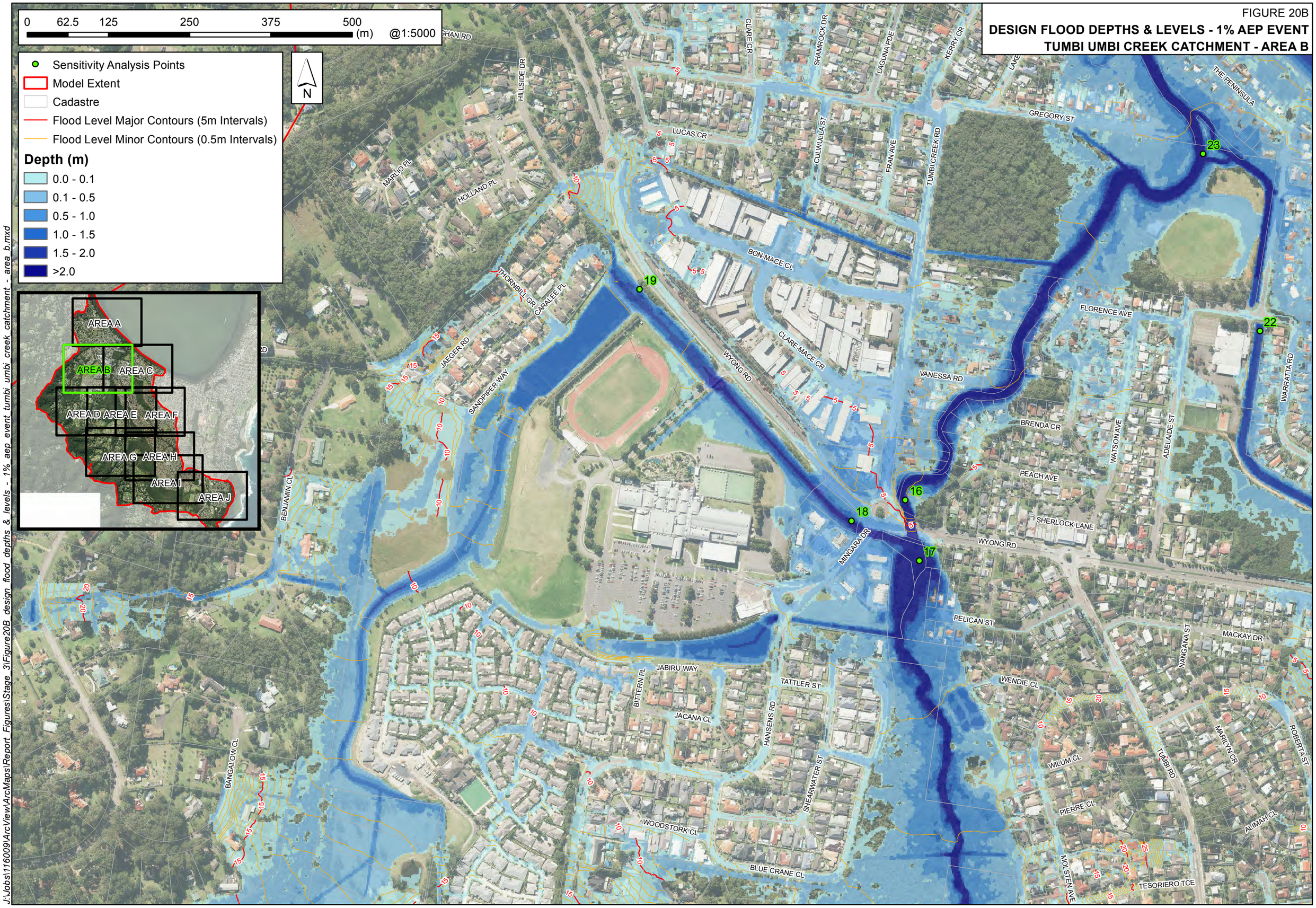

J:\Jobs\116009\ArcView\ArcMaps\Report_Figures\Stage_3\Figure20B_design_flood_depths_&_levels_-_1%_aep_event_tumbi_umbi_creek_catchment_-_area_b.mxd

FIGURE 20C

DESIGN FLOOD DEPTHS & LEVELS - 1% AEP EVENT

TUMBI UMBI CREEK CATCHMENT - AREA C

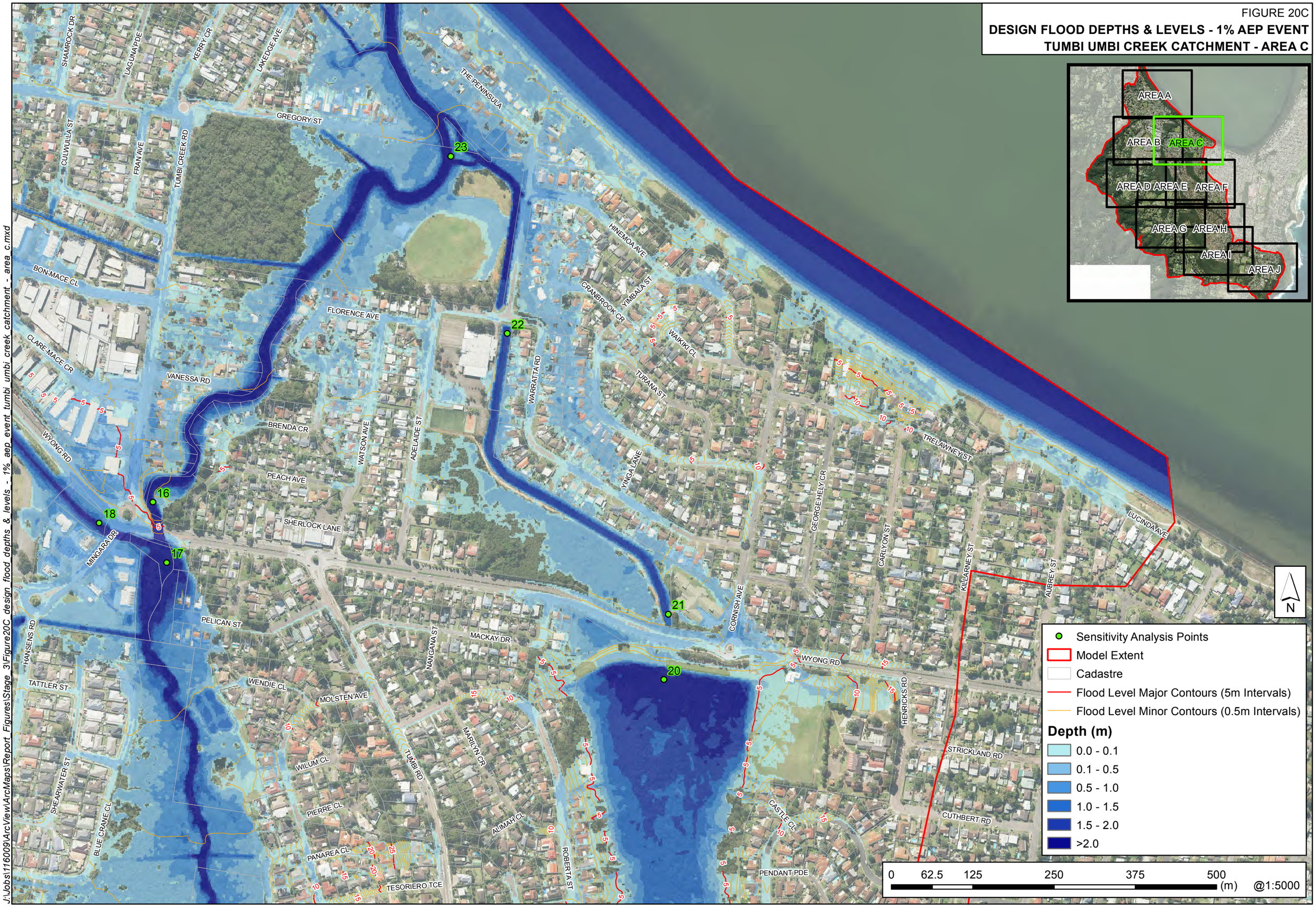

J:\Jobs\116009\ArcView\ArcMaps\Report_Figures\Stage_3\Figure20C_design_flood_depths_&_levels_-_1%_aep_event_tumbi_umbi_creek_catchment_-_area_c.mxd

FIGURE 20D

DESIGN FLOOD DEPTHS & LEVELS - 1% AEP EVENT

TUMBI UMBI CREEK CATCHMENT - AREA D

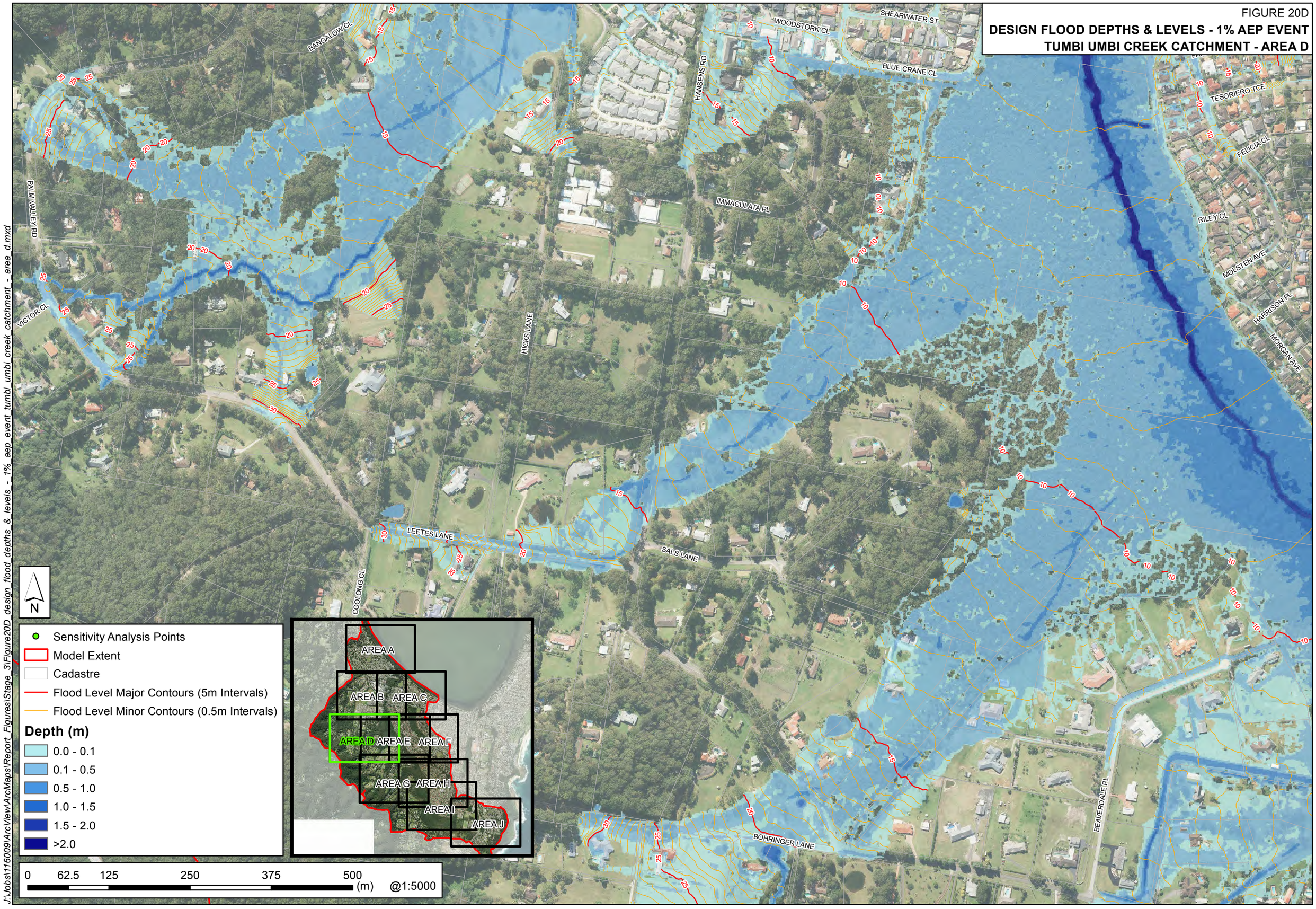

J:\Jobs\116009\ArcView\ArcMaps\Report_Figures\Stage_3\Figure20D_design_flood_depths_&_levels_-_1%_aep_event_tumbi_umbi_creek_catchment_-_area_d.mxd

FIGURE 20E

DESIGN FLOOD DEPTHS & LEVELS - 1% AEP EVENT

TUMBI UMBI CREEK CATCHMENT - AREA E

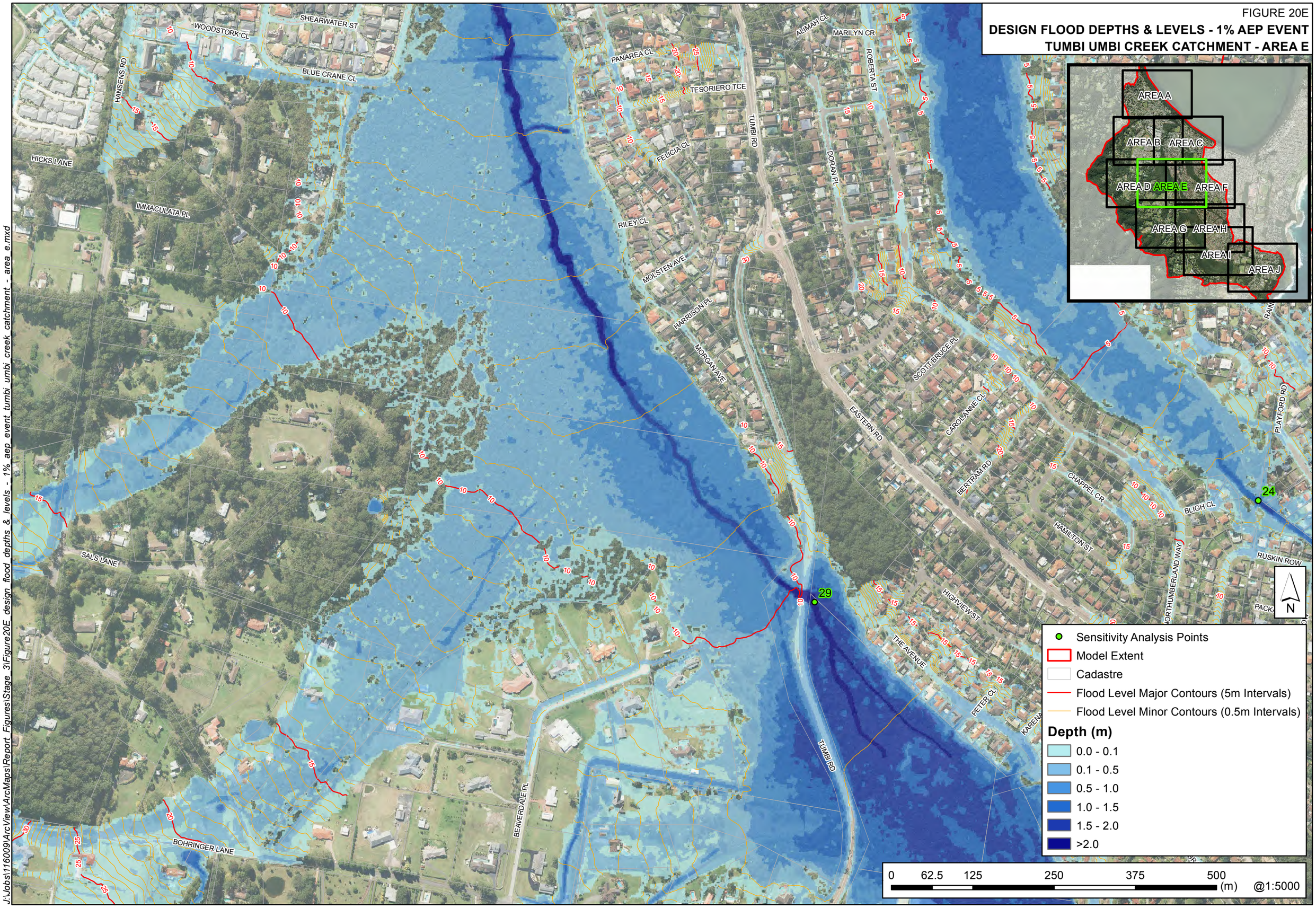

J:\Jobs\116009\ArcView\ArcMaps\Report_Figures\Stage_3\Figure20E_design_flood_depths_&_levels_-_1%_aep_event_tumbi_umbi_creek_catchment_-_area_e.mxd

FIGURE 20F

DESIGN FLOOD DEPTHS & LEVELS - 1% AEP EVENT

TUMBI UMBI CREEK CATCHMENT - AREA F

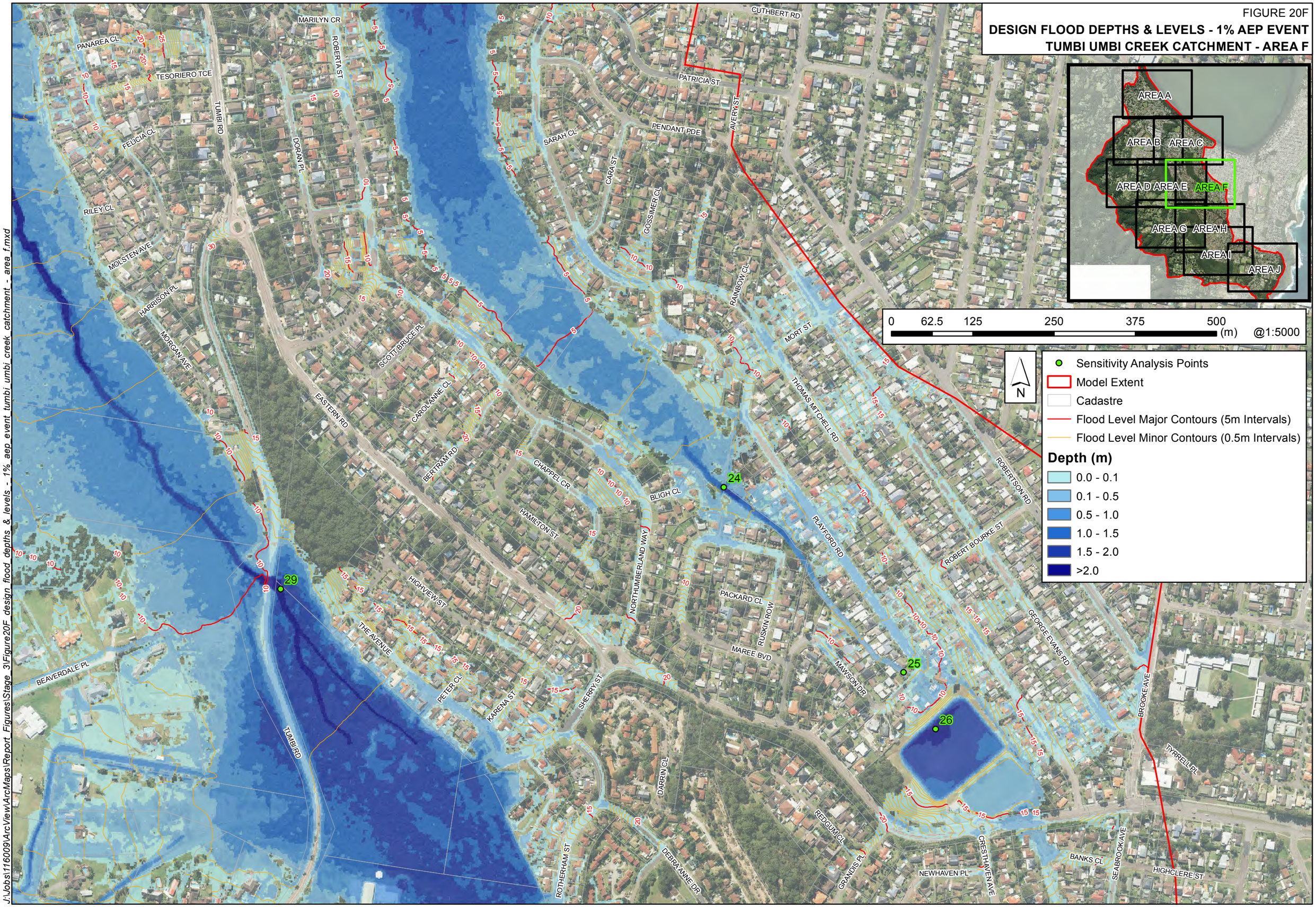

J:\Jobs\116009\ArcView\ArcMaps\Report_Figures\Stage_3\Figure20F_design_flood_depths_&_levels_-_1%_aep_event_tumbi_umbi_creek_catchment_-_area_f.mxd

FIGURE 20G

DESIGN FLOOD DEPTHS & LEVELS - 1% AEP EVENT

TUMBI UMBI CREEK CATCHMENT - AREA G

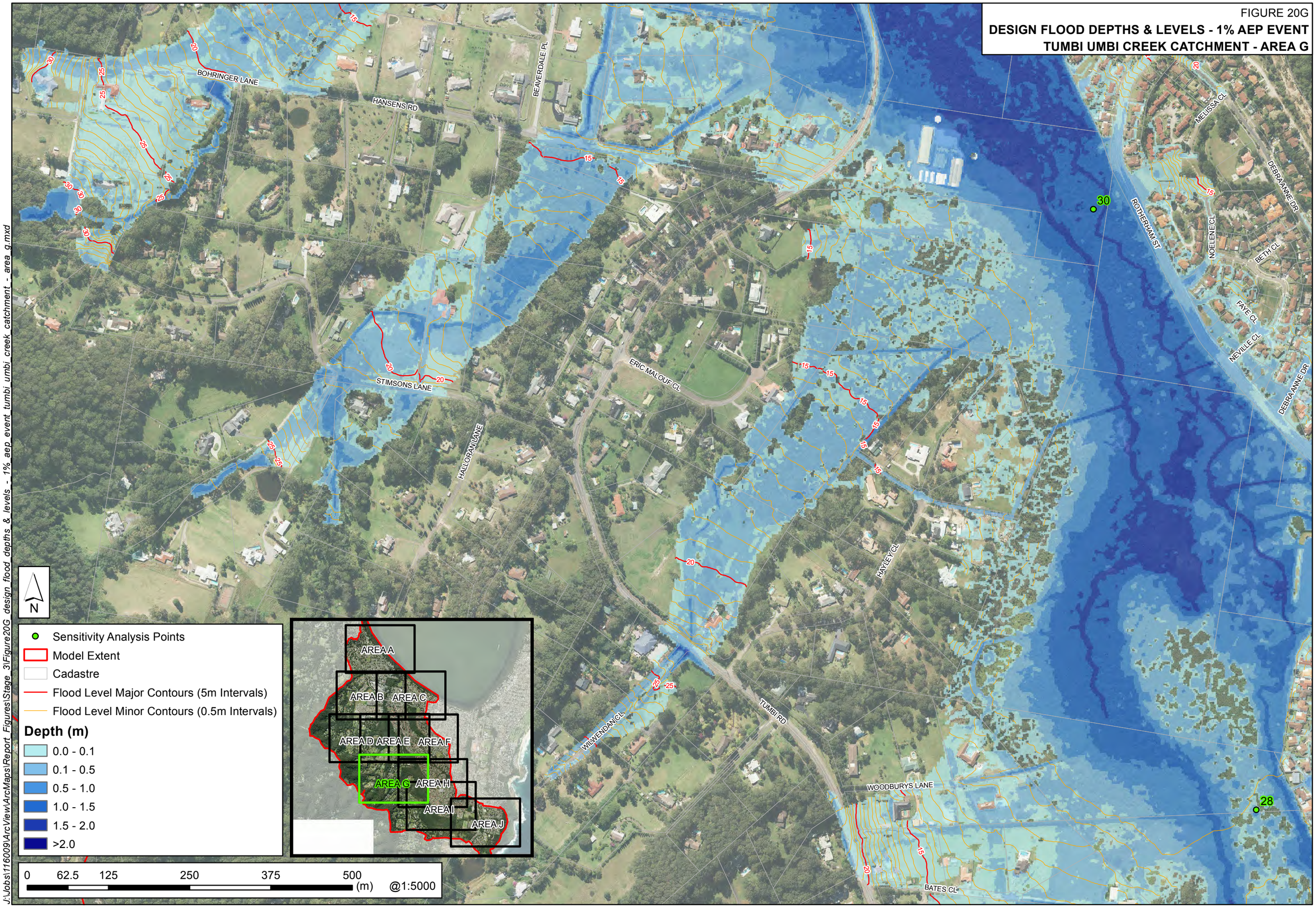

J:\Jobs\116009\ArcView\ArcMaps\Report_Figures\Stage_3\Figure20G_design_flood_depths_&_levels_-_1%_aep_event_tumbi_umbi_creek_catchment_-_area_g.mxd

FIGURE 20H

DESIGN FLOOD DEPTHS & LEVELS - 1% AEP EVENT

TUMBI UMBI CREEK CATCHMENT - AREA H

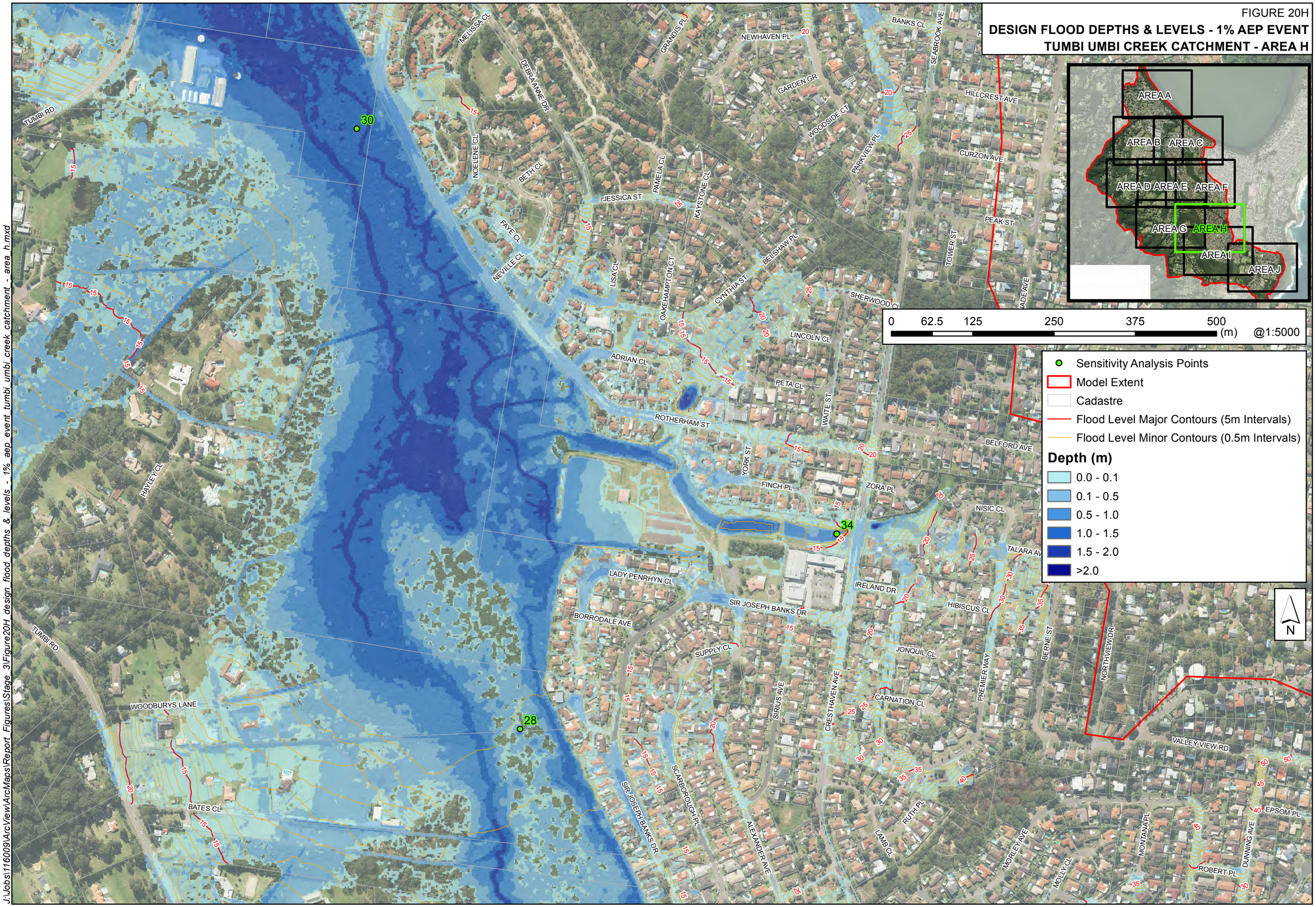

J:\Jobs\116009\ArcView\ArcMaps\Report_Figures\Stage_3\Figure20H_design_flood_depths_&_levels_-_1%_aep_event_tumbi_umbi_creek_catchment_-_area_h.mxd

FIGURE 20I

DESIGN FLOOD DEPTHS & LEVELS - 1% AEP EVENT

TUMBI UMBI CREEK CATCHMENT - AREA I

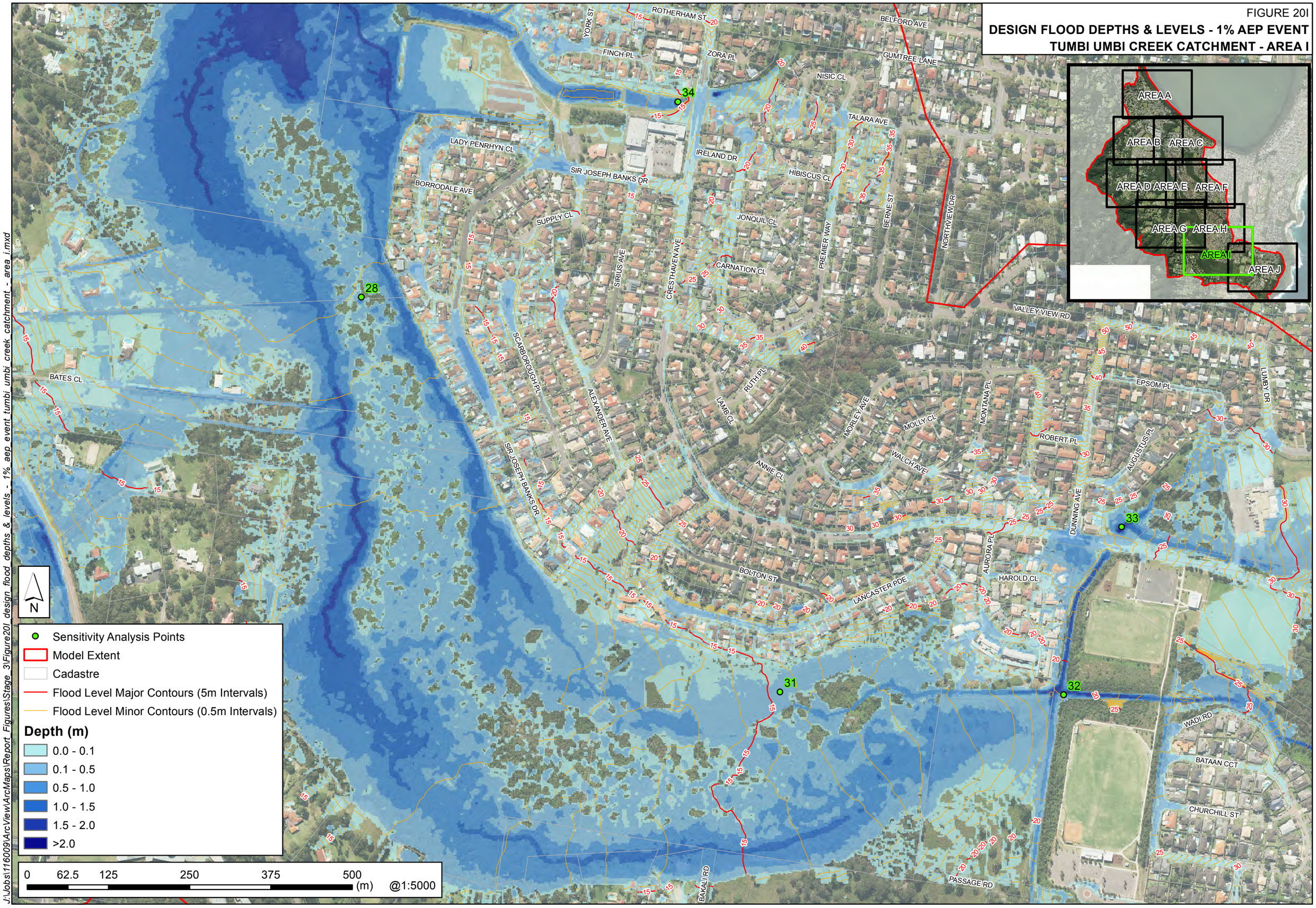

J:\Jobs\116009\ArcView\ArcMaps\Report_Figures\Stage_3\Figure20I_design_flood_depths_&_levels_-_1%_aep_event_tumbi_umbi_creek_catchment_-_area_i.mxd

FIGURE 20J

DESIGN FLOOD DEPTHS & LEVELS - 1% AEP EVENT

TUMBI UMBI CREEK CATCHMENT - AREA J

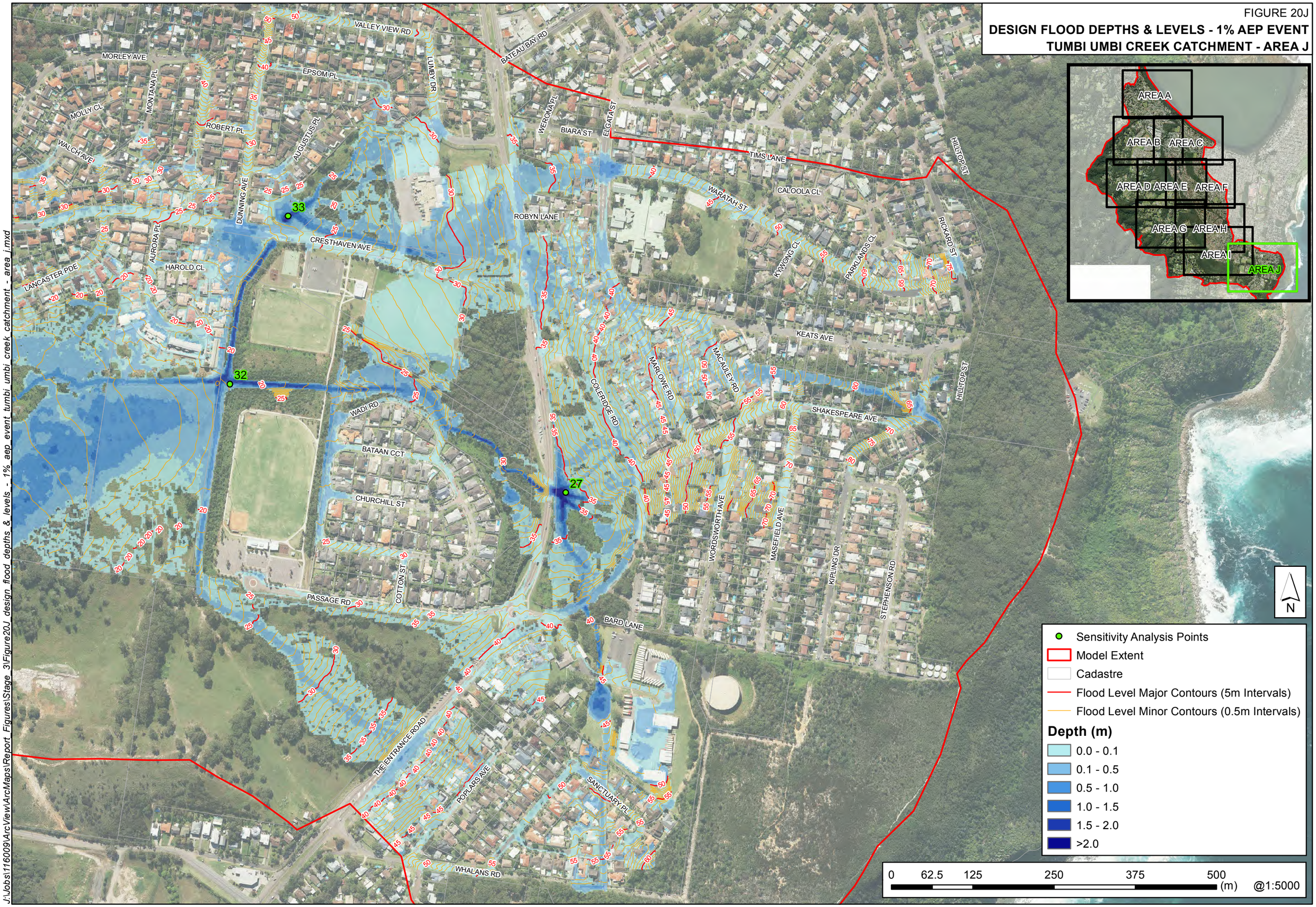

J:\Jobs\116009\ArcView\ArcMaps\Report_Figures\Stage_3\Figure20J_design_flood_depths_&_levels_-_1%_aep_event_tumbi_umbi_creek_catchment_-_area_j.mxd

FIGURE 21A

DESIGN FLOOD DEPTHS & LEVELS - 1% AEP EVENT

EASTERN COASTAL CATCHMENT - AREA A

J:\Jobs\116009\ArcView\ArcMaps\Report_Figures\Stage_3\Figure21A_design_flood_depths_&_levels_-_1%_aep_event_eastern_coastal_catchment_-_area_a.mxd

FIGURE 21B

DESIGN FLOOD DEPTHS & LEVELS - 1% AEP EVENT

EASTERN COASTAL CATCHMENT - AREA B

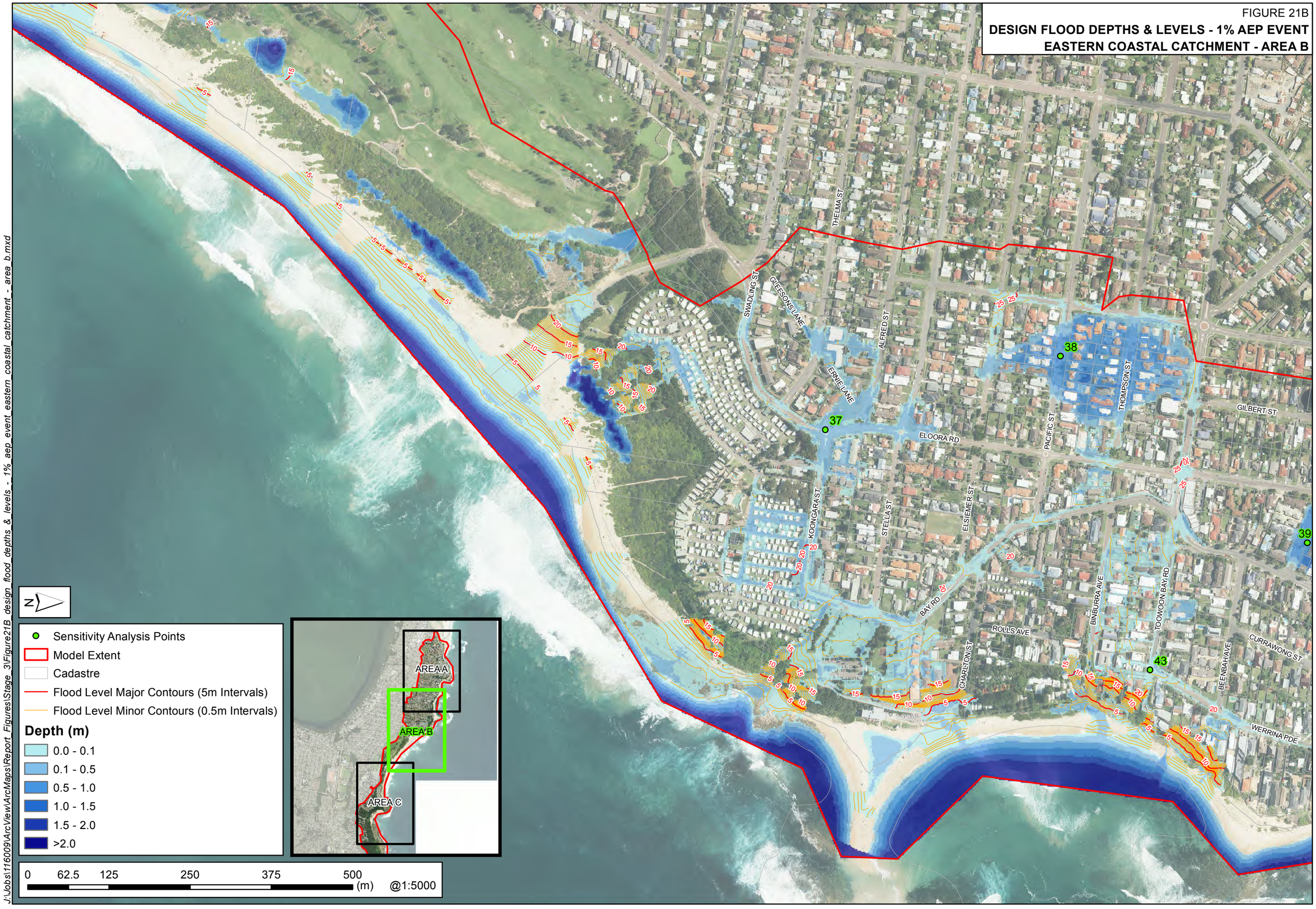

J:\Jobs\116009\ArcView\ArcMaps\Report_Figures\Stage_3\Figure21B_design_flood_depths_&_levels_-_1%_aep_event_eastern_coastal_catchment_-_area_b.mxd

FIGURE 21C

DESIGN FLOOD DEPTHS & LEVELS - 1% AEP EVENT

EASTERN COASTAL CATCHMENT - AREA C

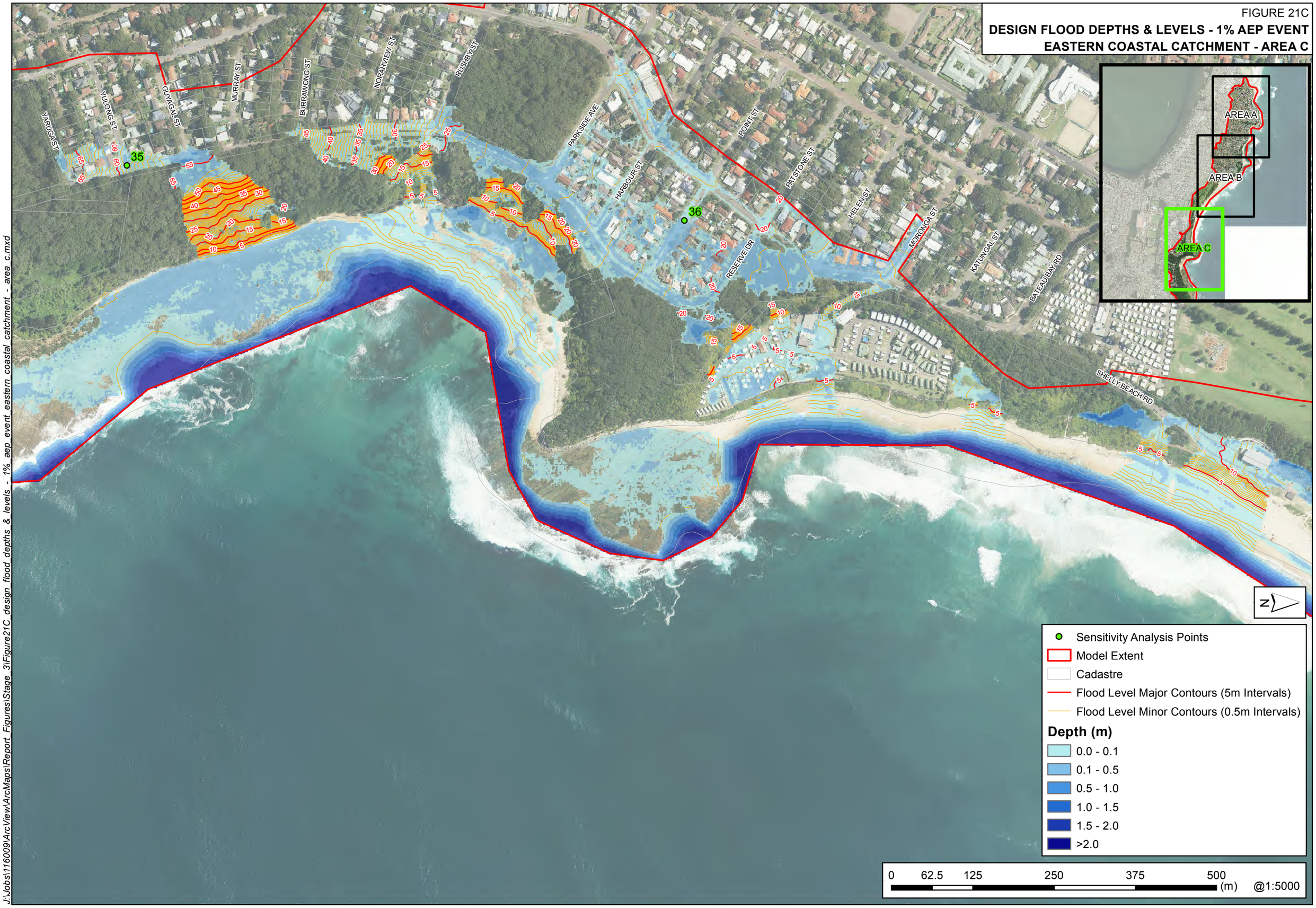

J:\Jobs\116009\ArcView\ArcMaps\Report_Figures\Stage_3\Figure21C_design_flood_depths_&_levels_-_1%_aep_event_eastern_coastal_catchment_-_area_c.mxd

FIGURE 22A

DESIGN FLOOD DEPTHS & LEVELS - PMF EVENT

GLENNING VALLEY CATCHMENT - AREA A

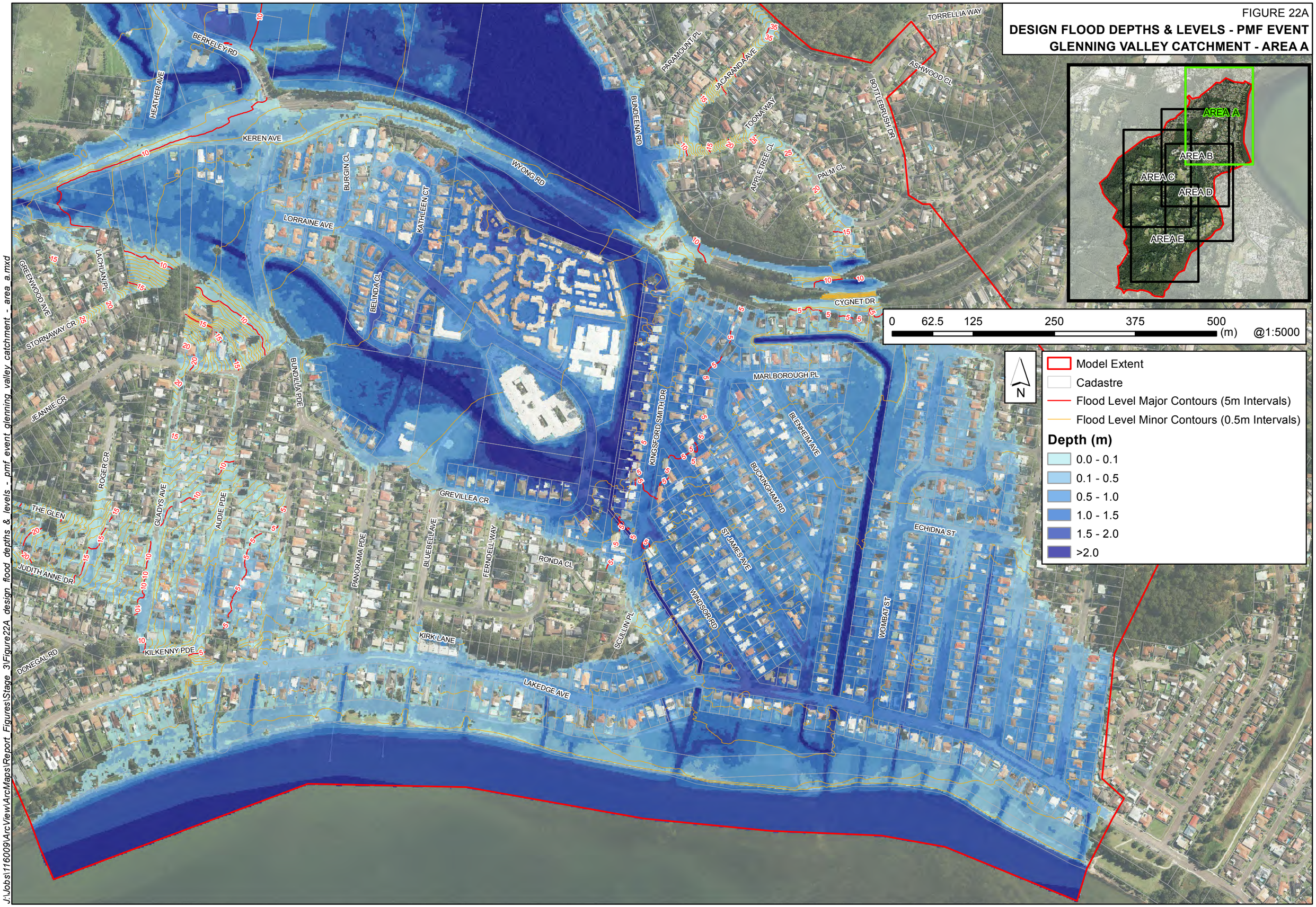

J:\Jobs\116009\ArcView\ArcMaps\Report_Figures\Stage_3\Figure22A_design_flood_depths_&_levels_-_pmf_event_glenning_valley_catchment_-_area_a.mxd

FIGURE 22B

DESIGN FLOOD DEPTHS & LEVELS - PMF EVENT

GLENNING VALLEY CATCHMENT - AREA B

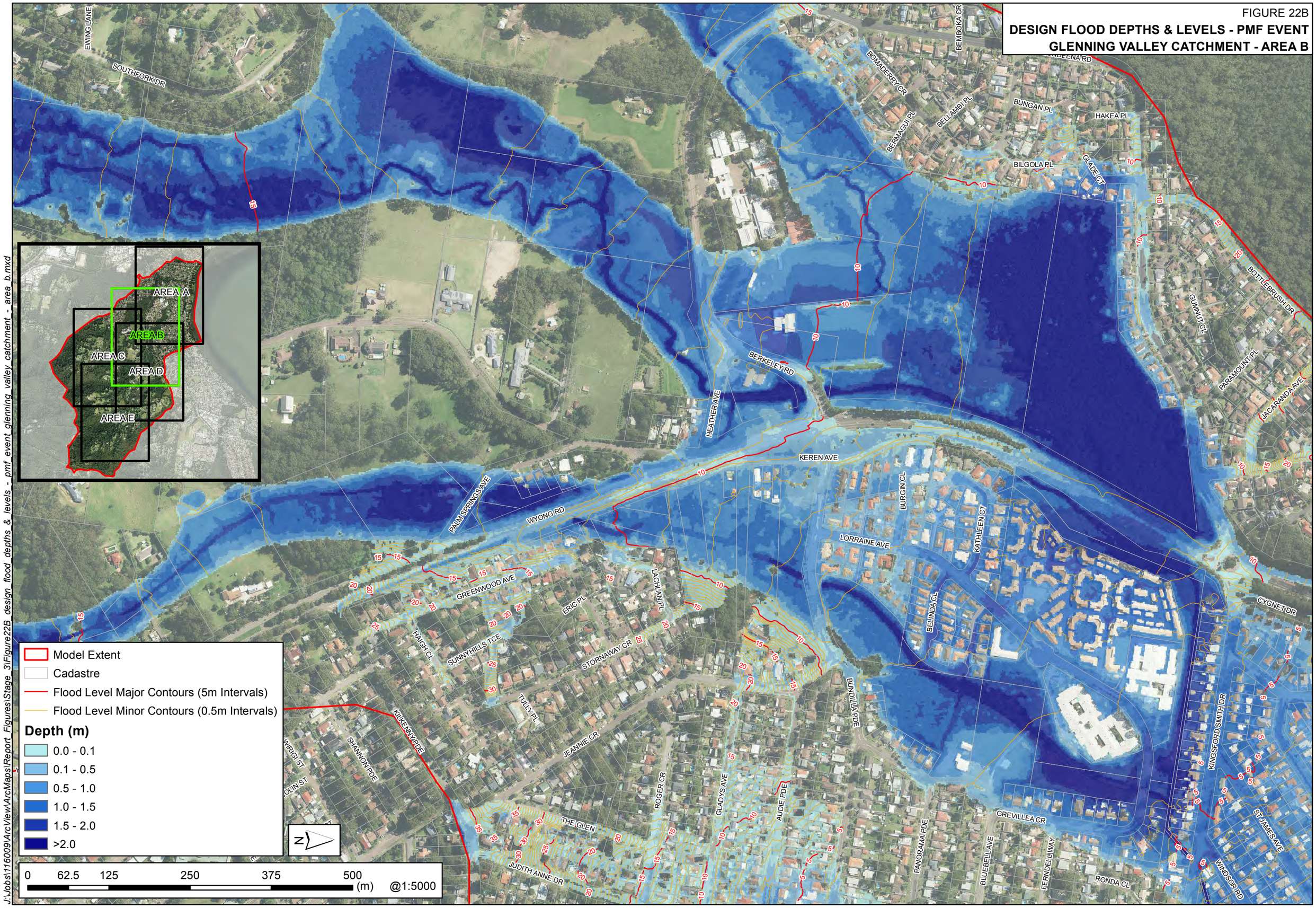

J:\Jobs\116009\ArcView\ArcMaps\Report_Figures\Stage_3\Figure22B_design_flood_depths_&_levels_-_pmf_event_glenning_valley_catchment_-_area_b.mxd

FIGURE 22C

DESIGN FLOOD DEPTHS & LEVELS - PMF EVENT

GLENNING VALLEY CATCHMENT - AREA C

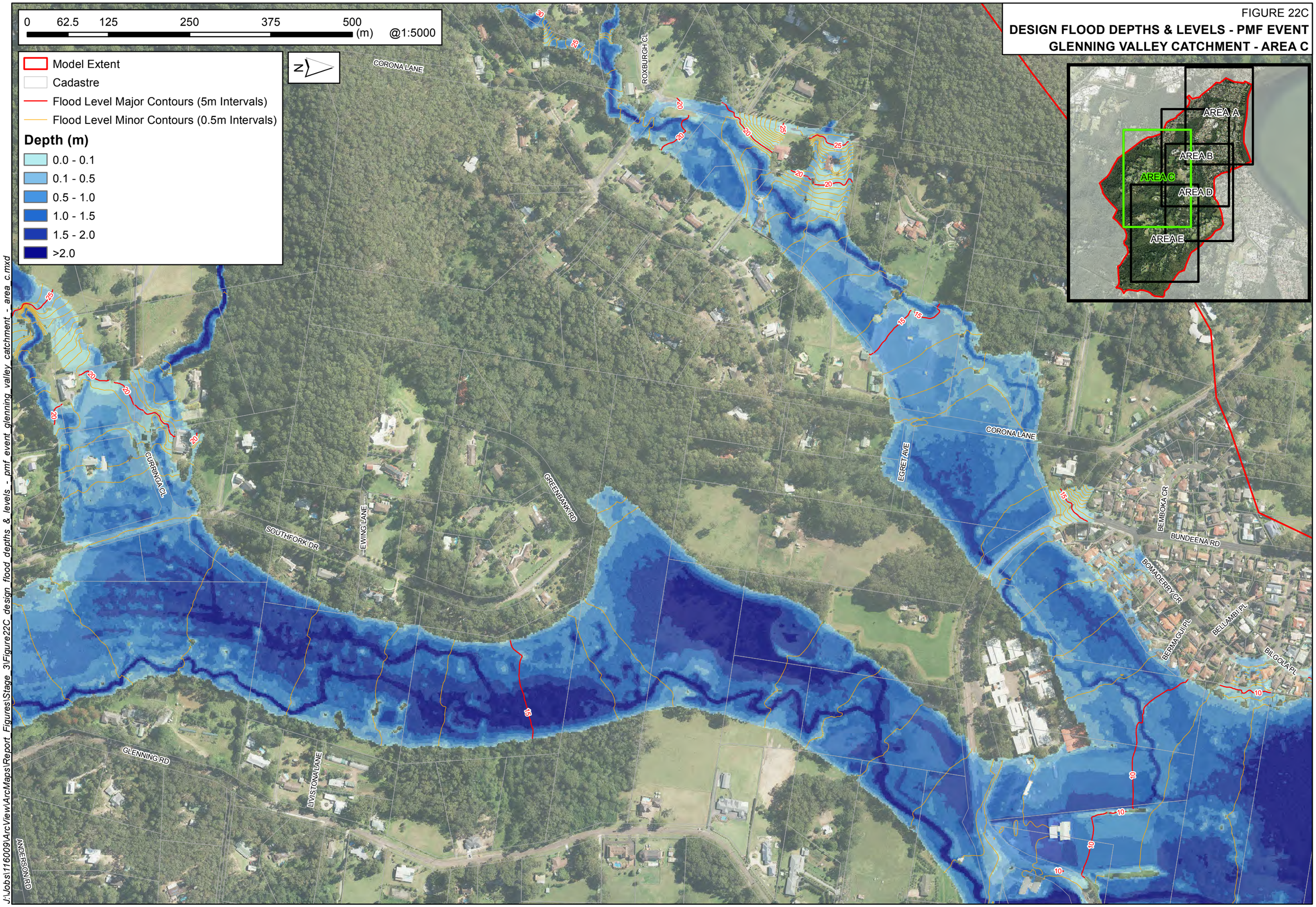

J:\Jobs\116009\ArcView\ArcMaps\Report_Figures\Stage_3\Figure22C_design_flood_depths_&_levels_-_pmf_event_glenning_valley_catchment_-_area_c.mxd

FIGURE 22D

DESIGN FLOOD DEPTHS & LEVELS - PMF EVENT

GLENNING VALLEY CATCHMENT - AREA D

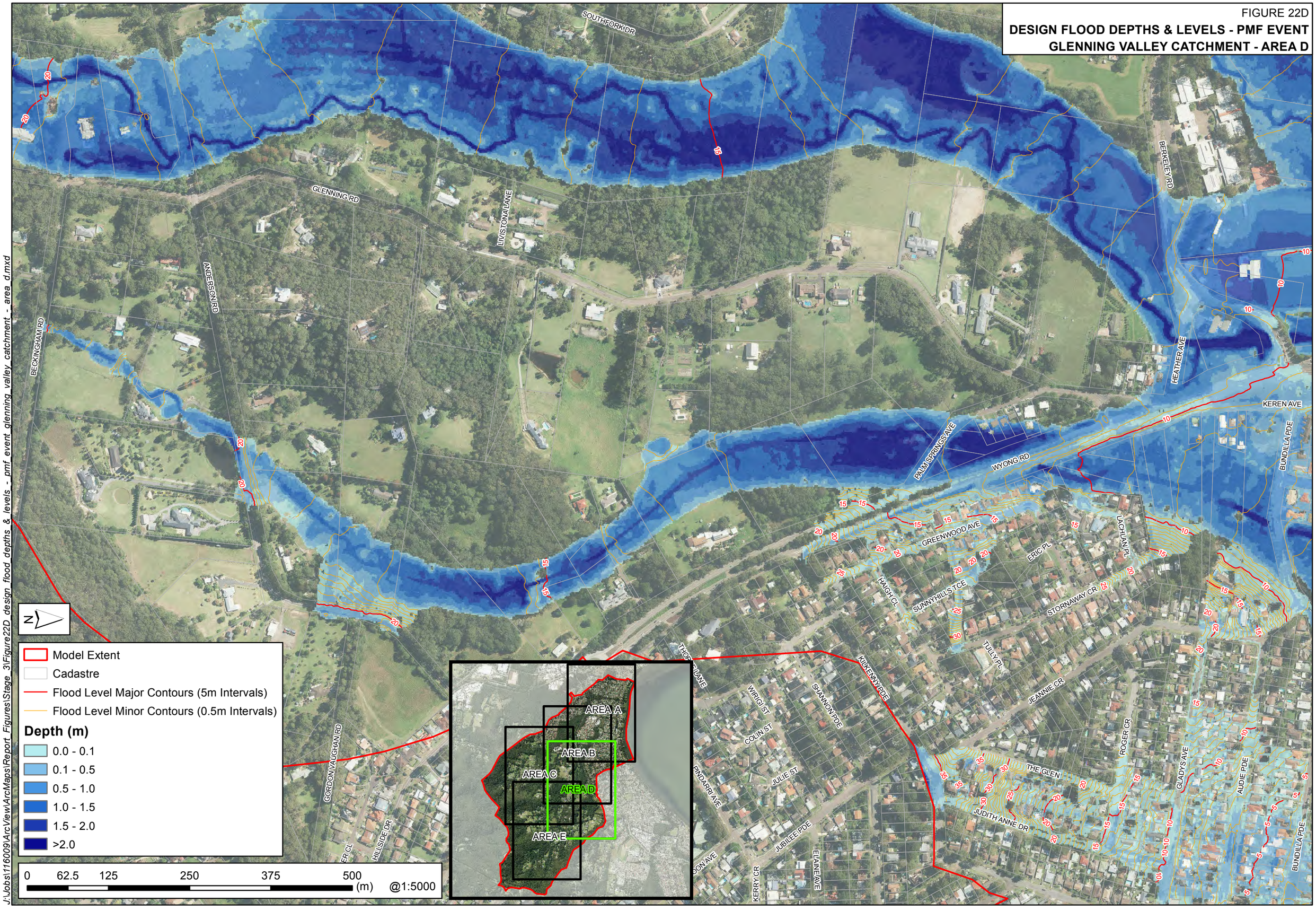

J:\Jobs\116009\ArcView\ArcMaps\Report_Figures\Stage_3\Figure22D_design_flood_depths_&_levels_-_pmf_event_glenning_valley_catchment_-_area_d.mxd

FIGURE 22E

DESIGN FLOOD DEPTHS & LEVELS - PMF EVENT

GLENNING VALLEY CATCHMENT - AREA E

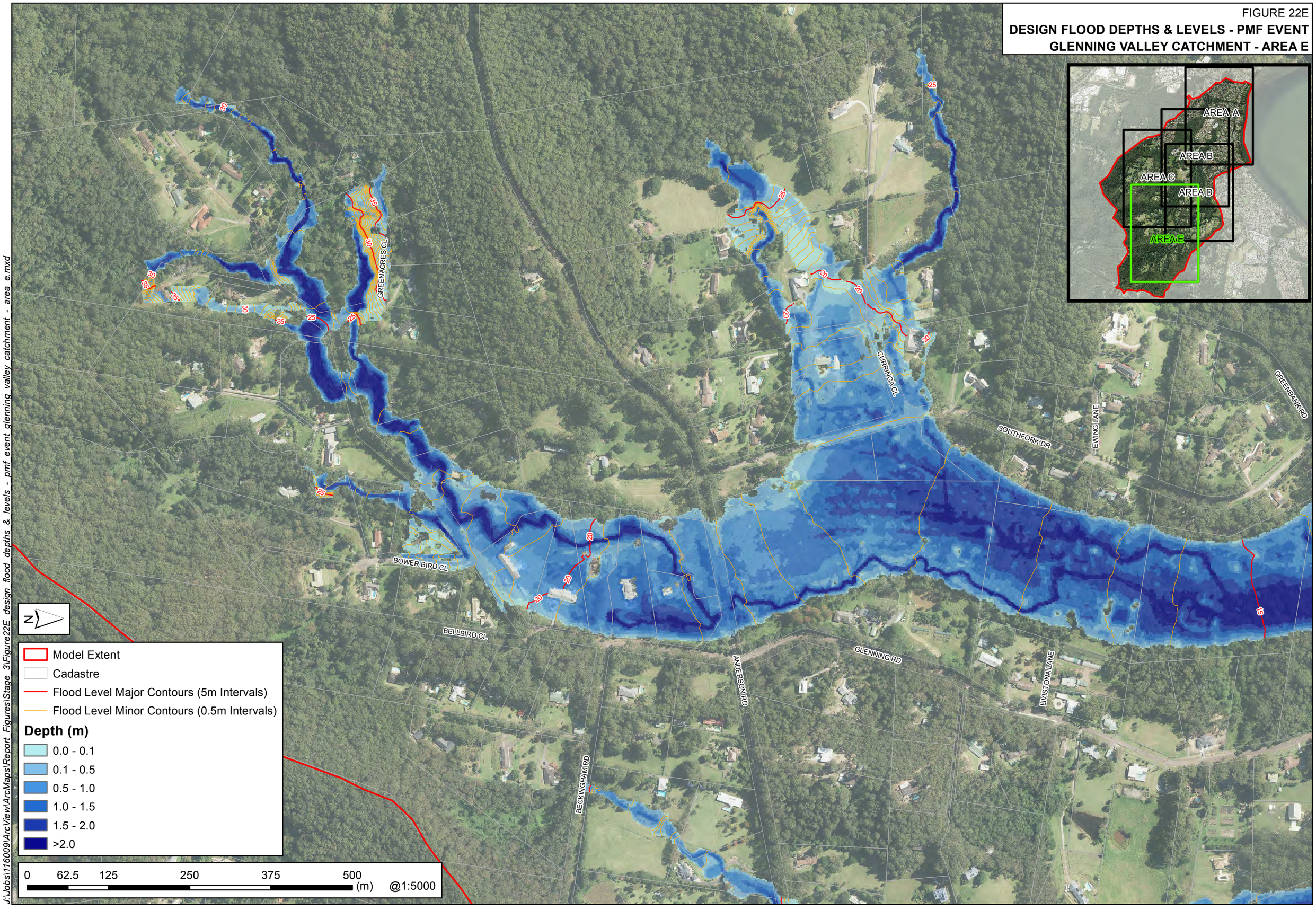

J:\Jobs\116009\ArcView\ArcMaps\Report_Figures\Stage_3\Figure22E_design_flood_depths_&_levels_-_pmf_event_glenning_valley_catchment_-_area_e.mxd

FIGURE 23A

DESIGN FLOOD DEPTHS & LEVELS - PMF EVENT

TUMBI UMBI CREEK CATCHMENT - AREA A

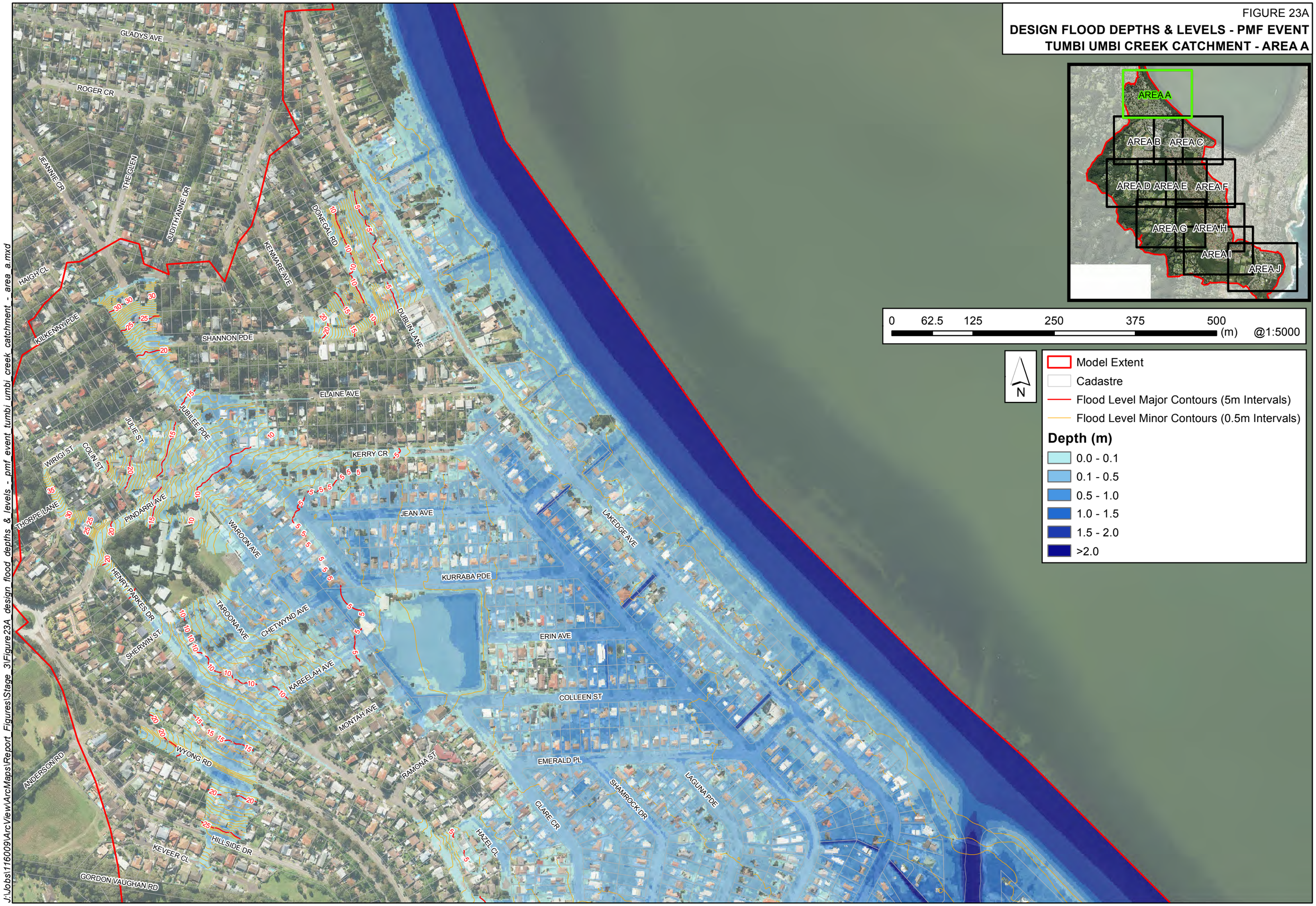

FIGURE 23B

DESIGN FLOOD DEPTHS & LEVELS - PMF EVENT

TUMBI UMBI CREEK CATCHMENT - AREA B

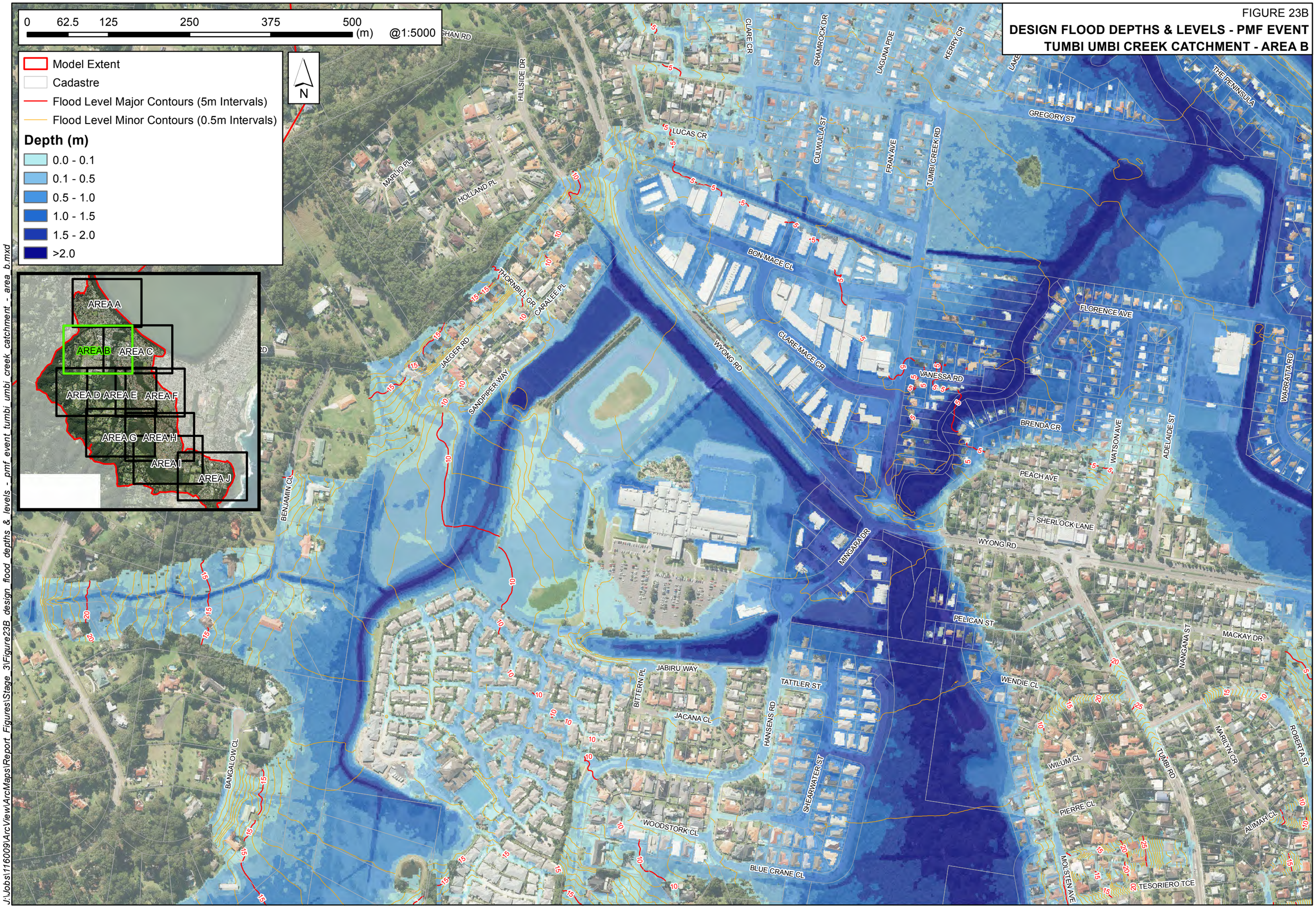

J:\Jobs\116009\ArcView\ArcMaps\Report_Figures\Stage_3\Figure23B_design_flood_depths_&_levels_-_pmf_event_tumbi_umbi_creek_catchment_-_area_b.mxd

FIGURE 23C

DESIGN FLOOD DEPTHS & LEVELS - PMF EVENT

TUMBI UMBI CREEK CATCHMENT - AREA C

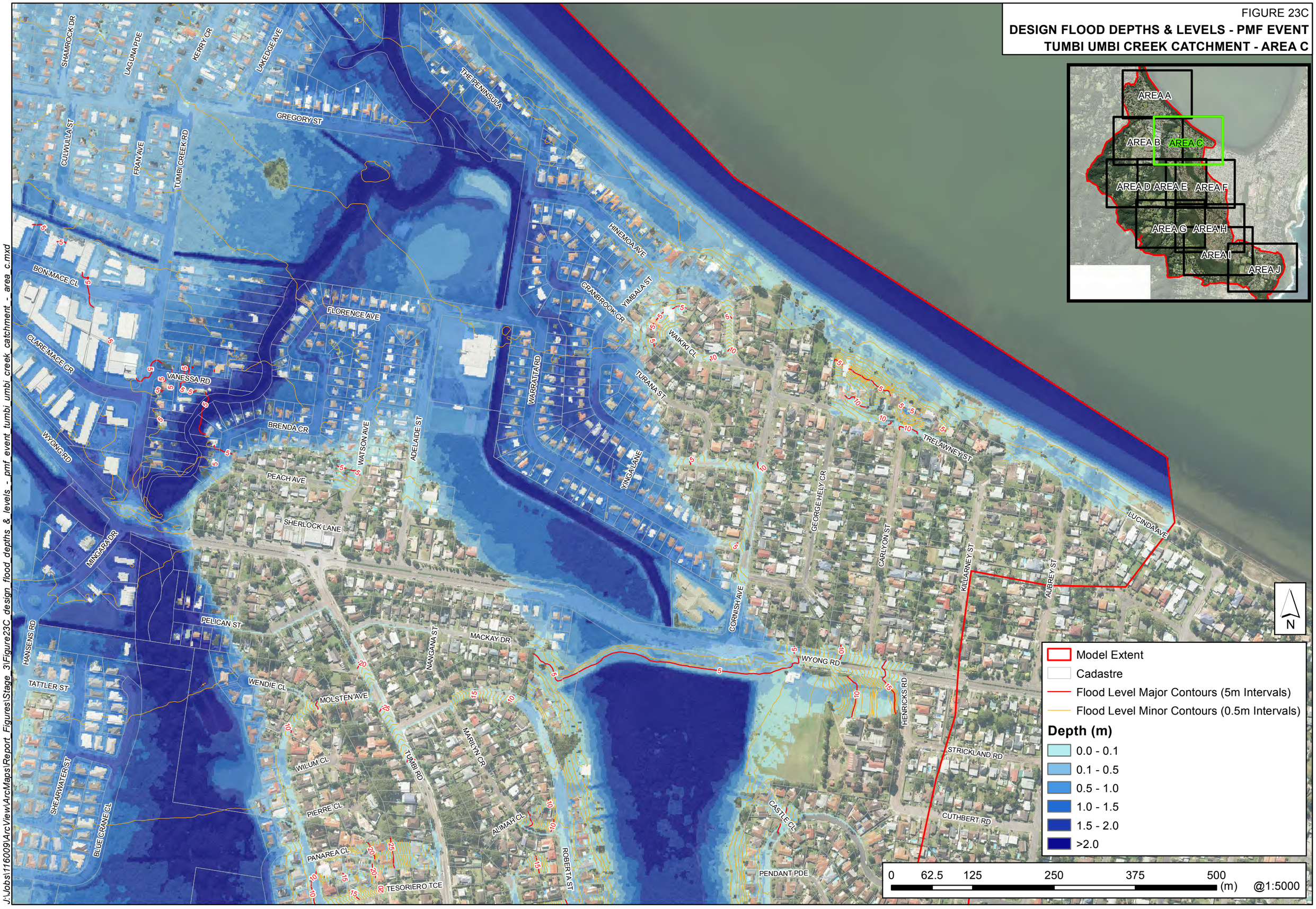

J:\Jobs\116009\ArcView\ArcMaps\Report_Figures\Stage_3\Figure23C_design_flood_depths_&_levels_-_pmf_event_tumbi_umbi_creek_catchment_-_area_c.mxd

FIGURE 23D

DESIGN FLOOD DEPTHS & LEVELS - PMF EVENT

TUMBI UMBI CREEK CATCHMENT - AREA D

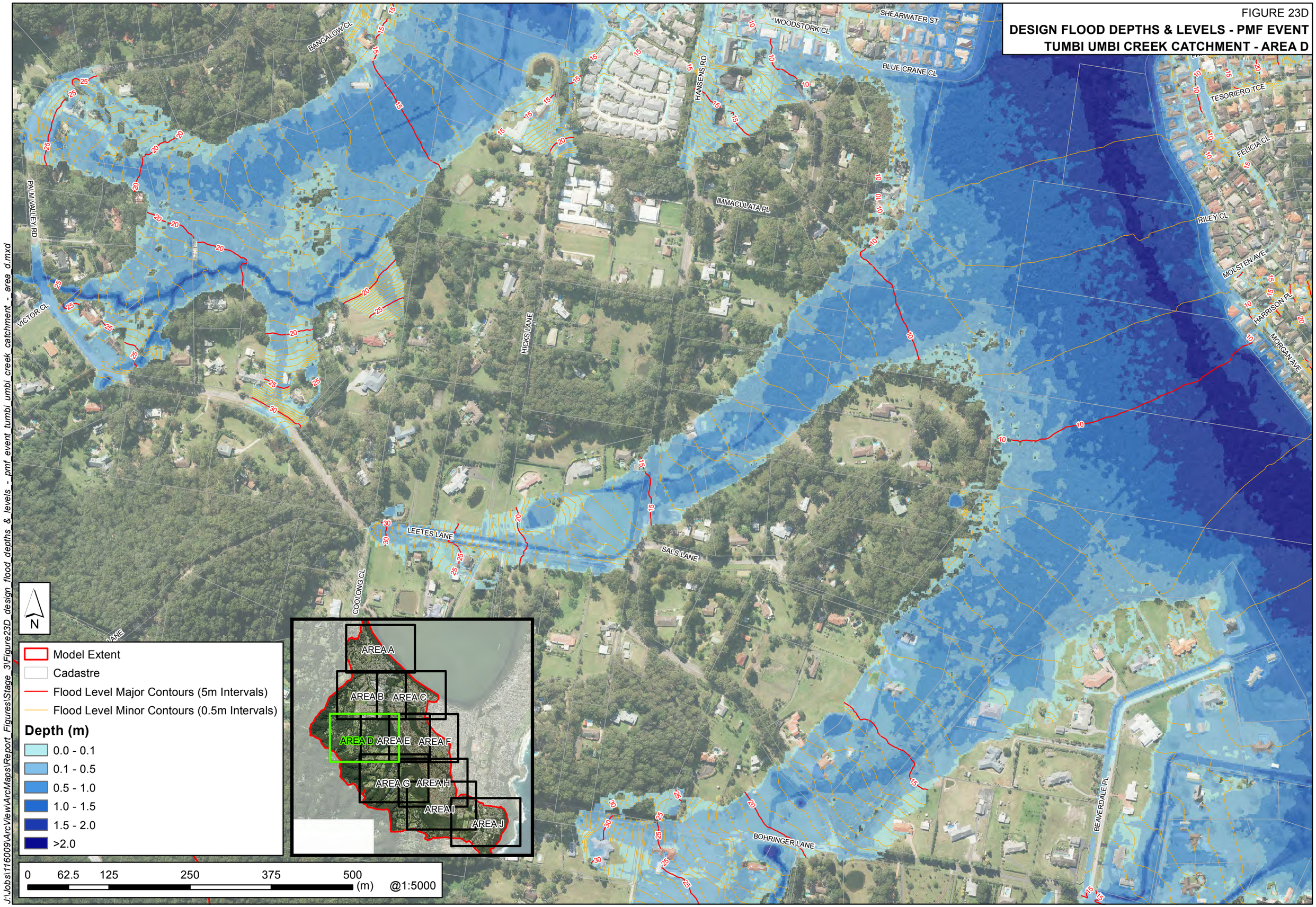

J:\Jobs\116009\ArcView\ArcMaps\Report_Figures\Stage_3\Figure23D_design_flood_depths_&_levels_-_pmf_event_tumbi_umbi_creek_catchment_-_area_d.mxd

FIGURE 23E

DESIGN FLOOD DEPTHS & LEVELS - PMF EVENT

TUMBI UMBI CREEK CATCHMENT - AREA E

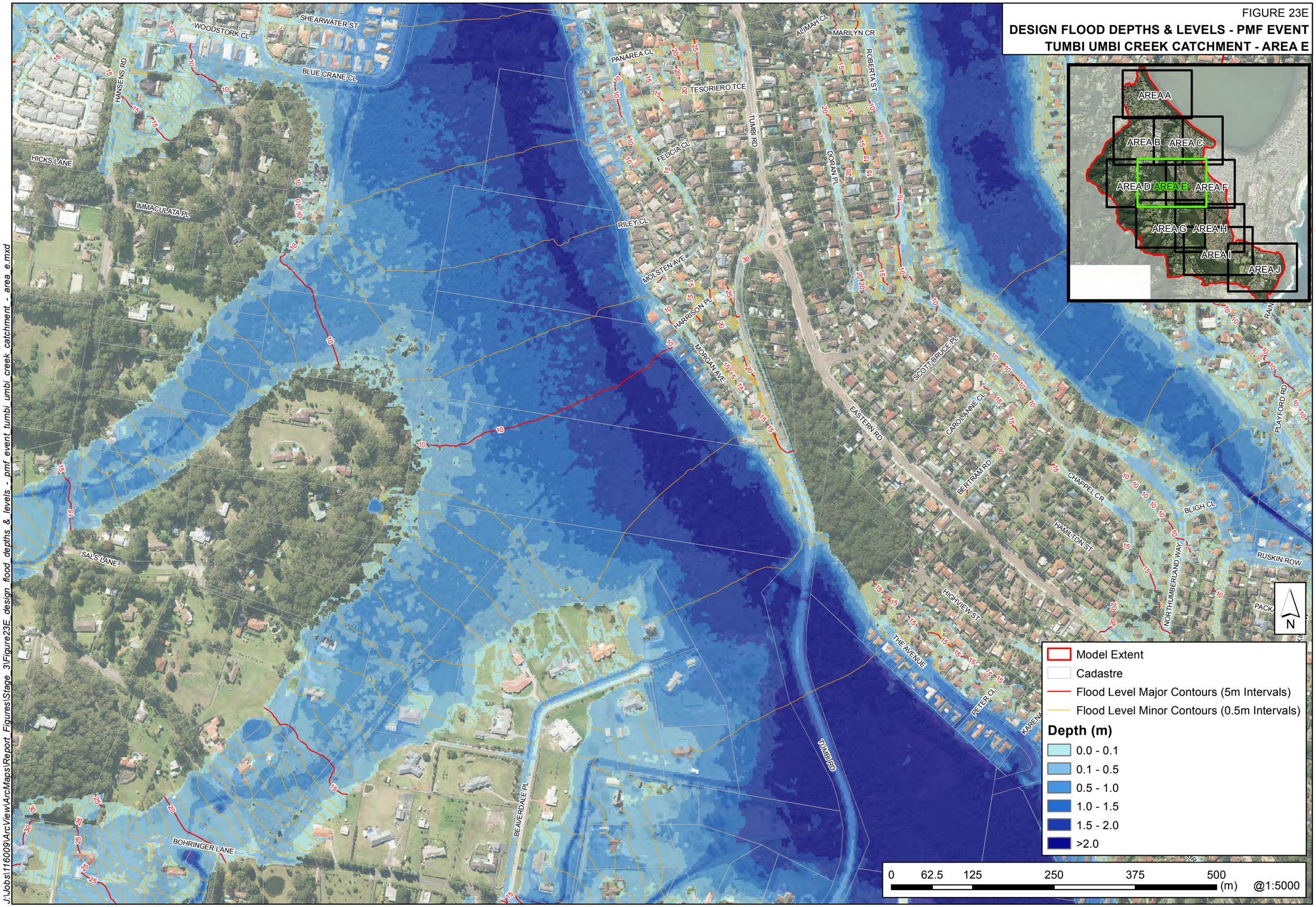

J:\Jobs\116009\ArcView\ArcMaps\Report_Figures\Stage_3\Figure23E_design_flood_depths_&_levels_-_pmf_event_tumbi_umbi_creek_catchment_-_area_e.mxd

FIGURE 23F

DESIGN FLOOD DEPTHS & LEVELS - PMF EVENT

TUMBI UMBI CREEK CATCHMENT - AREA F

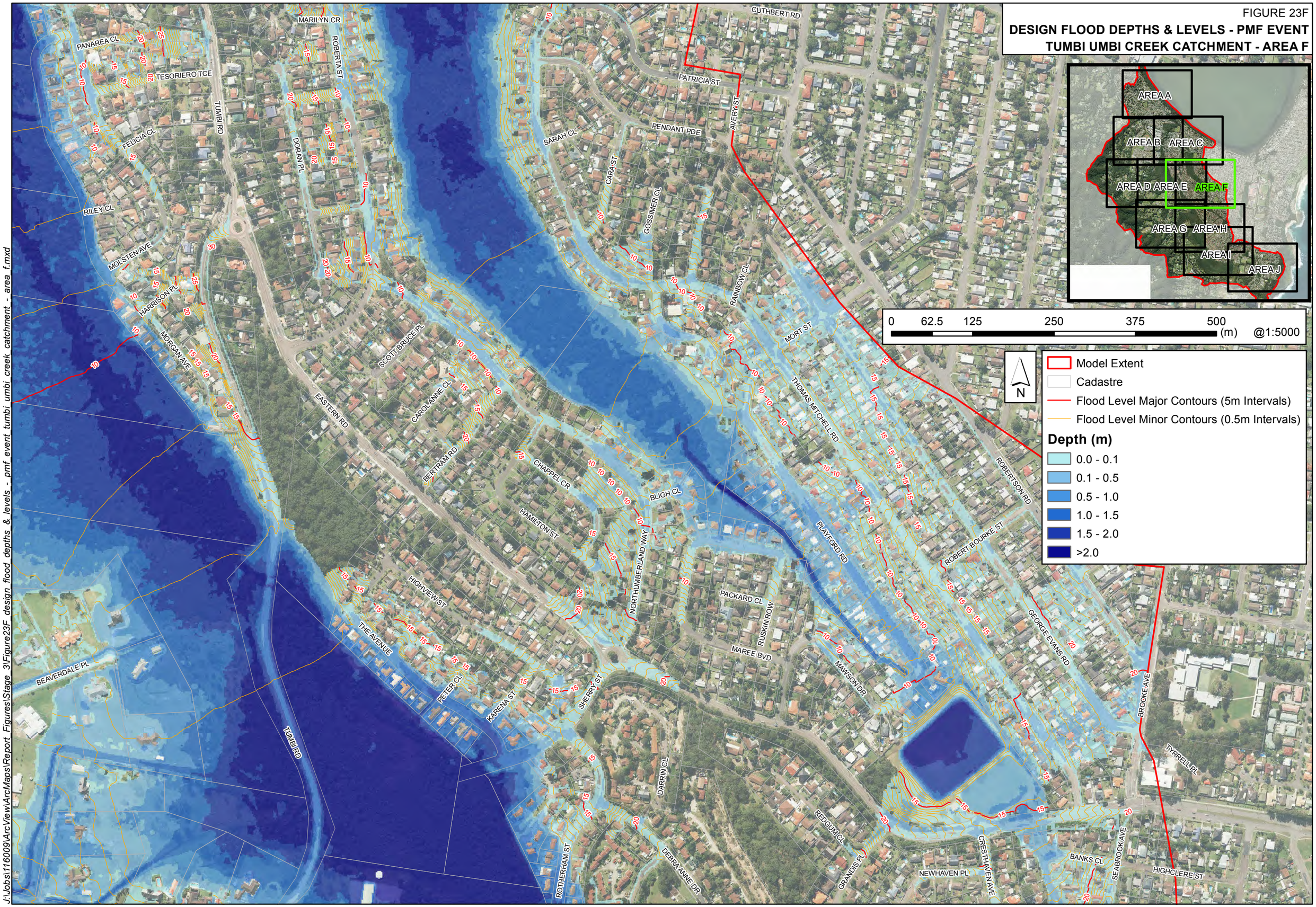

J:\Jobs\116009\ArcView\ArcMaps\Report_Figures\Stage_3\Figure23F_design_flood_depths_&_levels_-_pmf_event_tumbi_umbi_creek_catchment_-_area_f.mxd

FIGURE 23G

DESIGN FLOOD DEPTHS & LEVELS - PMF EVENT

TUMBI UMBI CREEK CATCHMENT - AREA G

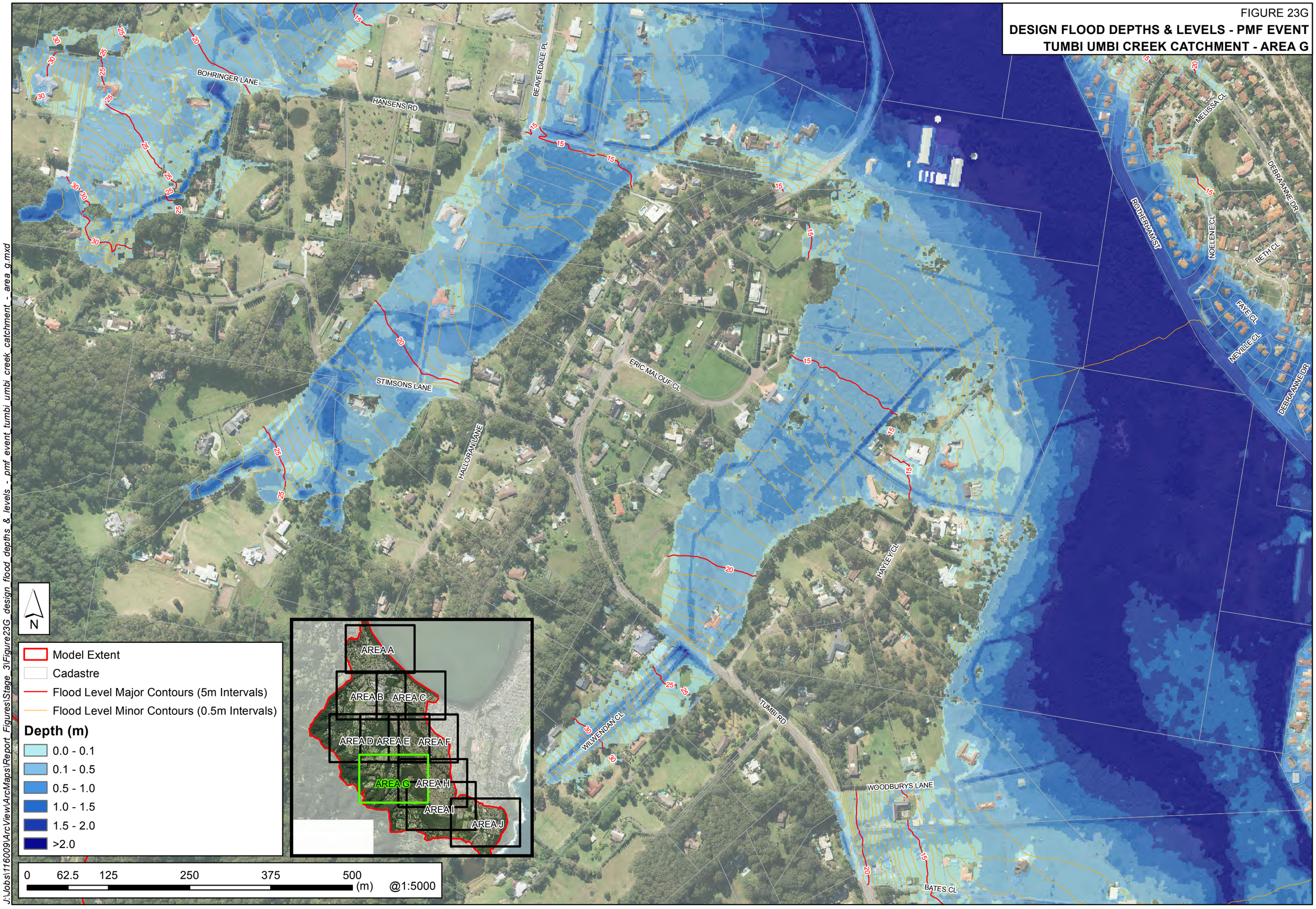

J:\Jobs\116009\ArcView\ArcMaps\Report_Figures\Stage_3\Figure23G_design_flood_depths_&_levels_-_pmf_event_tumbi_umbi_creek_catchment_-_area_g.mxd

FIGURE 23H

DESIGN FLOOD DEPTHS & LEVELS - PMF EVENT

TUMBI UMBI CREEK CATCHMENT - AREA H

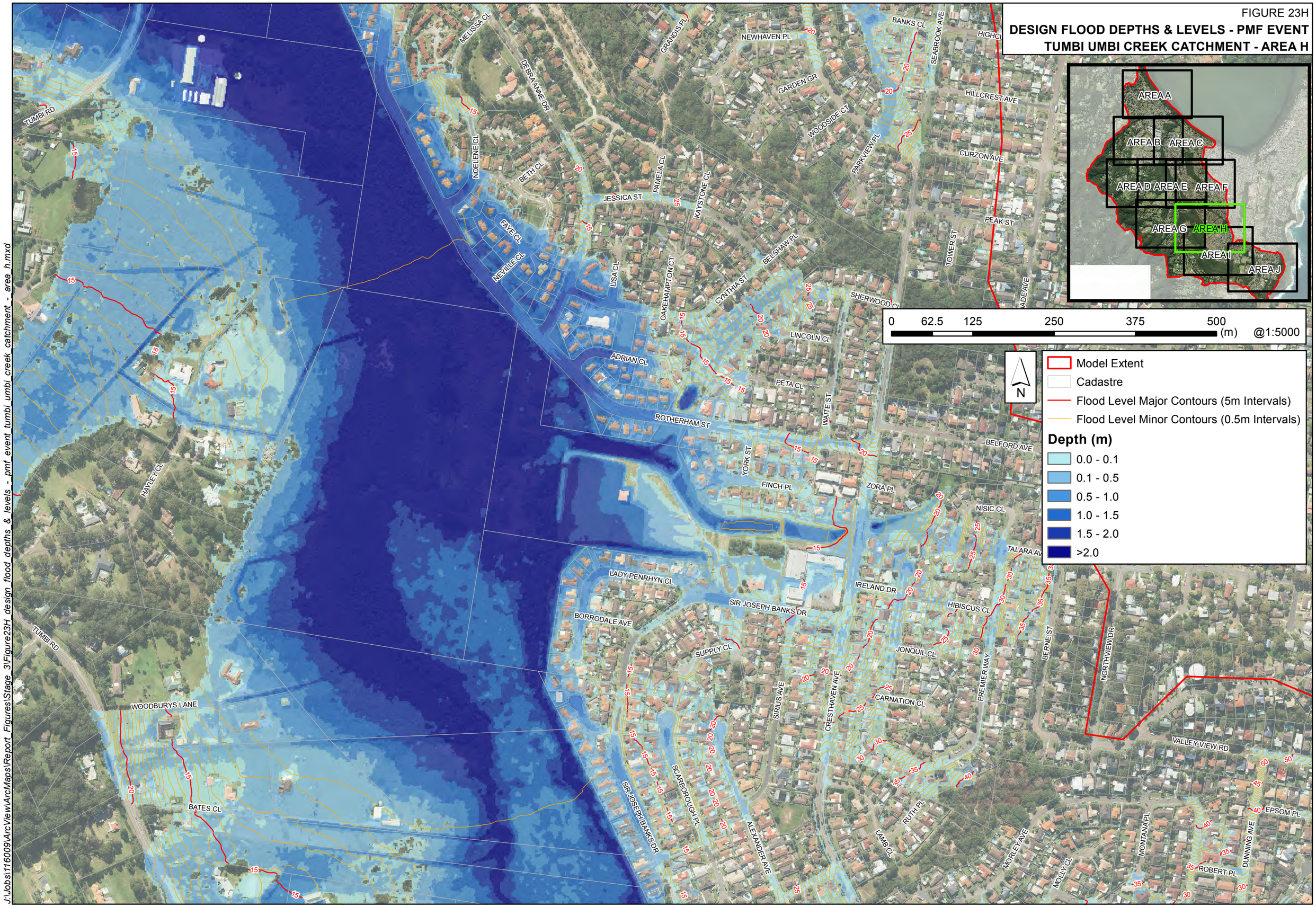

J:\Jobs\116009\ArcView\ArcMaps\Report_Figures\Stage_3\Figure23H_design_flood_depths_&_levels_-_pmf_event_tumbi_umbi_creek_catchment_-_area_h.mxd

FIGURE 23I

DESIGN FLOOD DEPTHS & LEVELS - PMF EVENT

TUMBI UMBI CREEK CATCHMENT - AREA I

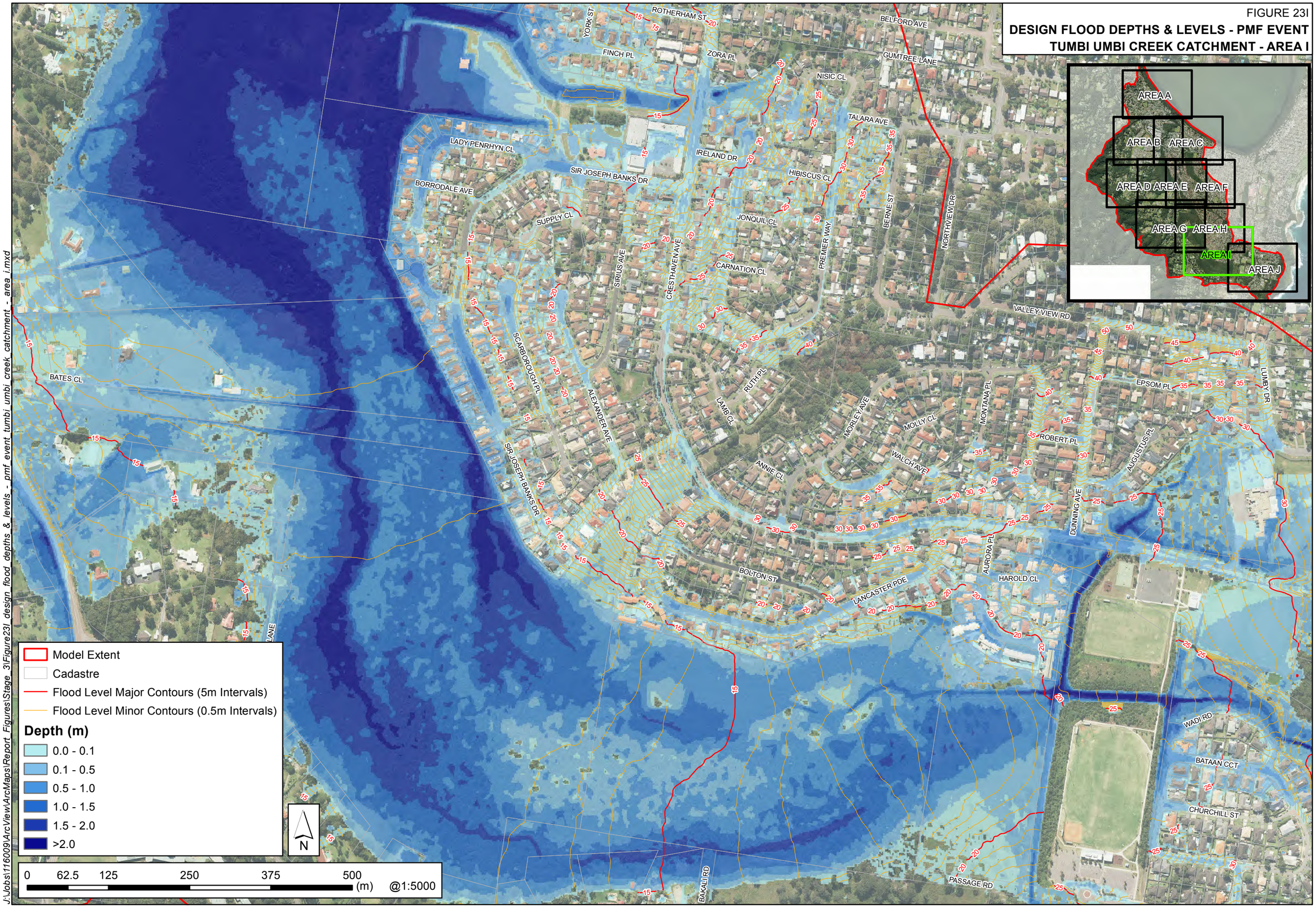

J:\Jobs\116009\ArcView\ArcMaps\Report_Figures\Stage_3\Figure23I_design_flood_depths_&_levels_-_pmf_event_tumbi_umbi_creek_catchment_-_area_i.mxd

FIGURE 23J

DESIGN FLOOD DEPTHS & LEVELS - PMF EVENT

TUMBI UMBI CREEK CATCHMENT - AREA J

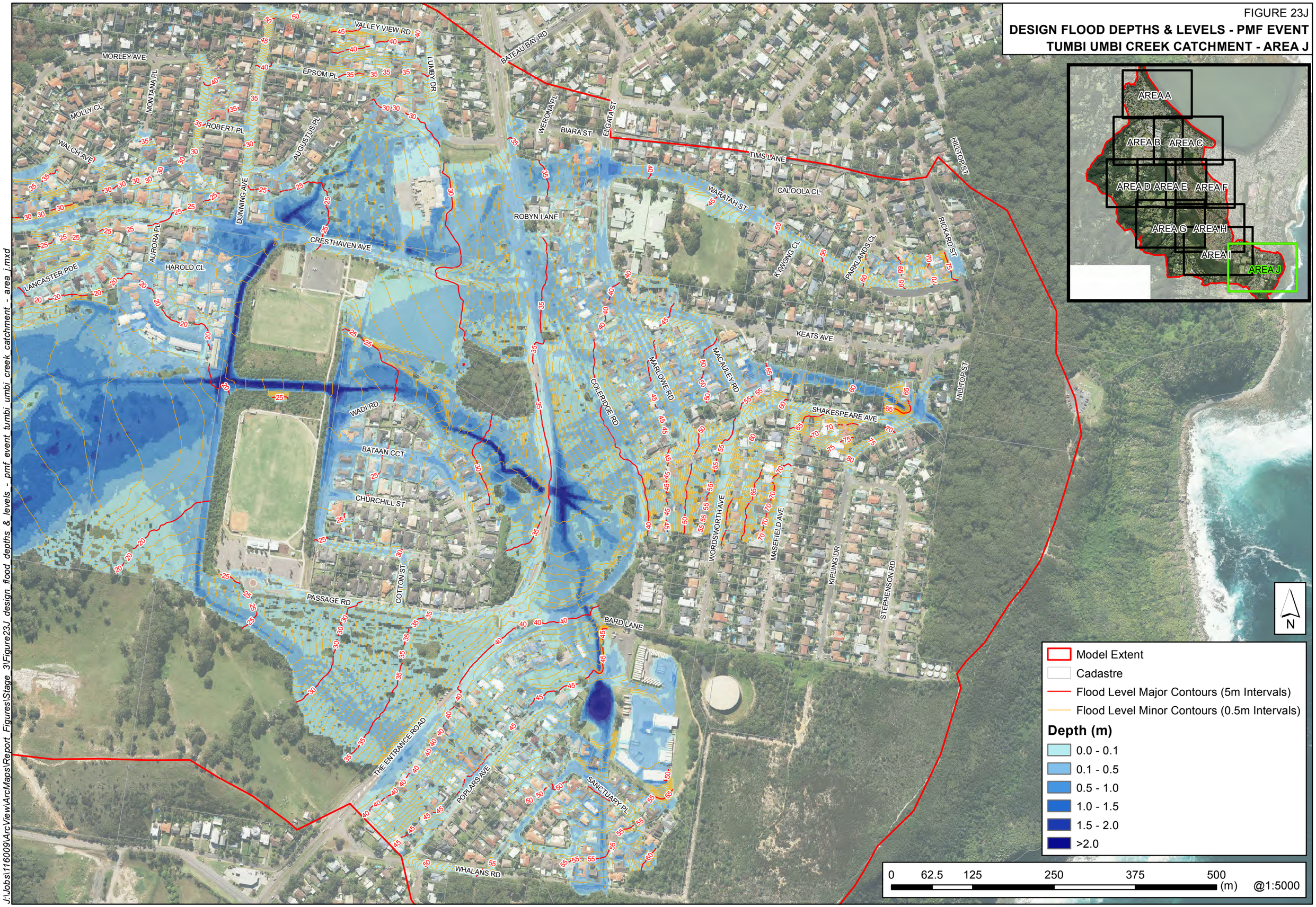

J:\Jobs\116009\ArcView\ArcMaps\Report_Figures\Stage_3\Figure23J_design_flood_depths_&_levels_-_pmf_event_tumbi_umbi_creek_catchment_-_area_j.mxd

FIGURE 24A

DESIGN FLOOD DEPTHS & LEVELS - PMF EVENT

EASTERN COASTAL CATCHMENT - AREA A

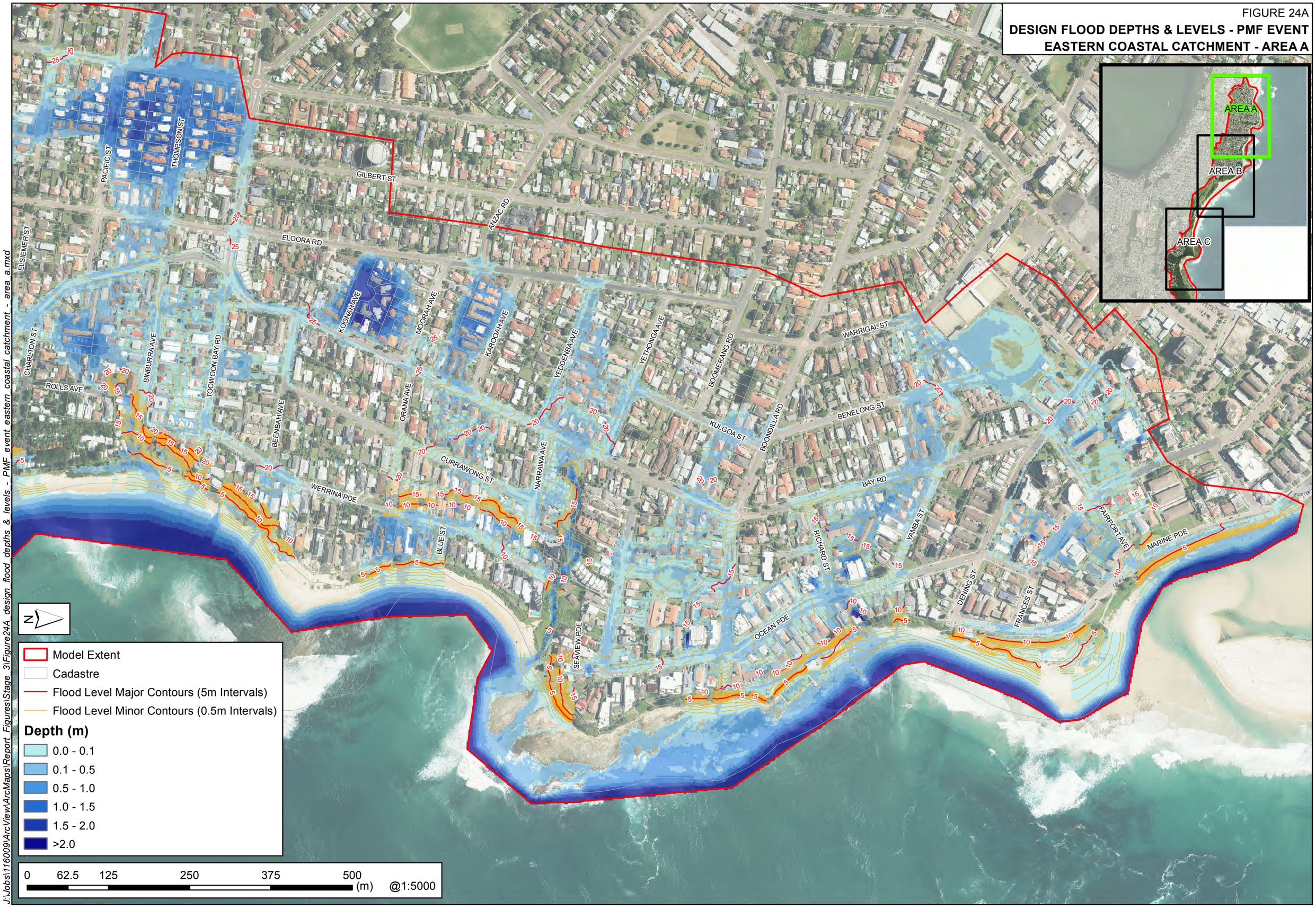

J:\Jobs\116009\ArcView\ArcMaps\Report_Figures\Stage_3\Figure24A_design_flood_depths_&_levels_-_PMF_event_eastern_coastal_catchment_-_area_a.mxd

FIGURE 24B

DESIGN FLOOD DEPTHS & LEVELS - PMF EVENT

EASTERN COASTAL CATCHMENT - AREA B

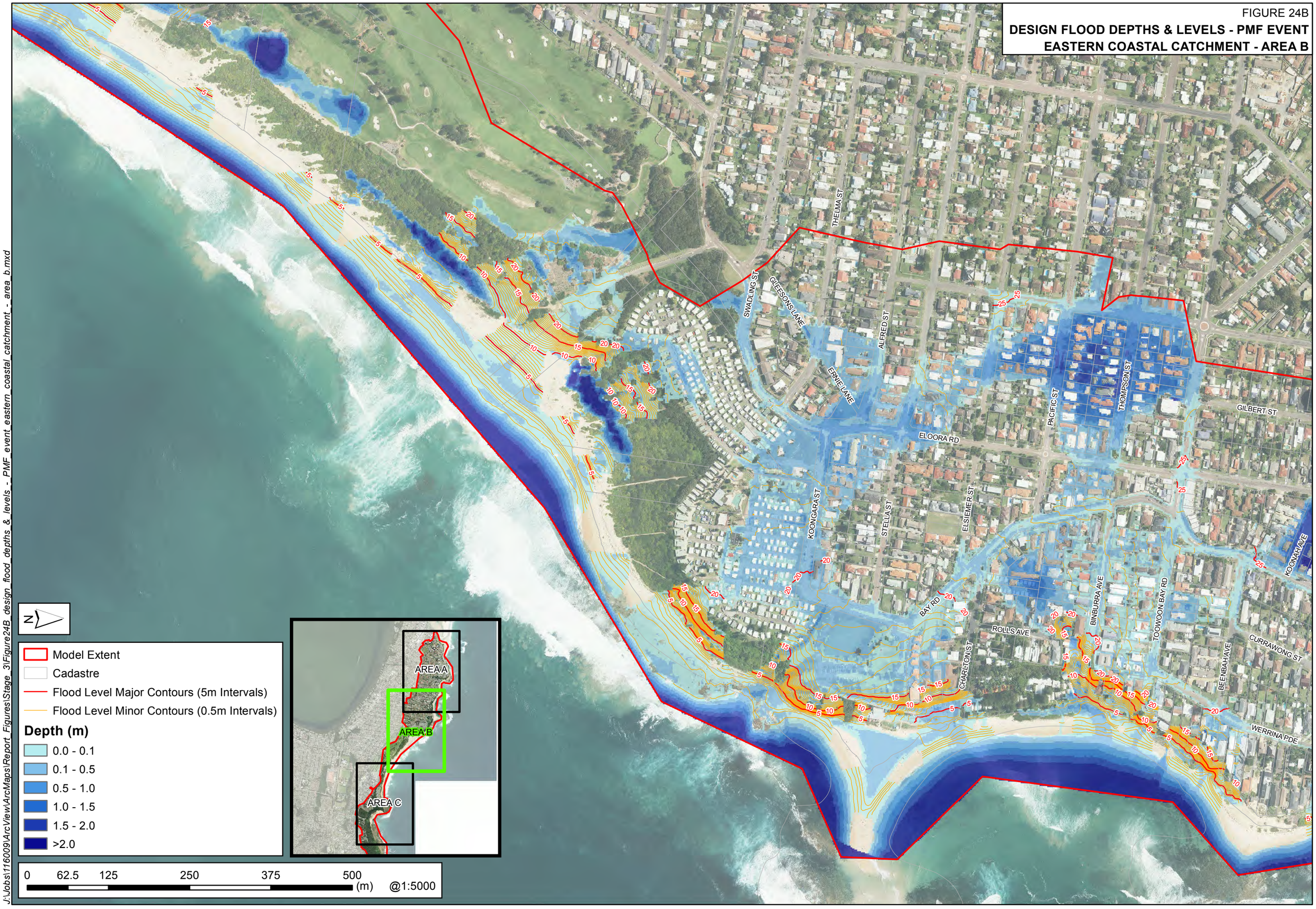

J:\Jobs\116009\ArcView\ArcMaps\Report_Figures\Stage_3\Figure24B_design_flood_depths_&_levels_-_PMF_event_eastern_coastal_catchment_-_area_b.mxd

FIGURE 24C

DESIGN FLOOD DEPTHS & LEVELS - PMF EVENT

EASTERN COASTAL CATCHMENT - AREA C

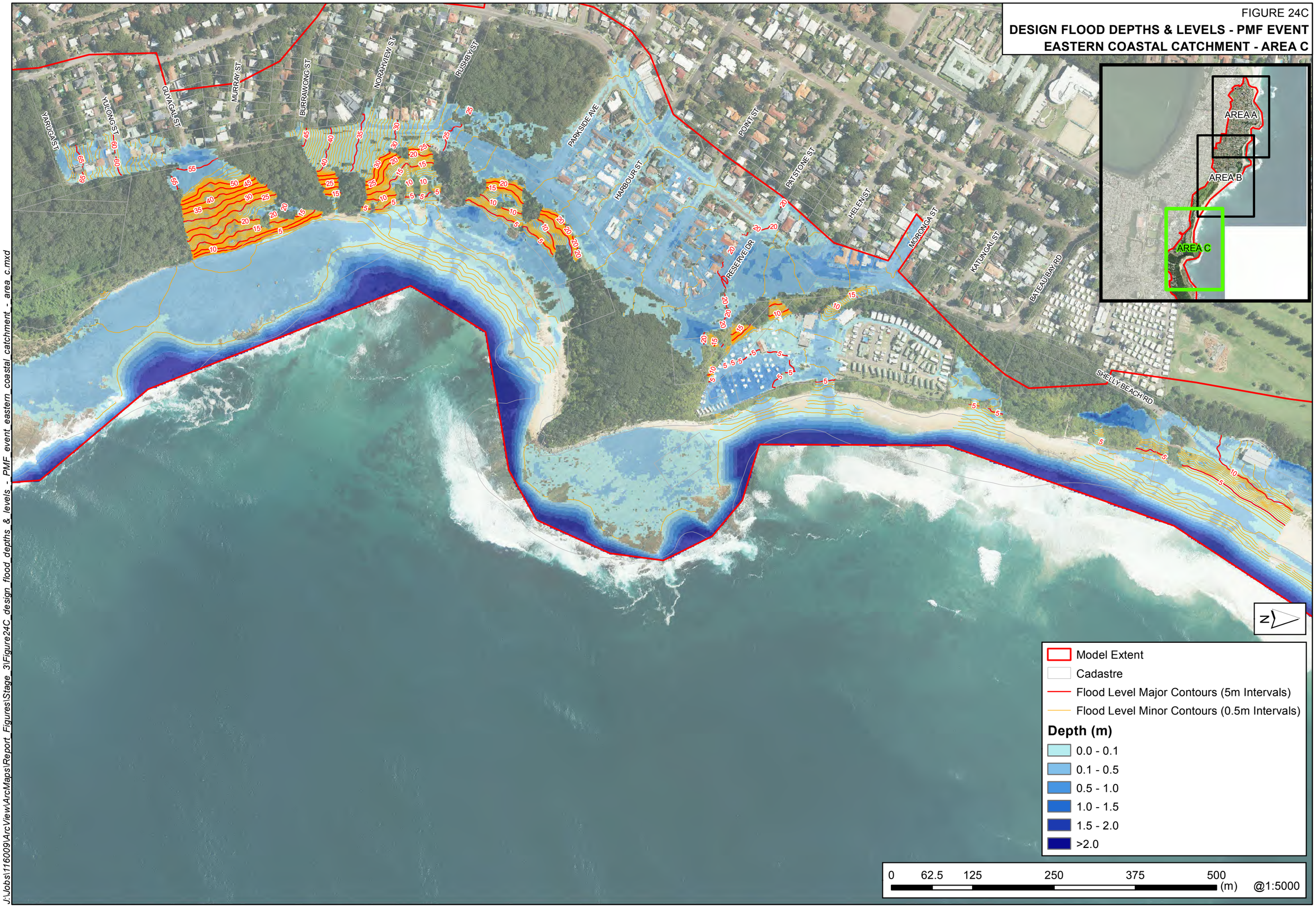

J:\Jobs\116009\ArcView\ArcMaps\Report_Figures\Stage_3\Figure24C_design_flood_depths_&_levels_-_PMF_event_eastern_coastal_catchment_-_area_c.mxd

FIGURE 25A

PRELIMINARY HYDRAULIC HAZARD - 1% AEP EVENT

GLENNING VALLEY CATCHMENT - AREA A

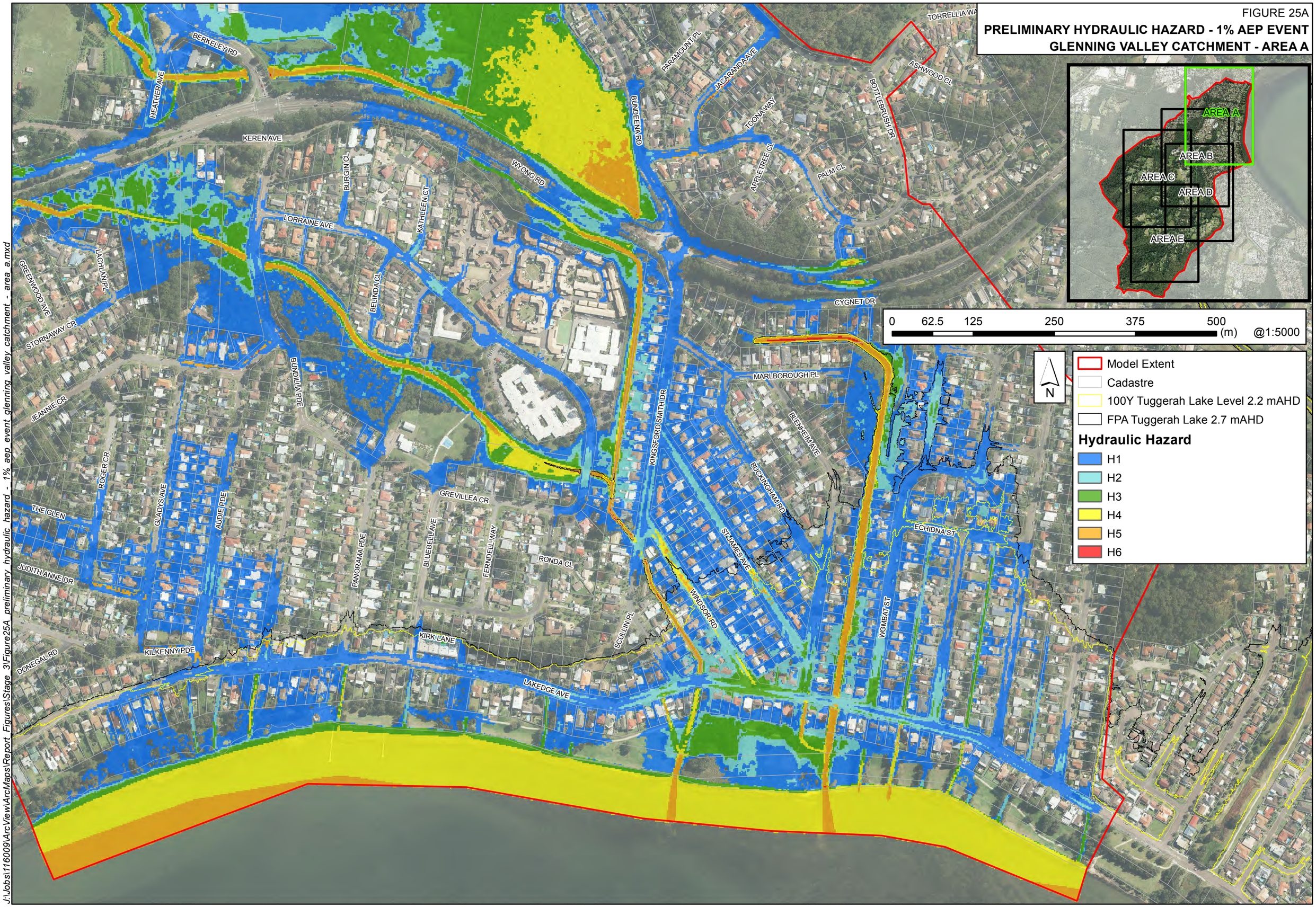

J:\Jobs\116009\ArcView\ArcMaps\Report_Figures\Stage_3\Figure25A_preliminary_hydraulic_hazard_-_1%_aep_event_glenning_valley_catchment_-_area_a.mxd

FIGURE 25B

PRELIMINARY HYDRAULIC HAZARD - 1% AEP EVENT

GLENNING VALLEY CATCHMENT - AREA B

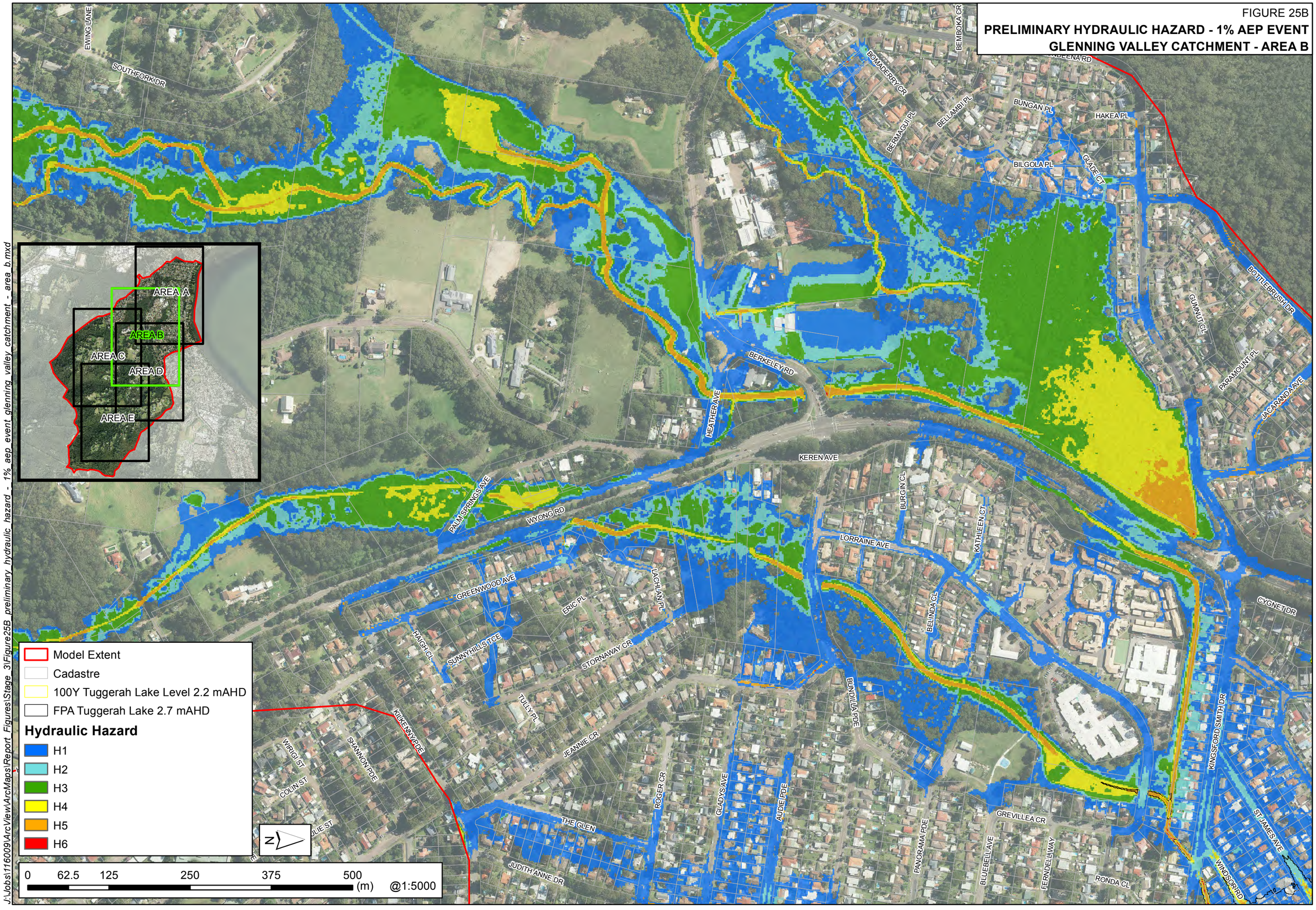

J:\Jobs\116009\ArcView\ArcMaps\Report_Figures\Stage_3\Figure25B_preliminary_hydraulic_hazard_-_1%_aep_event_glenning_valley_catchment_-_area_b.mxd

FIGURE 25C

PRELIMINARY HYDRAULIC HAZARD - 1% AEP EVENT

GLENNING VALLEY CATCHMENT - AREA C

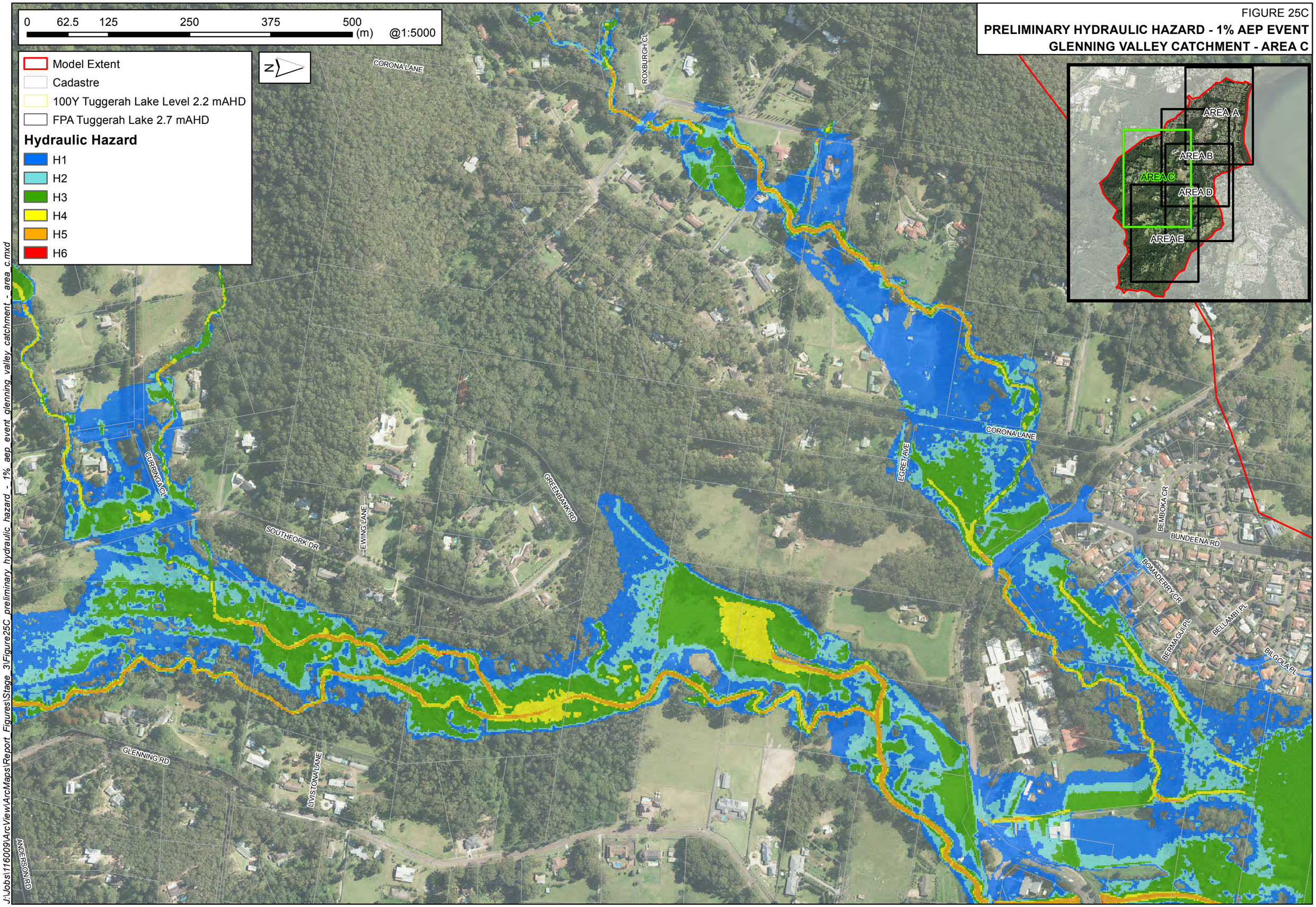

J:\Jobs\116009\ArcView\ArcMaps\Report_Figures\Stage_3\Figure25C_preliminary_hydraulic_hazard_-_1%_aep_event_glenning_valley_catchment_-_area_c.mxd

FIGURE 25D

PRELIMINARY HYDRAULIC HAZARD - 1% AEP EVENT

GLENNING VALLEY CATCHMENT - AREA D

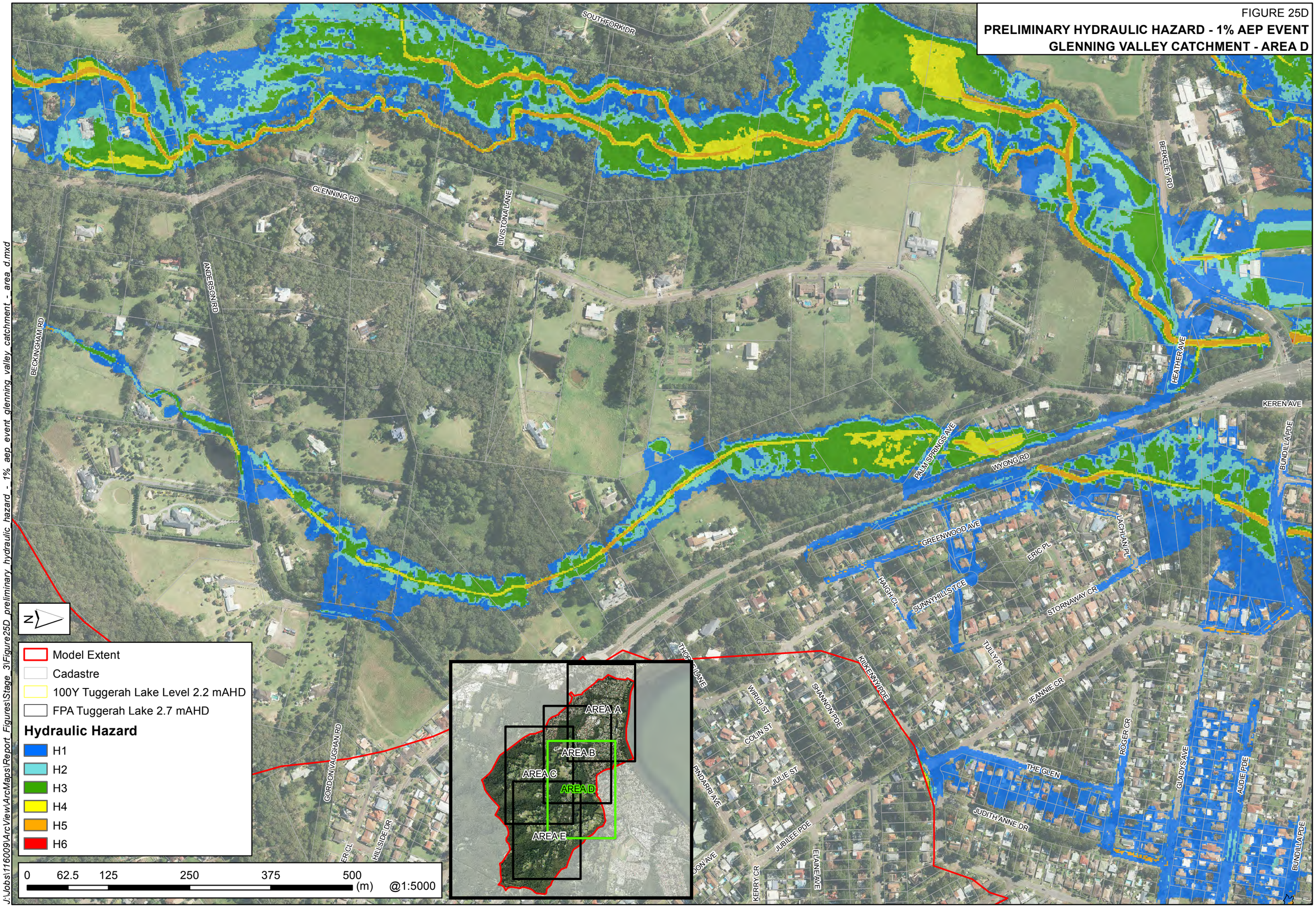

J:\Jobs\116009\ArcView\ArcMaps\Report_Figures\Stage_3\Figure25D_preliminary_hydraulic_hazard_-_1%_aep_event_glenning_valley_catchment_-_area_d.mxd

FIGURE 25E

PRELIMINARY HYDRAULIC HAZARD - 1% AEP EVENT
GLENNING VALLEY CATCHMENT - AREA E

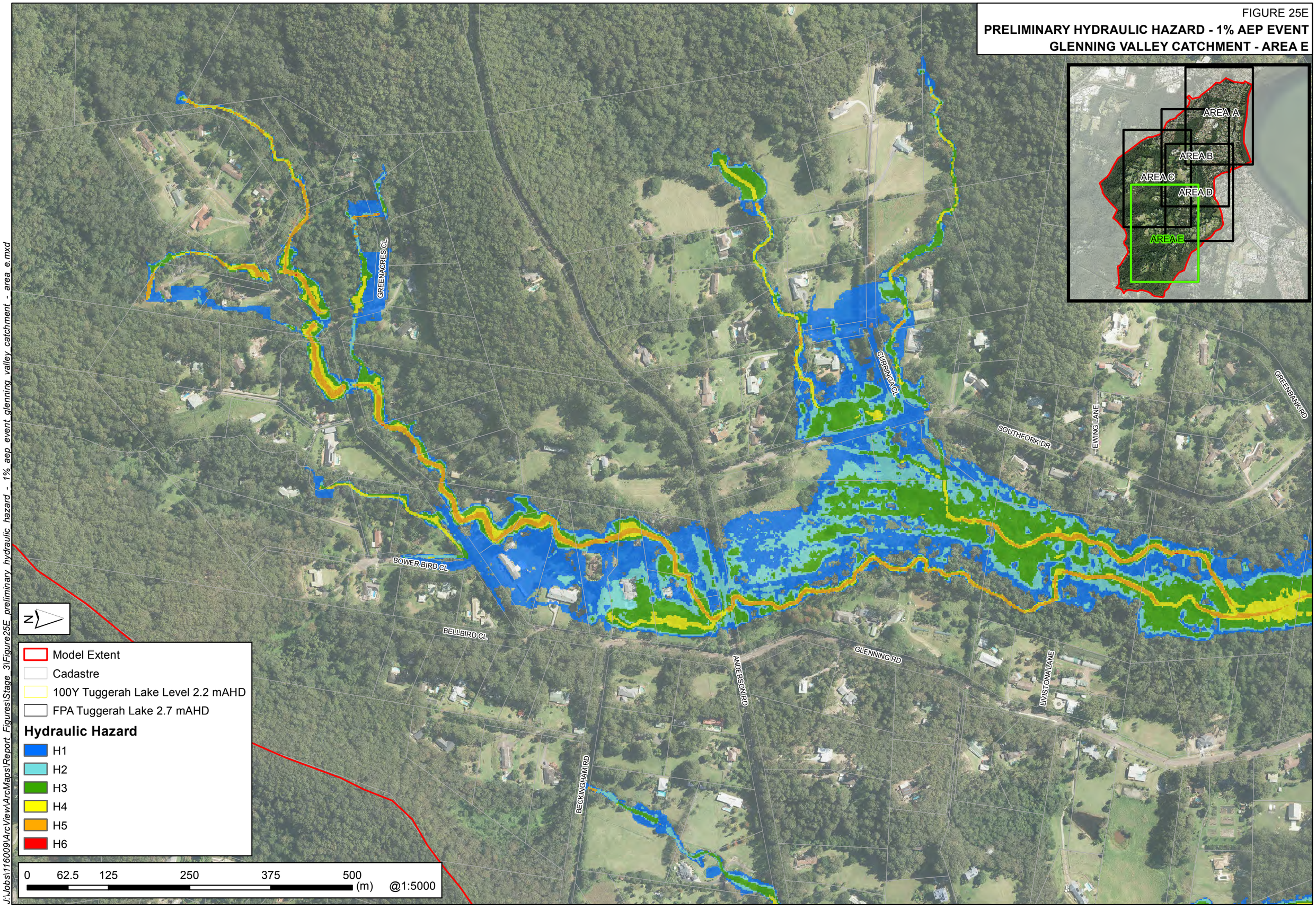

J:\Jobs\116009\ArcView\ArcMaps\Report_Figures\Stage_3\Figure25E_preliminary_hydraulic_hazard_-_1%_aep_event_glenning_valley_catchment_-_area_e.mxd

FIGURE 26A

PRELIMINARY HYDRAULIC HAZARD - 1% AEP EVENT

TUMBI UMBI CREEK CATCHMENT - AREA A

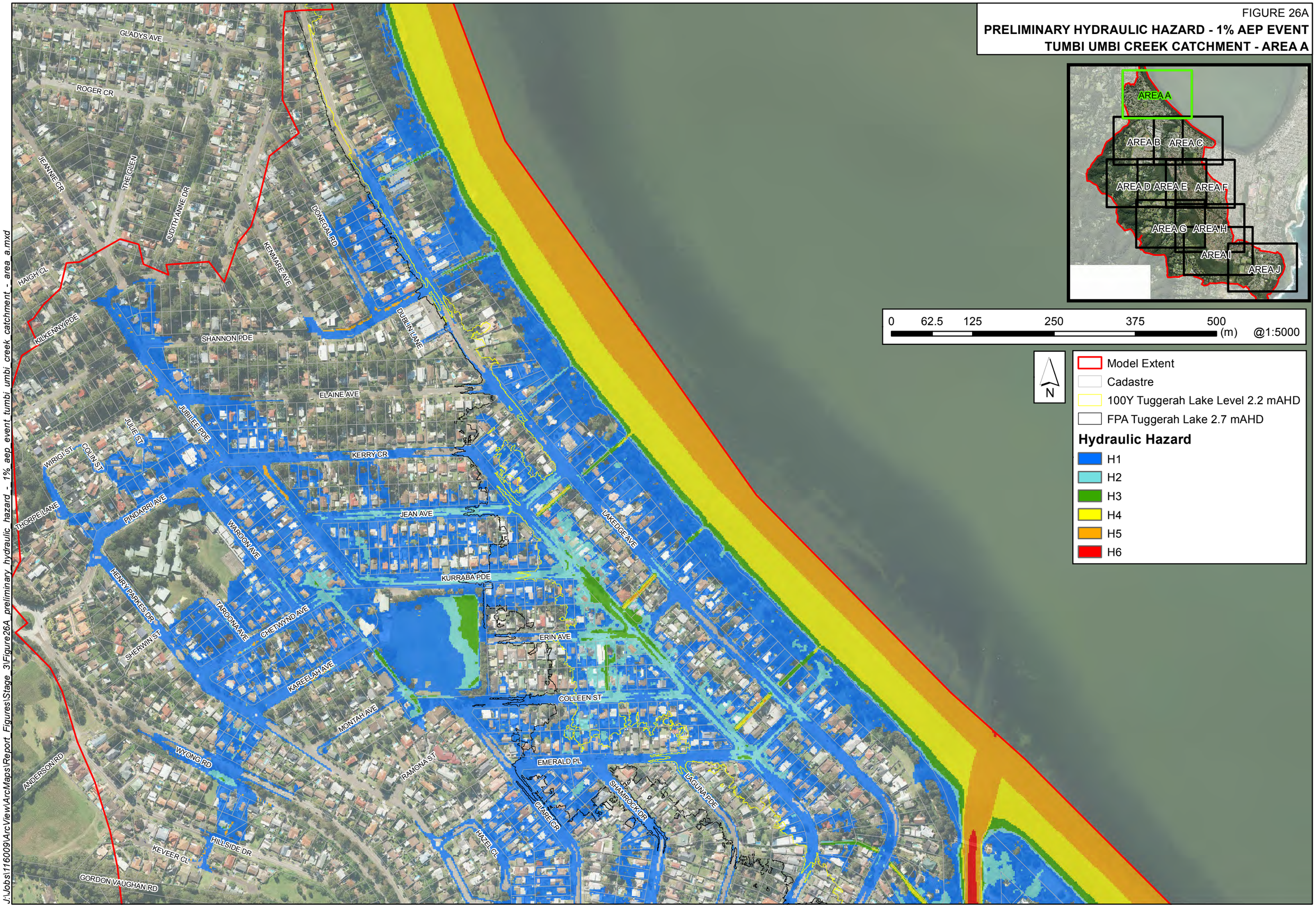

J:\Jobs\116009\ArcView\ArcMaps\Report_Figures\Stage_3\Figure26A_preliminary_hydraulic_hazard_-_1%_aep_event_tumbi_umbi_creek_catchment_-_area_a.mxd

FIGURE 26B

PRELIMINARY HYDRAULIC HAZARD - 1% AEP EVENT

TUMBI UMBI CREEK CATCHMENT - AREA B

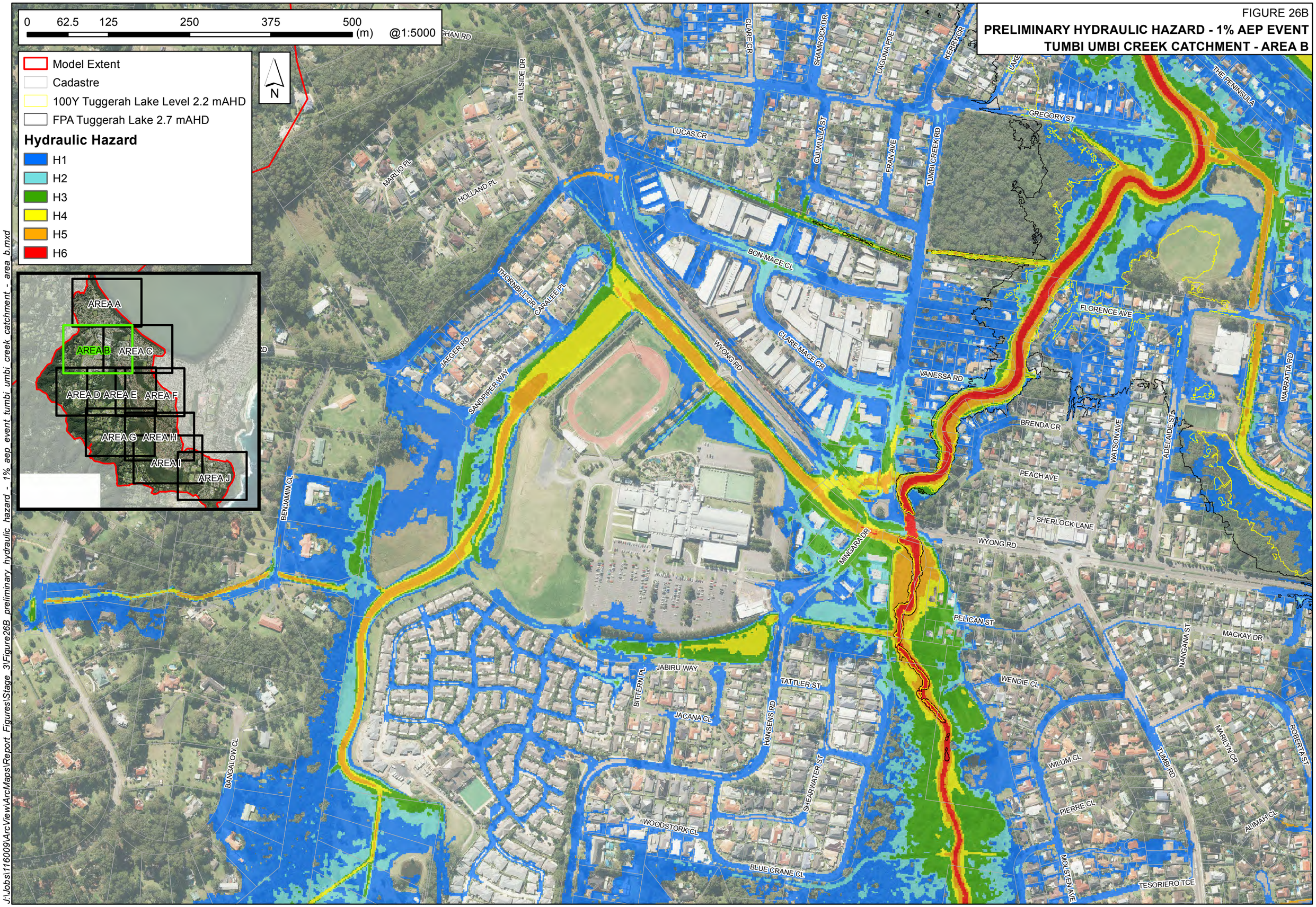

J:\Jobs\116009\ArcView\ArcMaps\Report_Figures\Stage_3\Figure26B_preliminary_hydraulic_hazard_-_1%_aep_event_tumbi_umbi_creek_catchment_-_area_b.mxd

FIGURE 26C

PRELIMINARY HYDRAULIC HAZARD - 1% AEP EVENT

TUMBI UMBI CREEK CATCHMENT - AREA C

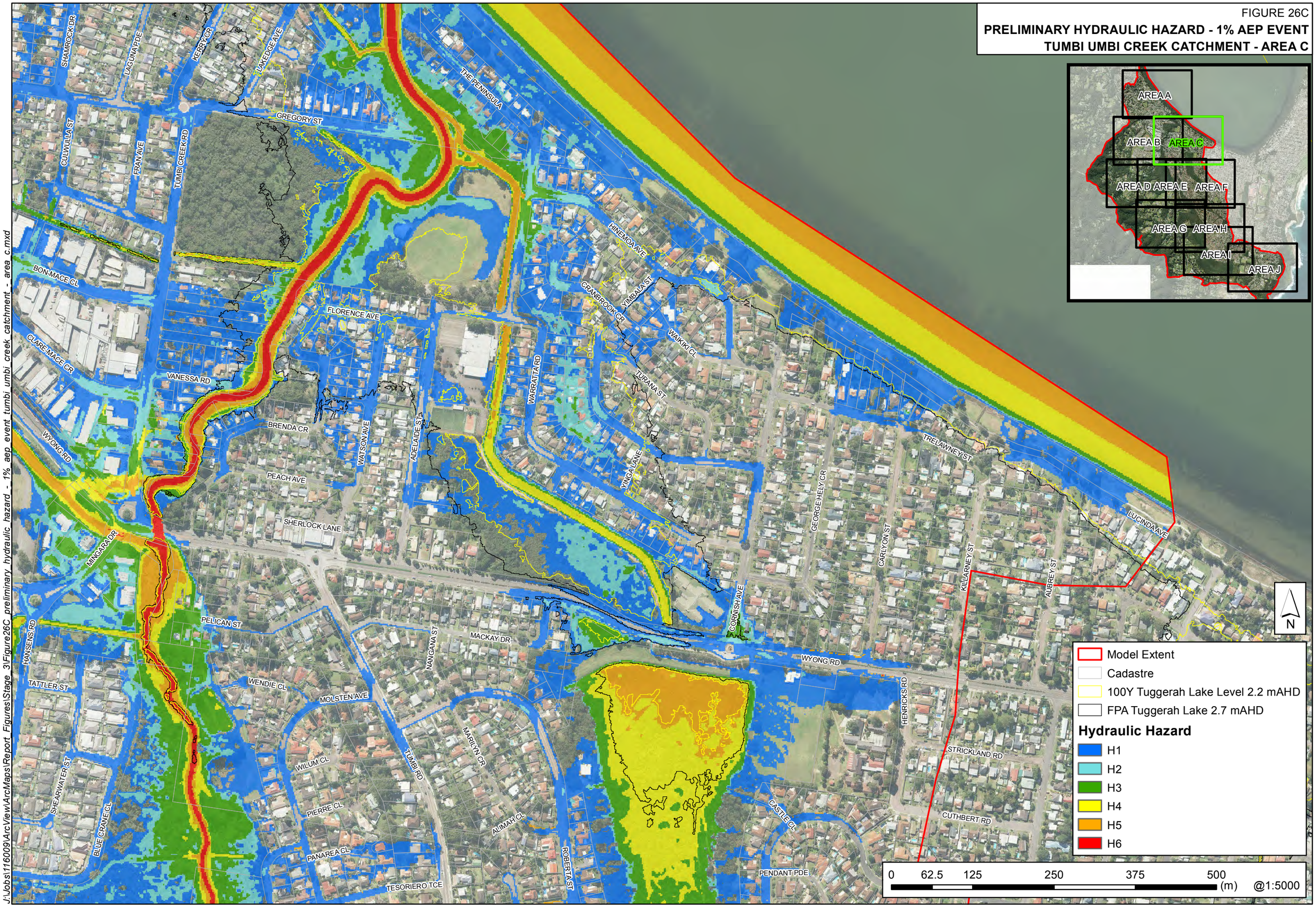

J:\Jobs\116009\ArcView\ArcMaps\Report_Figures\Stage_3\Figure26C_preliminary_hydraulic_hazard_-_1%_aep_event_tumbi_umbi_creek_catchment_-_area_c.mxd

FIGURE 26D

PRELIMINARY HYDRAULIC HAZARD - 1% AEP EVENT

TUMBI UMBI CREEK CATCHMENT - AREA D

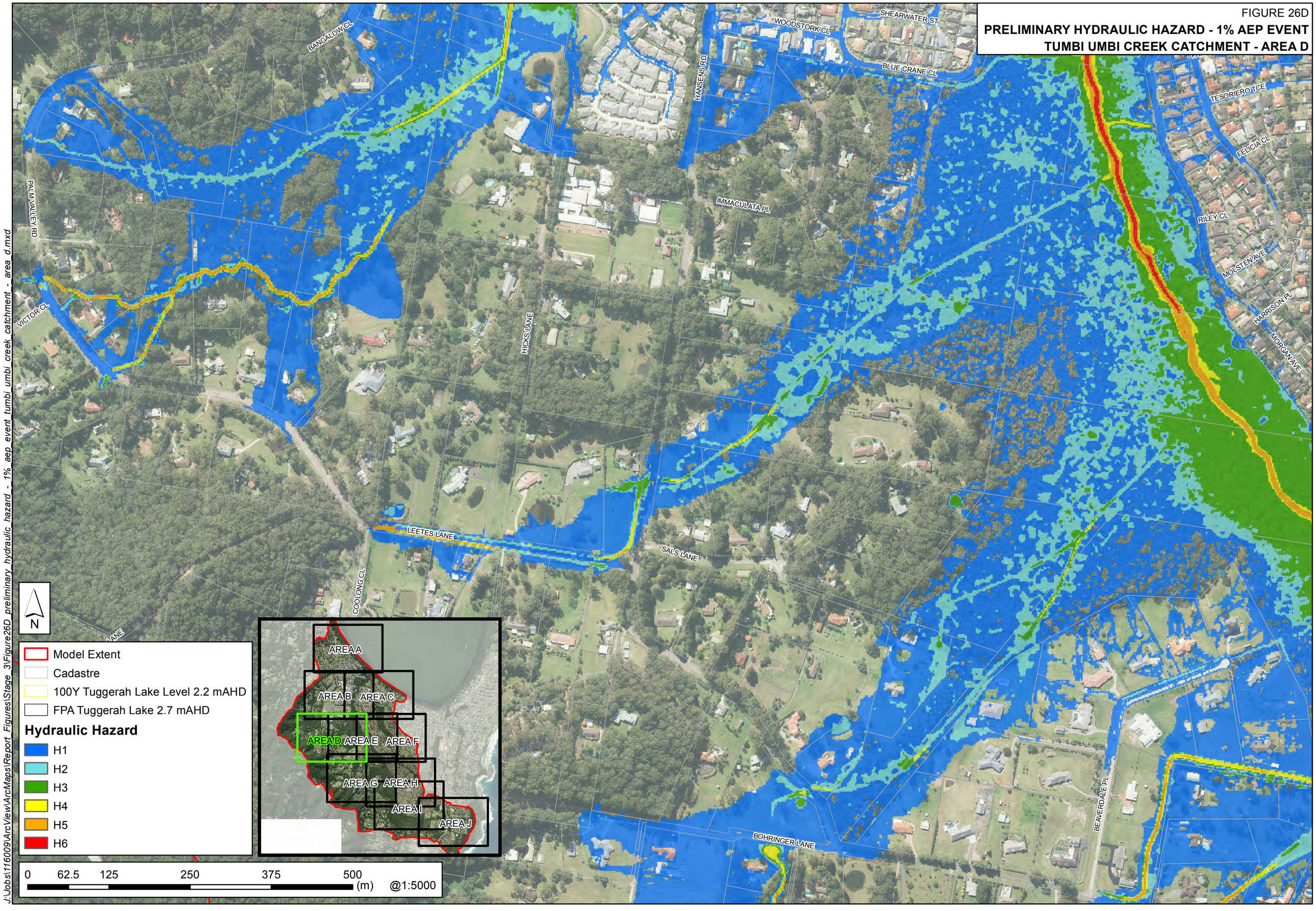

J:\Jobs\116009\ArcView\ArcMaps\Report_Figures\Stage_3\Figure26D_preliminary_hydraulic_hazard_-_1%_aep_event_tumbi_umbi_creek_catchment_-_area_d.mxd

FIGURE 26E

PRELIMINARY HYDRAULIC HAZARD - 1% AEP EVENT

TUMBI UMBI CREEK CATCHMENT - AREA E

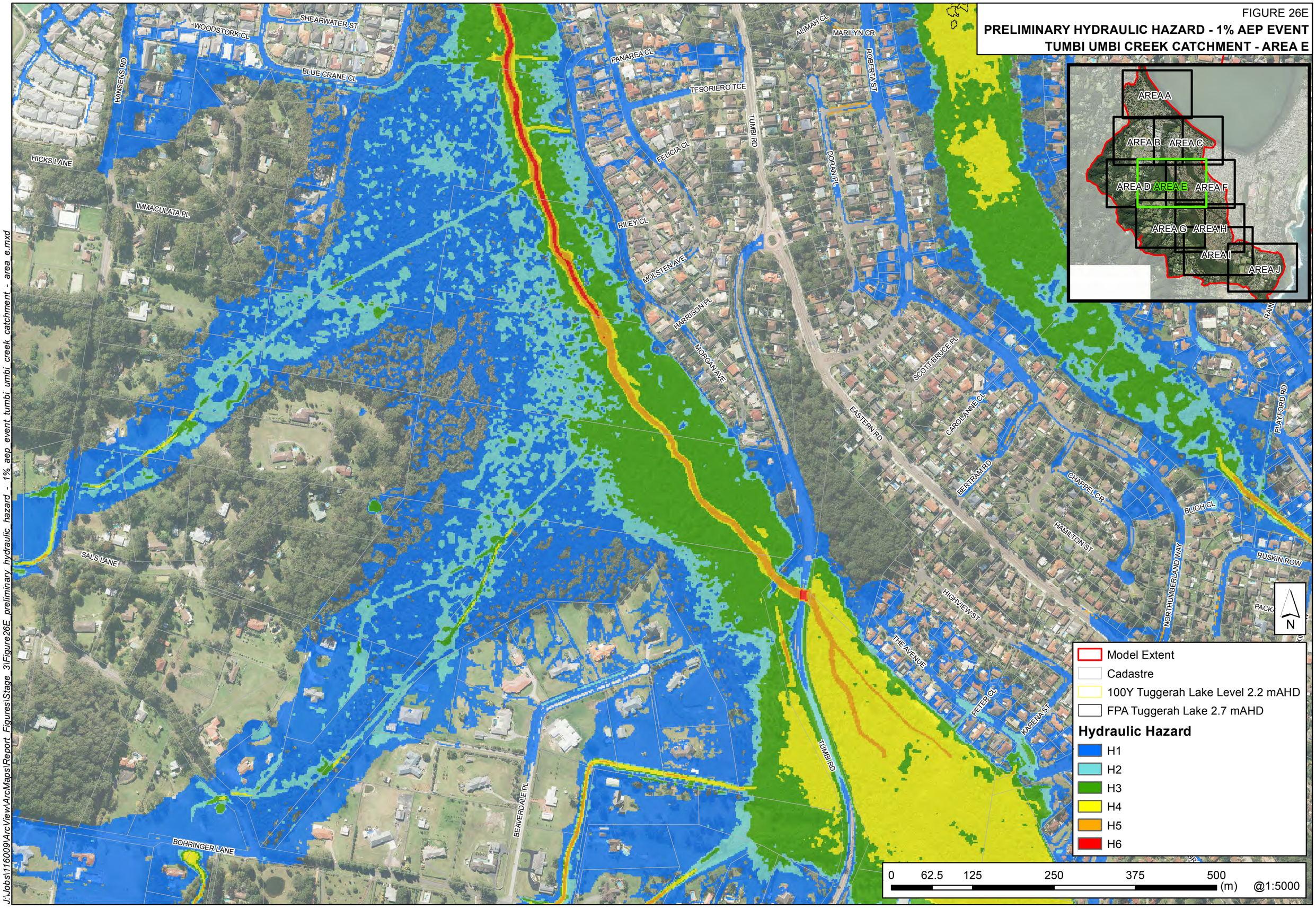

J:\Jobs\116009\ArcView\ArcMaps\Report_Figures\Stage_3\Figure26E_preliminary_hydraulic_hazard_-_1%_aep_event_tumbi_umbi_creek_catchment_-_area_e.mxd

FIGURE 26F

PRELIMINARY HYDRAULIC HAZARD - 1% AEP EVENT

TUMBI UMBI CREEK CATCHMENT - AREA F

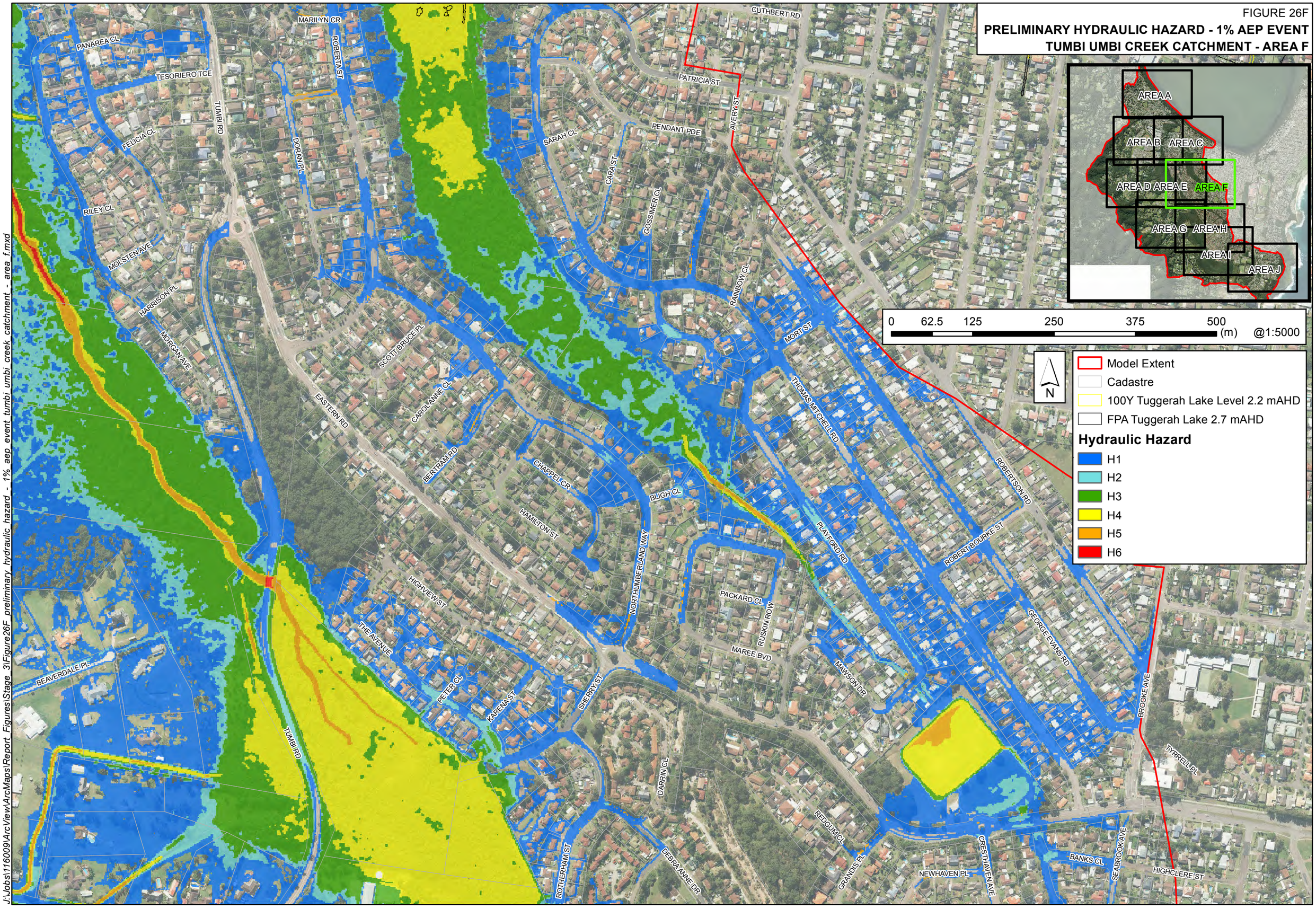

J:\Jobs\116009\ArcView\ArcMaps\Report_Figures\Stage_3\Figure26F_preliminary_hydraulic_hazard_-_1%_aep_event_tumbi_umbi_creek_catchment_-_area_f.mxd

FIGURE 26G

PRELIMINARY HYDRAULIC HAZARD - 1% AEP EVENT

TUMBI UMBI CREEK CATCHMENT - AREA G

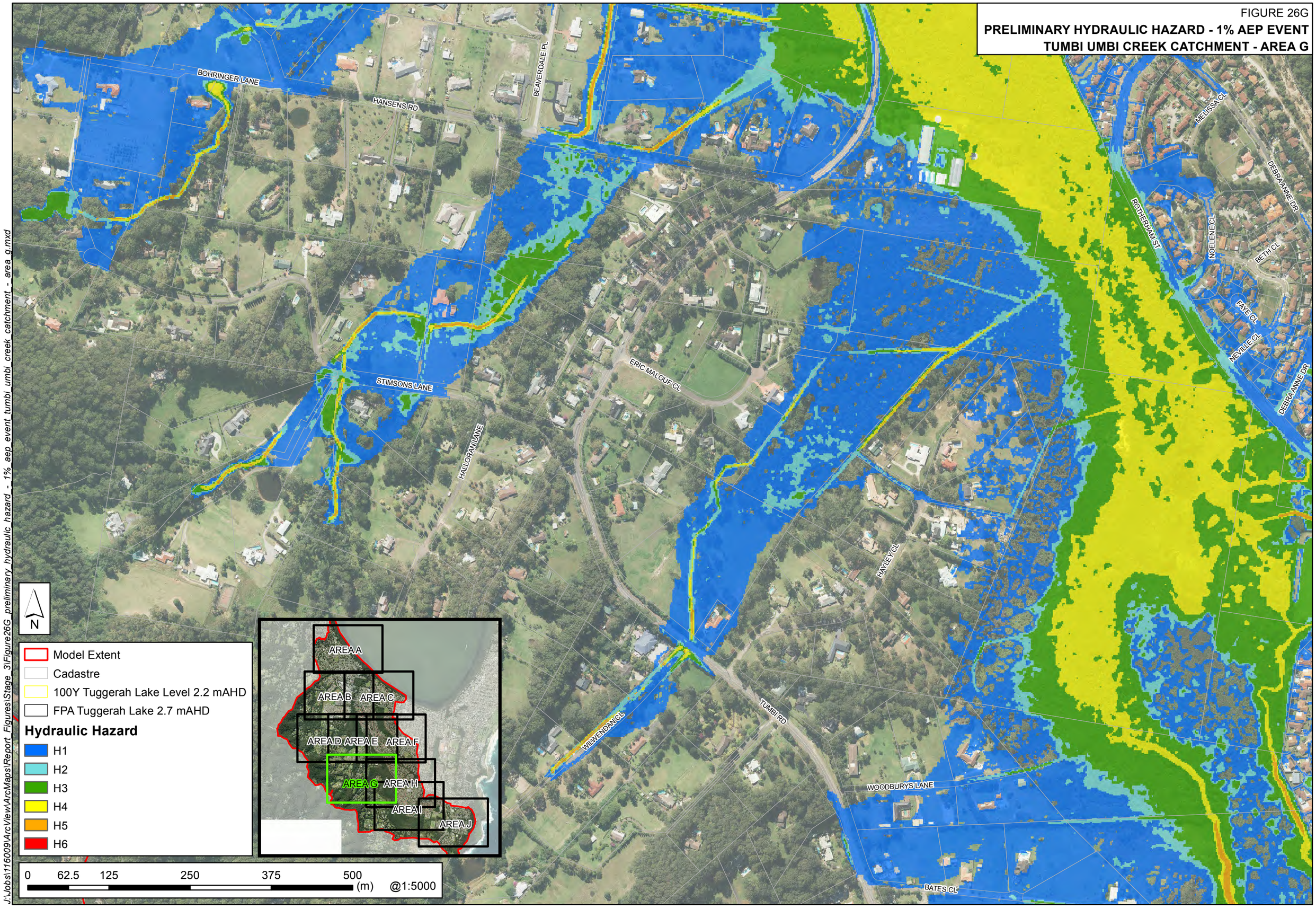

J:\Jobs\116009\ArcView\ArcMaps\Report_Figures\Stage_3\Figure26G_preliminary_hydraulic_hazard - 1%_aep_event_tumbi_umbi_creek_catchment - area g.mxd

FIGURE 26H

PRELIMINARY HYDRAULIC HAZARD - 1% AEP EVENT

TUMBI UMBI CREEK CATCHMENT - AREA H

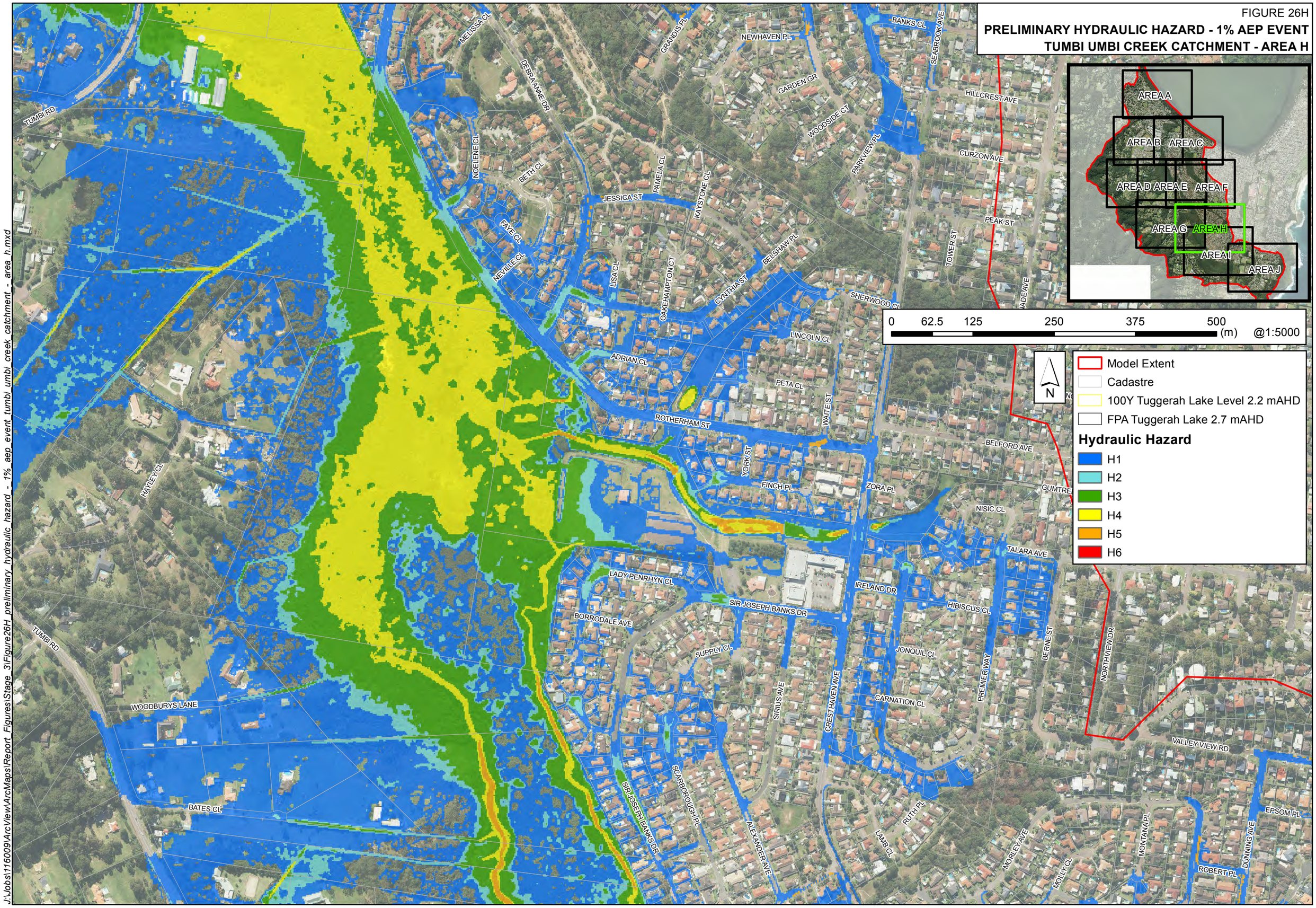

J:\Jobs\116009\ArcView\ArcMaps\Report_Figures\Stage_3\Figure26H_preliminary_hydraulic_hazard_-_1%_aep_event_tumbi_umbi_creek_catchment_-_area_h.mxd

FIGURE 26I

PRELIMINARY HYDRAULIC HAZARD - 1% AEP EVENT

TUMBI UMBI CREEK CATCHMENT - AREA I

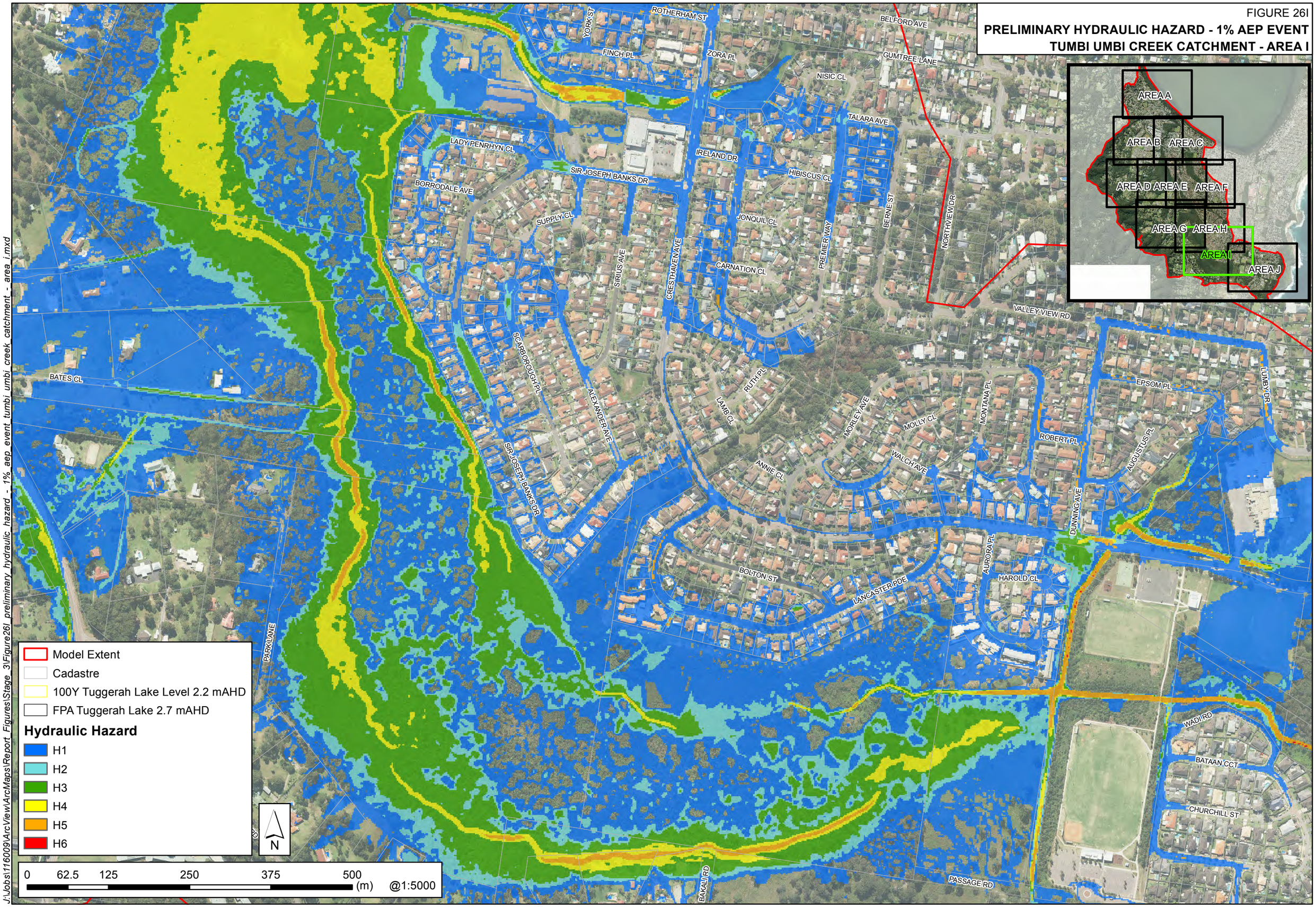

J:\Jobs\116009\ArcView\ArcMaps\Report_Figures\Stage_3\Figure26I_preliminary_hydraulic_hazard_-_1%_aep_event_tumbi_umbi_creek_catchment_-_area_i.mxd

FIGURE 26J

PRELIMINARY HYDRAULIC HAZARD - 1% AEP EVENT

TUMBI UMBI CREEK CATCHMENT - AREA J

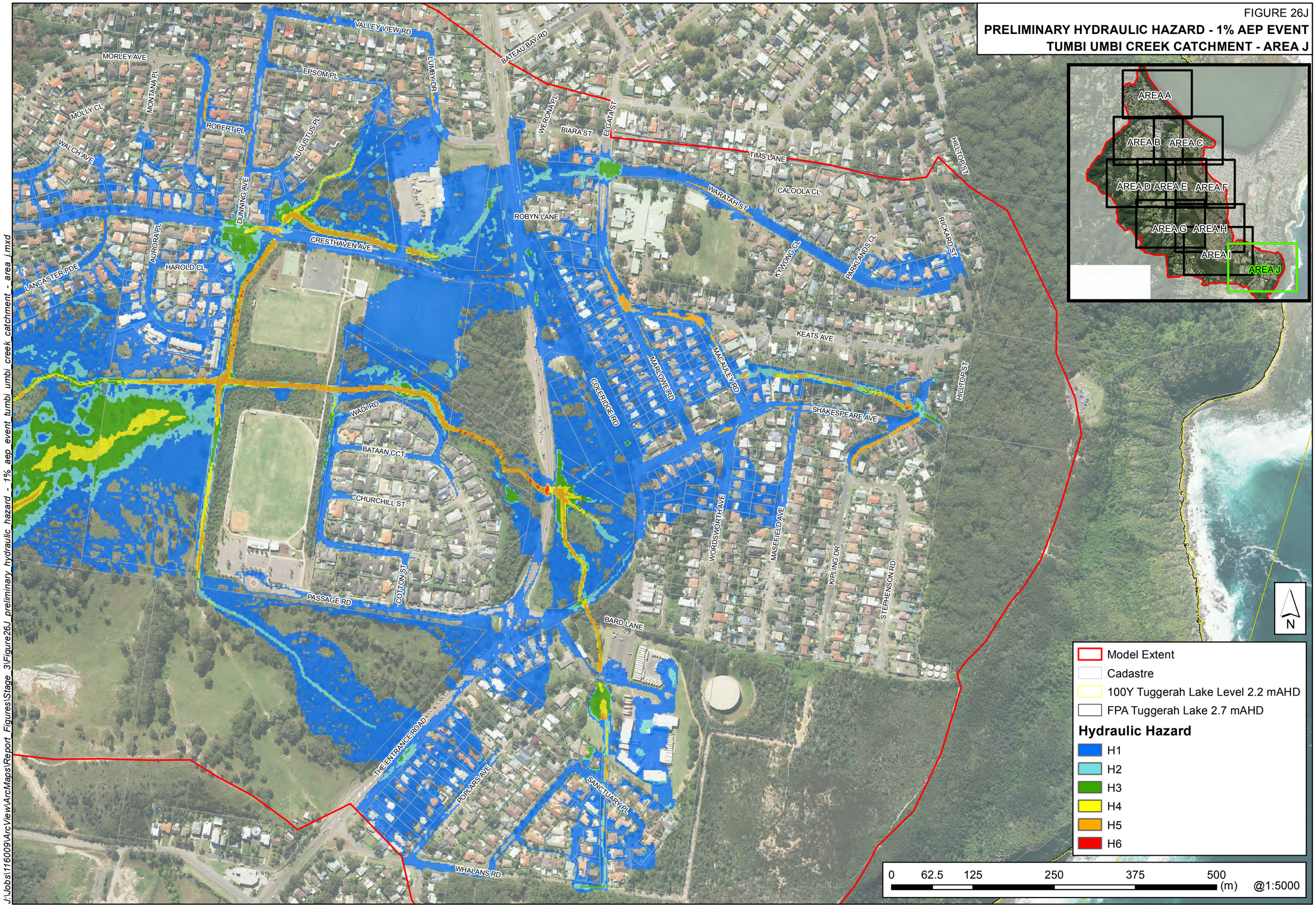

J:\Jobs\116009\ArcView\ArcMaps\Report_Figures\Stage_3\Figure26J_preliminary_hydraulic_hazard - 1%_aep_event_tumbi_umbi_creek_catchment - area_j.mxd

FIGURE 27A

PRELIMINARY HYDRAULIC HAZARD - 1% AEP EVENT

EASTERN COASTAL CATCHMENT - AREA A

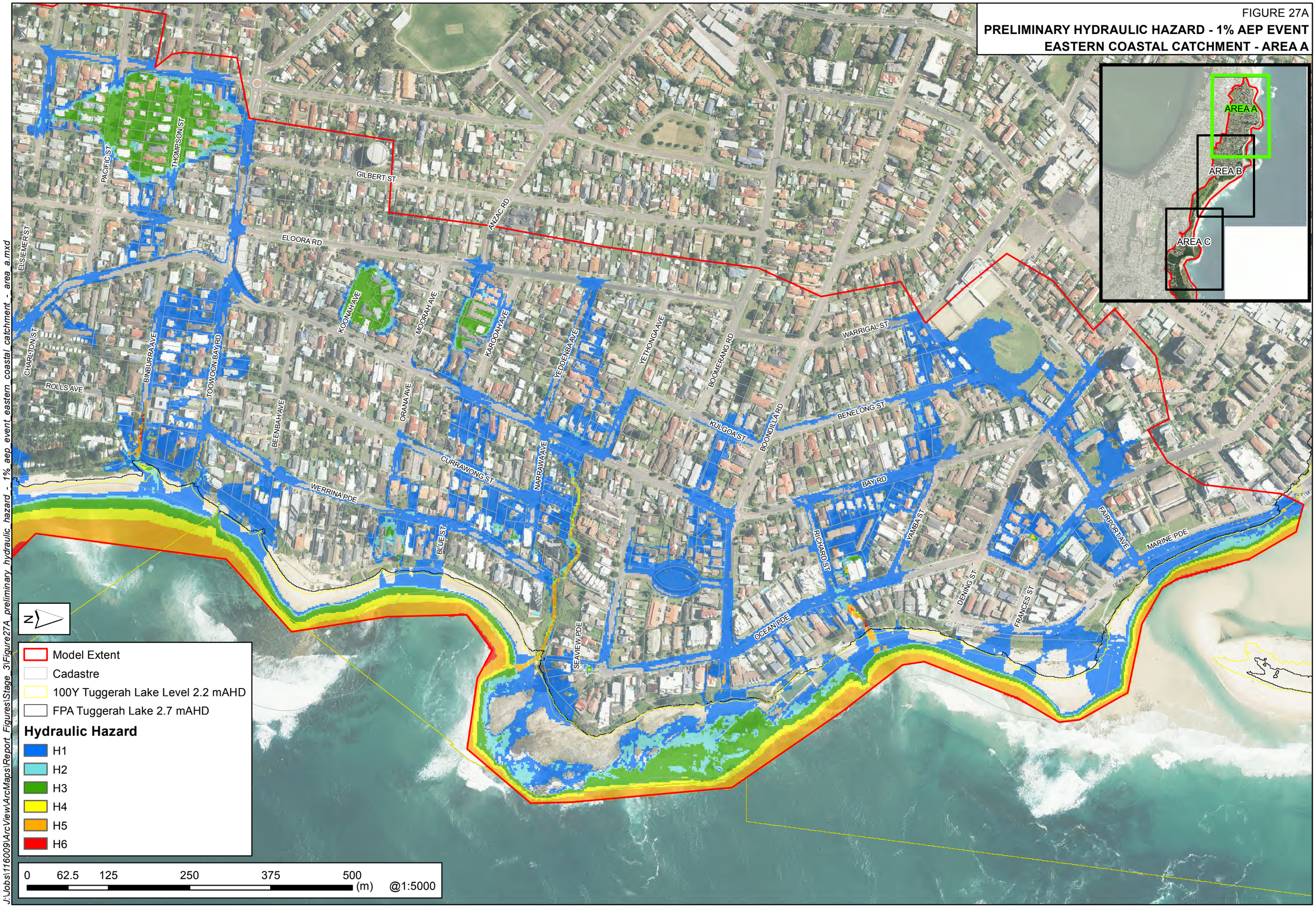

J:\Jobs\116009\ArcView\ArcMaps\Report_Figures\Stage_3\Figure27A_preliminary_hydraulic_hazard - 1%_aep_event_eastern_coastal_catchment - area a.mxd

FIGURE 27B

PRELIMINARY HYDRAULIC HAZARD - 1% AEP EVENT

EASTERN COASTAL CATCHMENT - AREA B

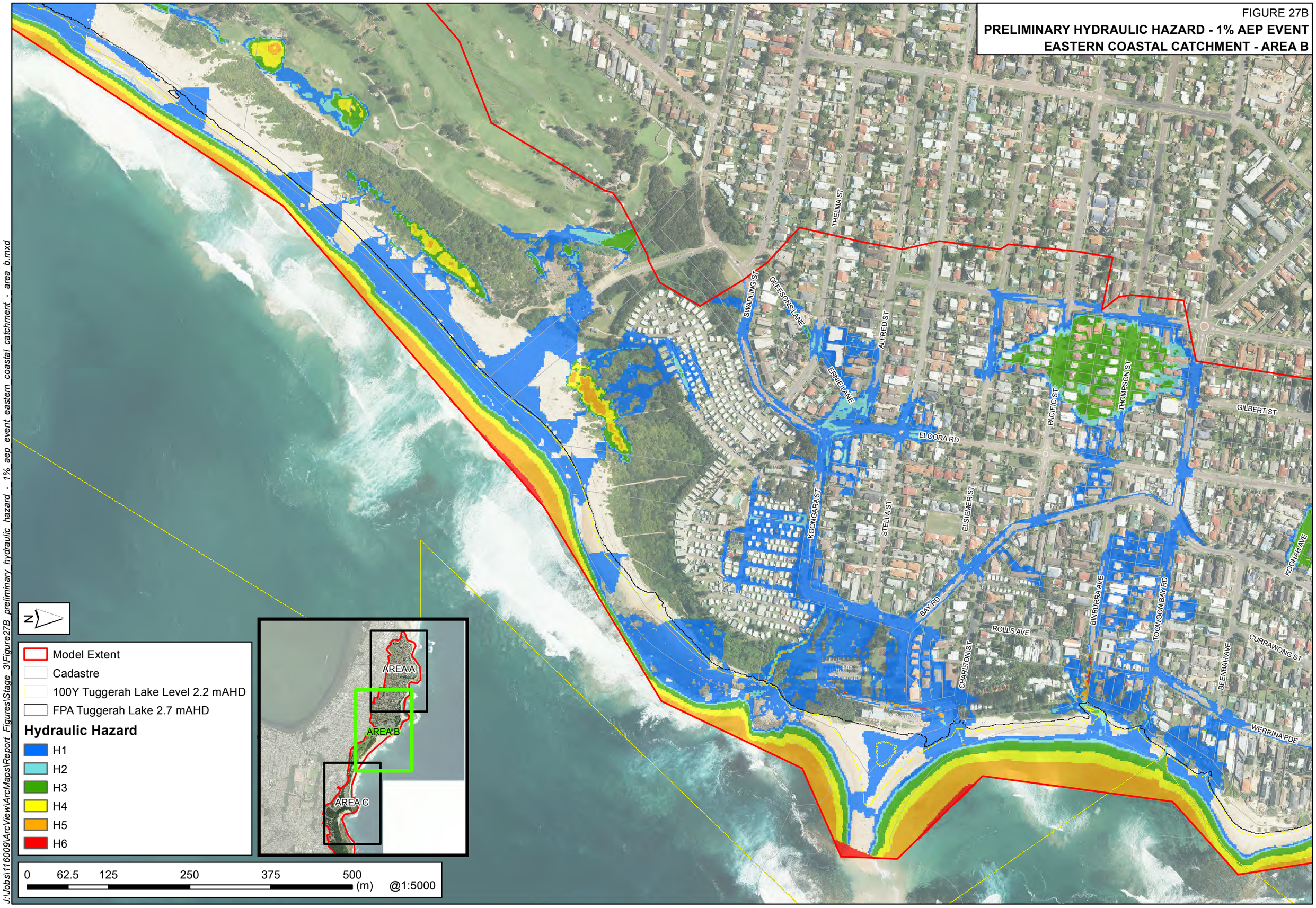

J:\Jobs\116009\ArcView\ArcMaps\Report_Figures\Stage_3\Figure27B_preliminary_hydraulic_hazard_-_1%_aep_event_eastern_coastal_catchment_-_area_b.mxd

FIGURE 27C

PRELIMINARY HYDRAULIC HAZARD - 1% AEP EVENT

EASTERN COASTAL CATCHMENT - AREA C

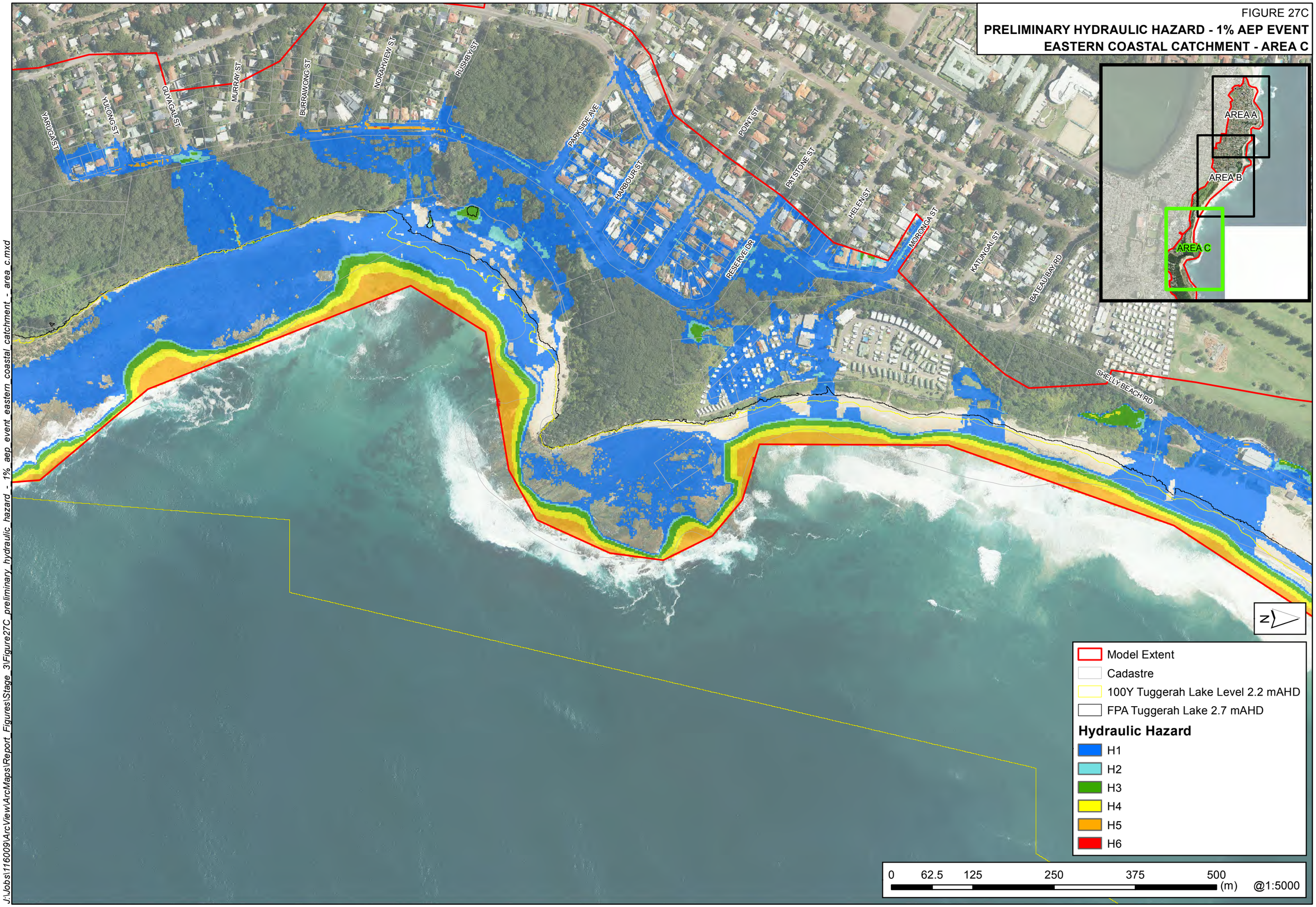

J:\Jobs\116009\ArcView\ArcMaps\Report_Figures\Stage_3\Figure27C_preliminary_hydraulic_hazard - 1%_aep_event_eastern_coastal_catchment - area_c.mxd

FIGURE 28A

PRELIMINARY HYDRAULIC HAZARD - PMF EVENT

GLENNING VALLEY CATCHMENT - AREA A

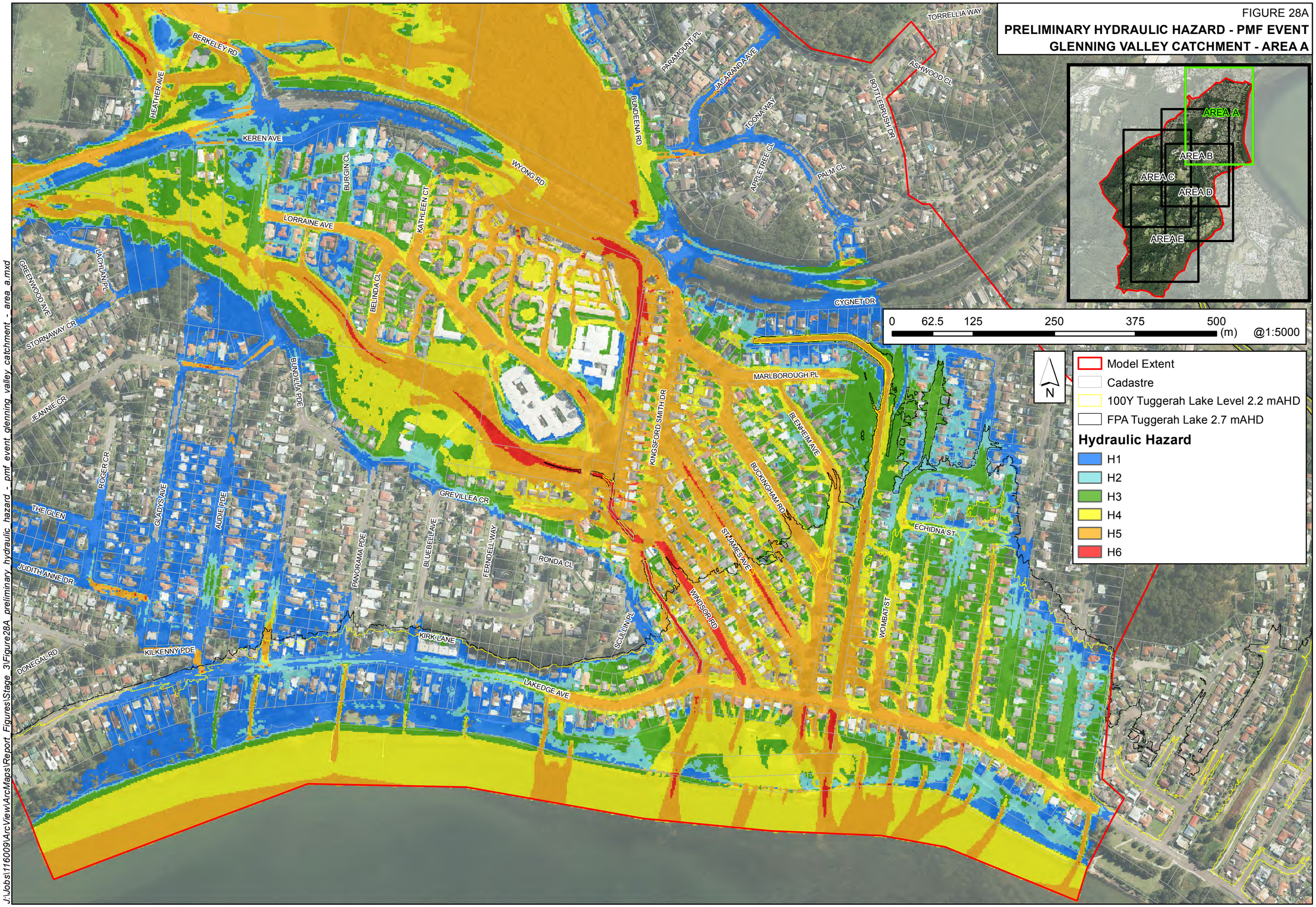

J:\Jobs\116009\ArcView\ArcMaps\Report_Figures\Stage_3\Figure28A_preliminary_hydraulic_hazard_-_pmf_event_glenning_valley_catchment_-_area_a.mxd

FIGURE 28B

PRELIMINARY HYDRAULIC HAZARD - PMF EVENT

GLENNING VALLEY CATCHMENT - AREA B

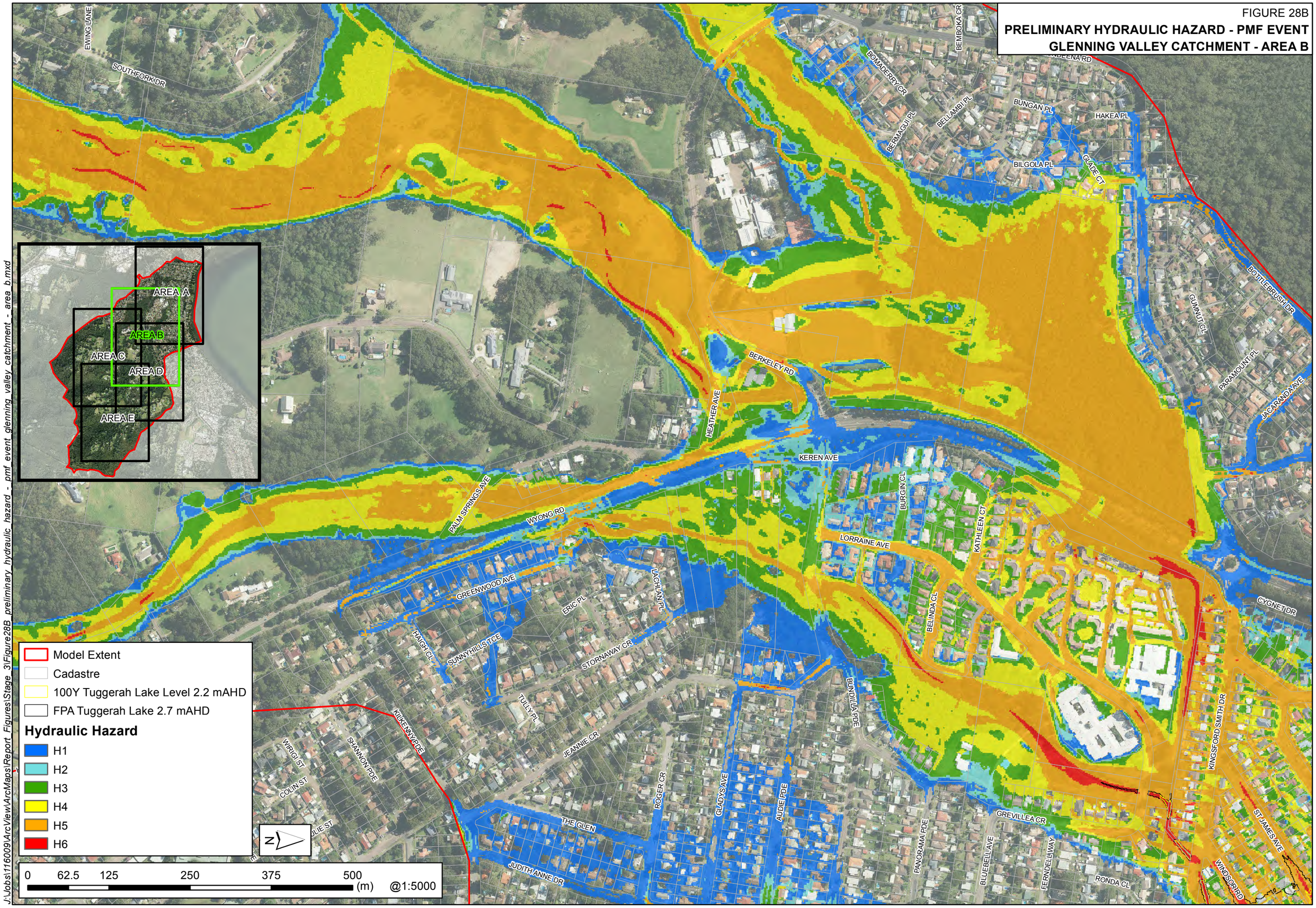

J:\Jobs\116009\ArcView\ArcMaps\Report_Figures\Stage_3\Figure28B_preliminary_hydraulic_hazard_-_pmf_event_glenning_valley_catchment_-_area_b.mxd

FIGURE 28C

PRELIMINARY HYDRAULIC HAZARD - PMF EVENT

GLENNING VALLEY CATCHMENT - AREA C

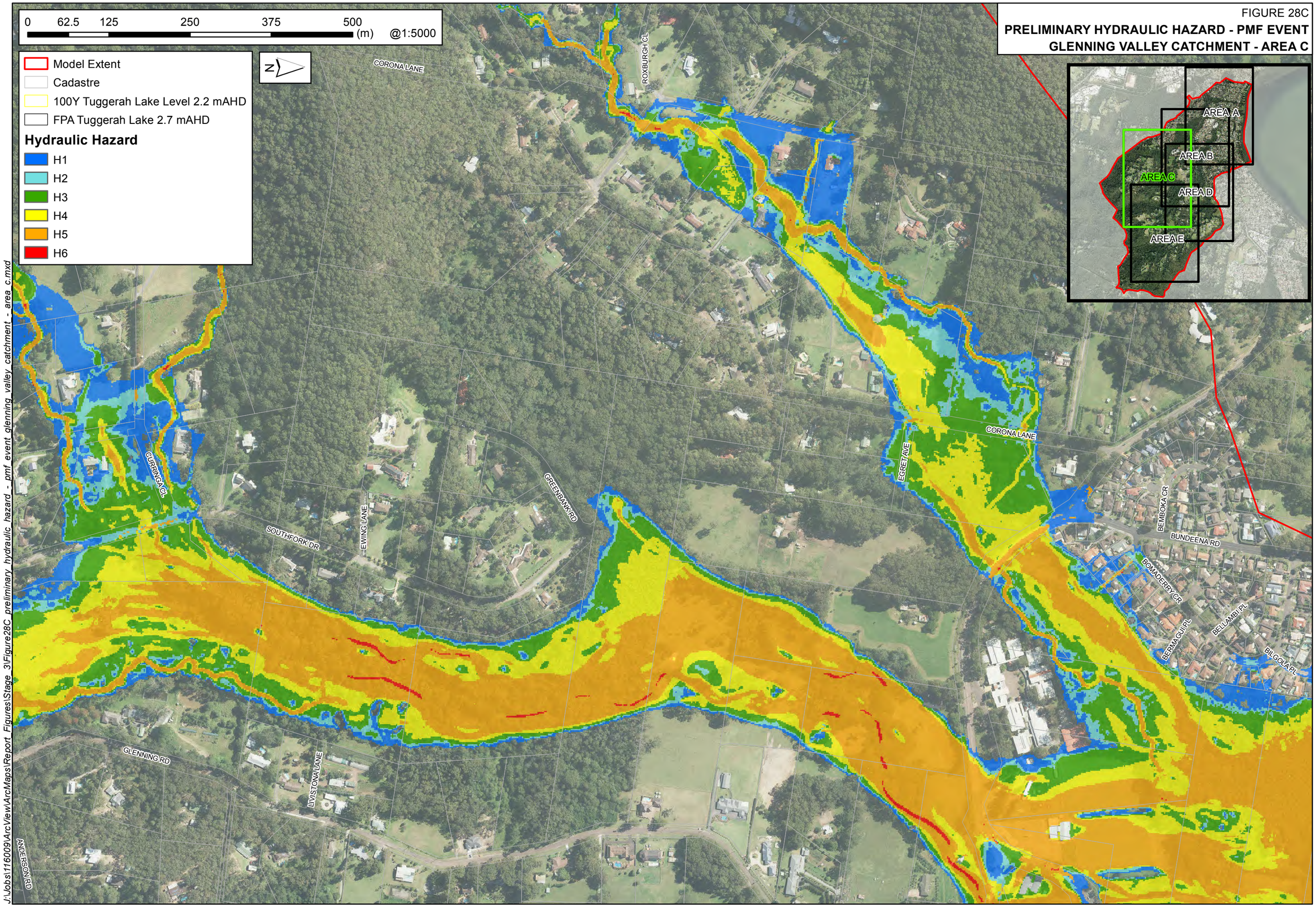

J:\Jobs\116009\ArcView\ArcMaps\Report_Figures\Stage_3\Figure28C_preliminary_hydraulic_hazard - pmf_event_glenning_valley_catchment - area_c.mxd

FIGURE 28D

PRELIMINARY HYDRAULIC HAZARD - PMF EVENT

GLENNING VALLEY CATCHMENT - AREA D

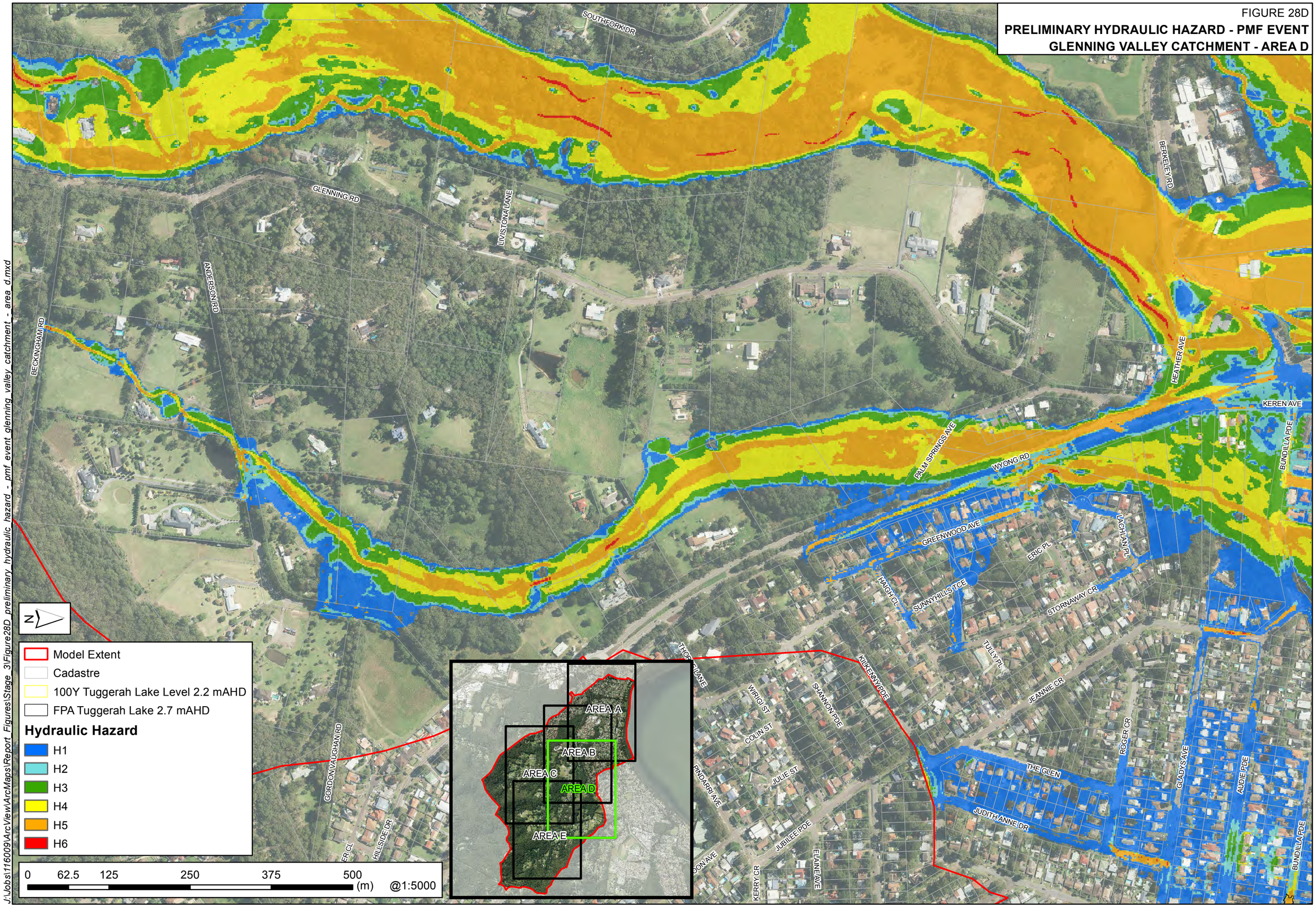

FIGURE 28E

PRELIMINARY HYDRAULIC HAZARD - PMF EVENT
GLENNING VALLEY CATCHMENT - AREA E

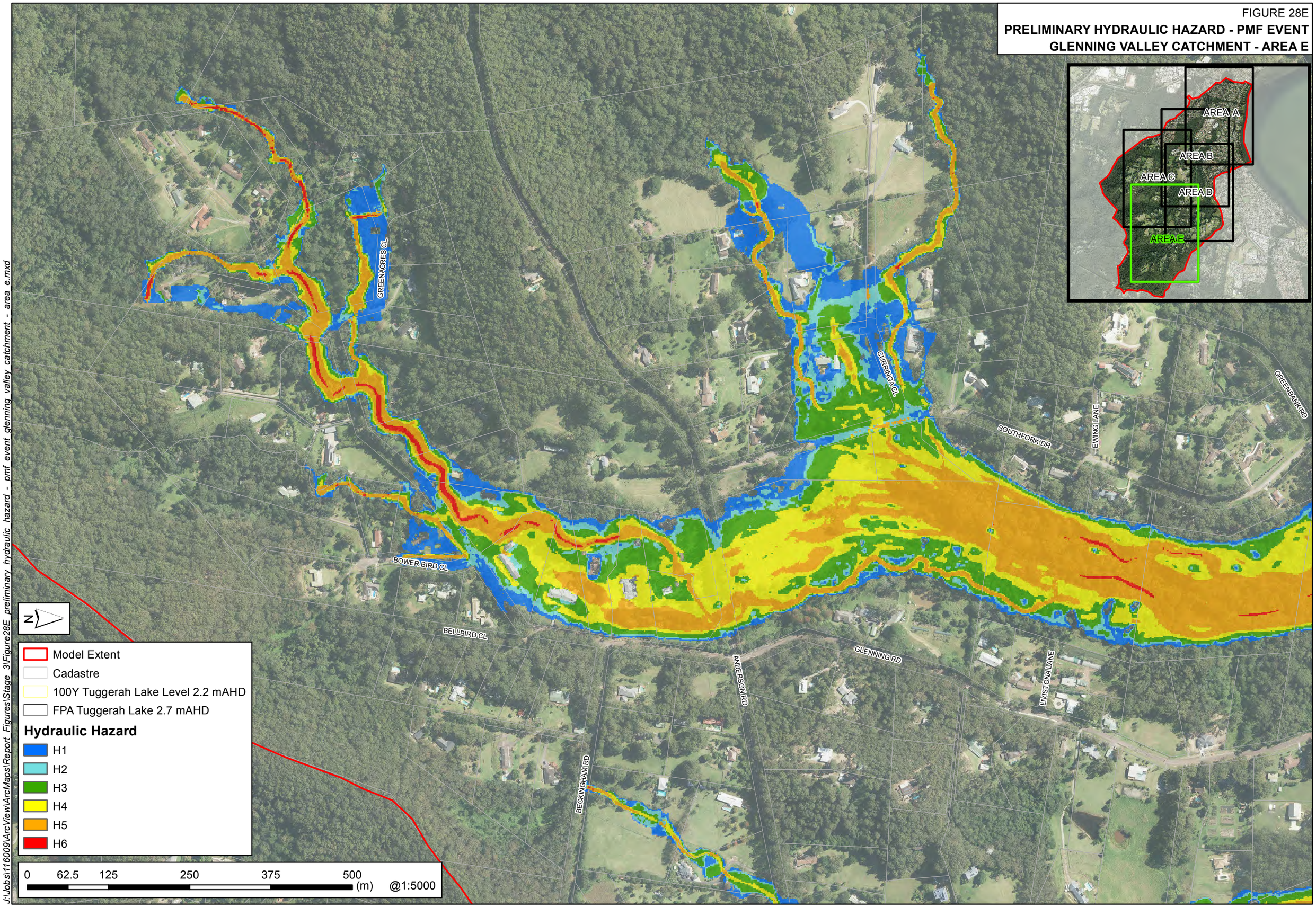

J:\Jobs\116009\ArcView\ArcMaps\Report_Figures\Stage_3\Figure28E_preliminary_hydraulic_hazard_-_pmf_event_glenning_valley_catchment_-_area_e.mxd

FIGURE 29A

PRELIMINARY HYDRAULIC HAZARD - PMF EVENT

TUMBI UMBI CREEK CATCHMENT - AREA A

J:\Jobs\116009\ArcView\ArcMaps\Report_Figures\Stage_3\Figure29A_preliminary_hydraulic_hazard - pmf event tumbi umbi creek catchment - area a.mxd

FIGURE 29B

PRELIMINARY HYDRAULIC HAZARD - PMF EVENT

TUMBI UMBI CREEK CATCHMENT - AREA B

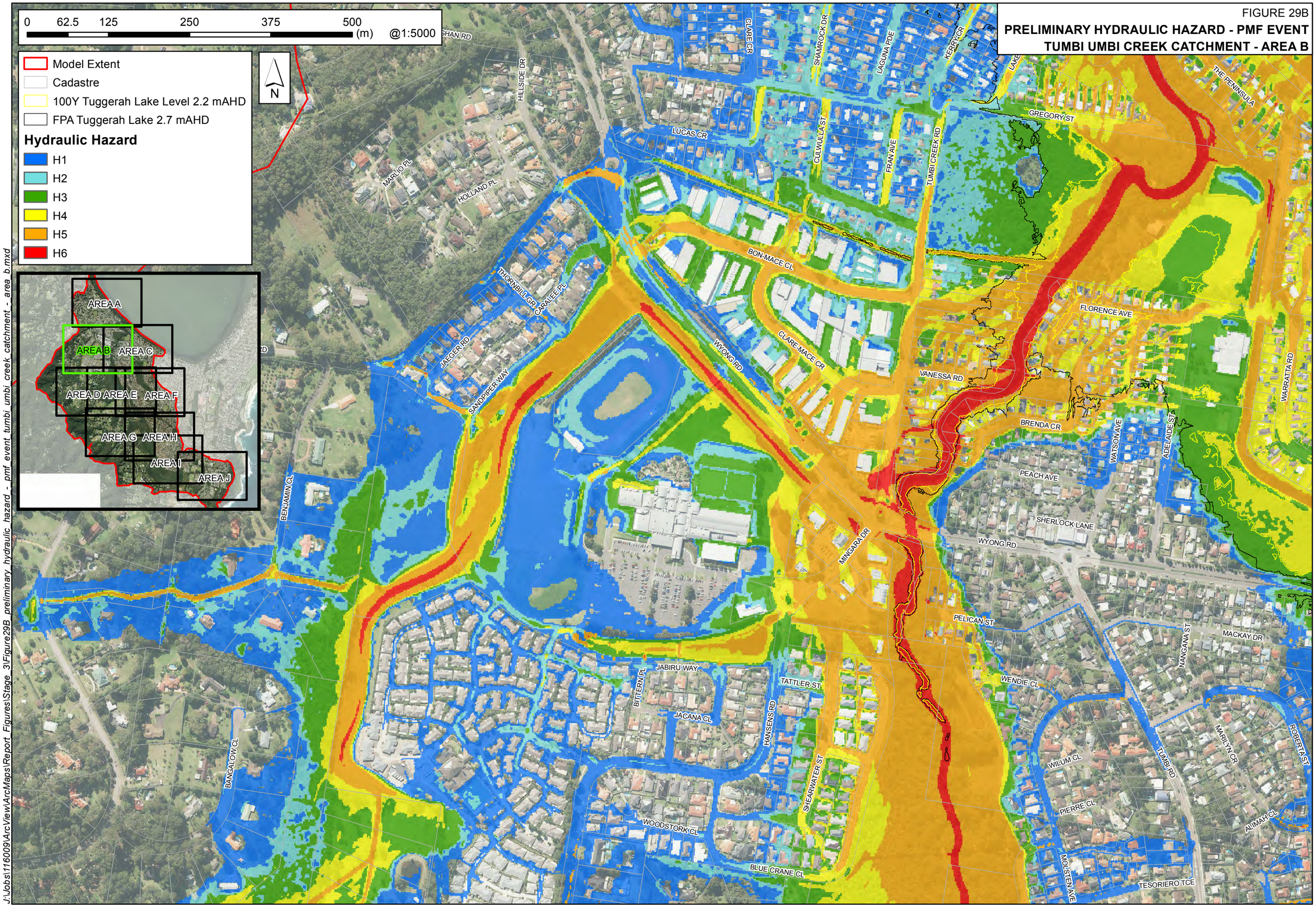

J:\Jobs\116009\ArcView\ArcMaps\Report_Figures\Stage_3\Figure29B_preliminary_hydraulic_hazard_-_pmf_event_tumbi_umbi_creek_catchment_-_area_b.mxd

FIGURE 29C

PRELIMINARY HYDRAULIC HAZARD - PMF EVENT

TUMBI UMBI CREEK CATCHMENT - AREA C

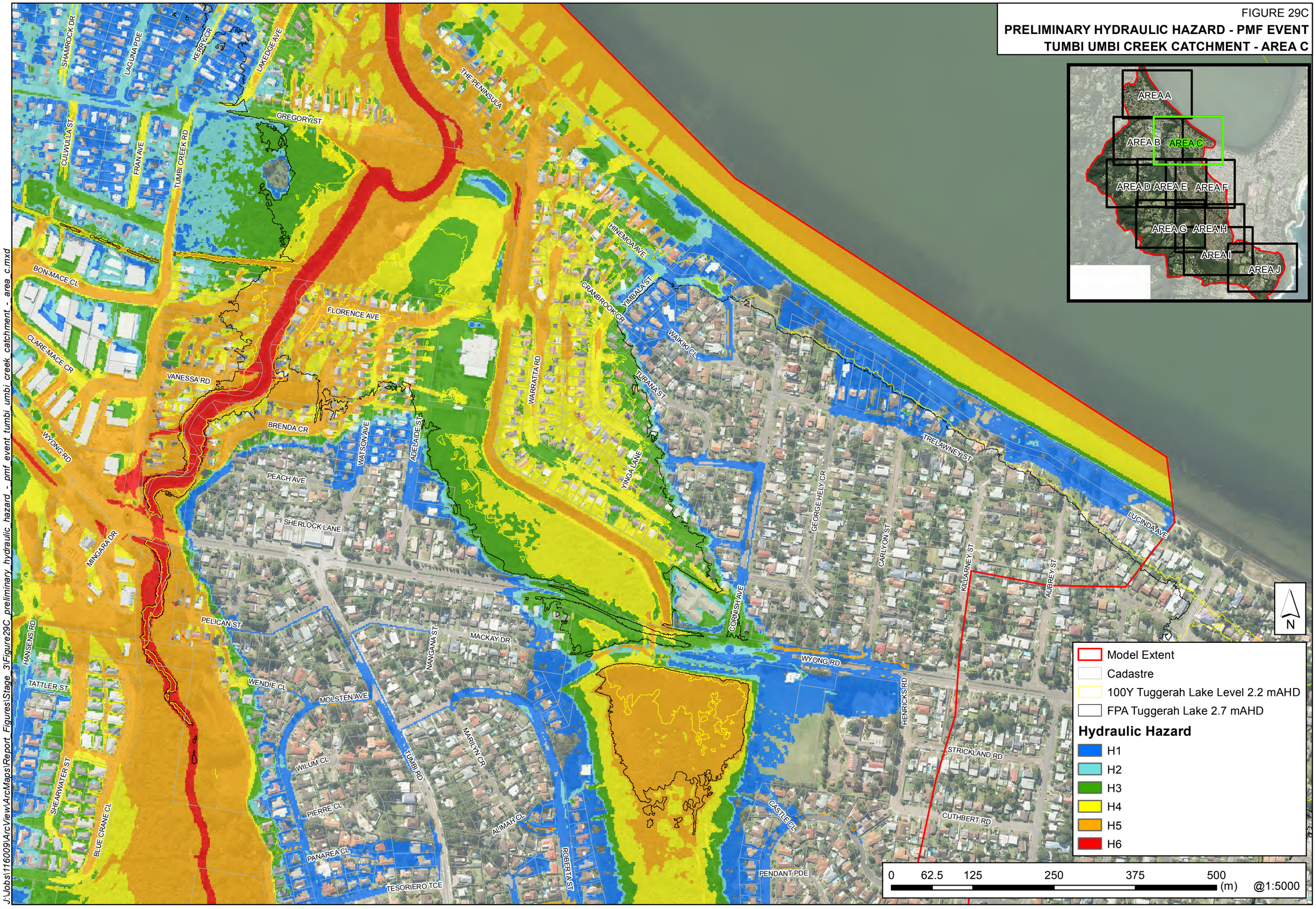

J:\Jobs\116009\ArcView\ArcMaps\Report_Figures\Stage_3\Figure29C_preliminary_hydraulic_hazard_-_pmf_event_tumbi_umbi_creek_catchment_-_area_c.mxd

FIGURE 29D

PRELIMINARY HYDRAULIC HAZARD - PMF EVENT

TUMBI UMBI CREEK CATCHMENT - AREA D

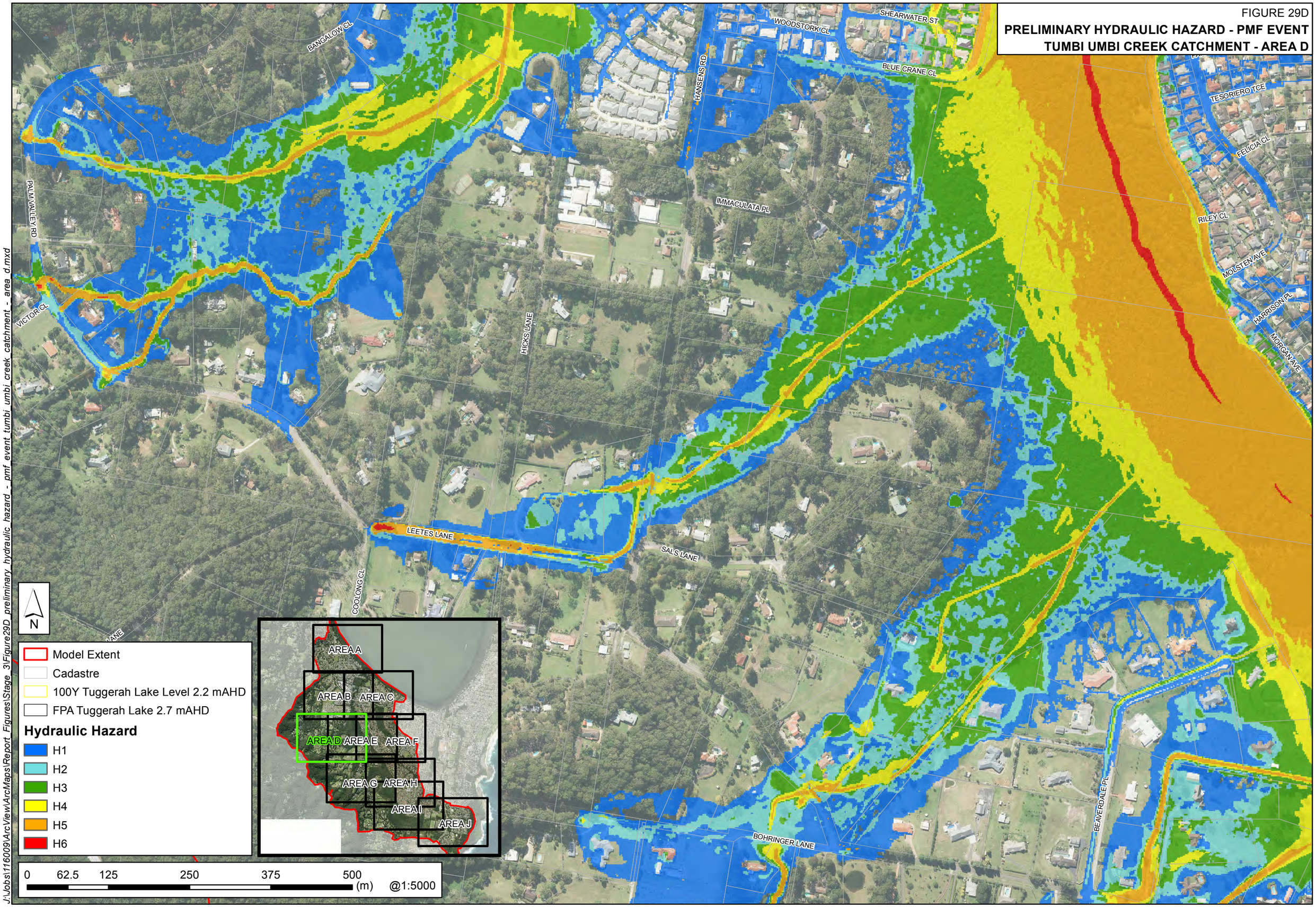

J:\Jobs\116009\ArcView\ArcMaps\Report_Figures\Stage_3\Figure29D_preliminary_hydraulic_hazard_-_pmf_event_tumbi_umbi_creek_catchment_-_area_d.mxd

FIGURE 29E

PRELIMINARY HYDRAULIC HAZARD - PMF EVENT

TUMBI UMBI CREEK CATCHMENT - AREA E

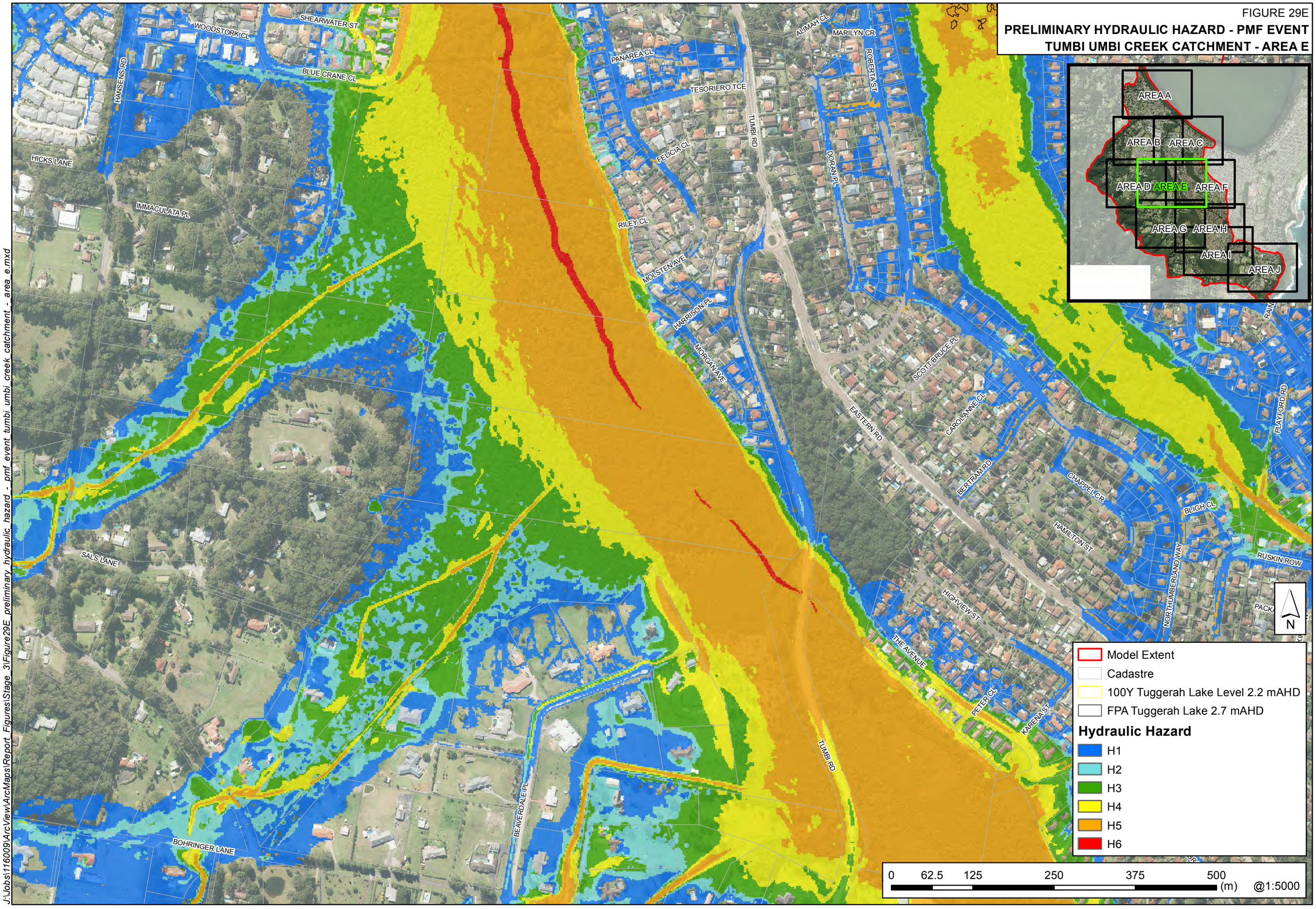

J:\Jobs\116009\ArcView\ArcMaps\Report_Figures\Stage_3\Figure29E_preliminary_hydraulic_hazard - pmf event_tumbi_umbi_creek_catchment - area e.mxd

FIGURE 29F

PRELIMINARY HYDRAULIC HAZARD - PMF EVENT
TUMBI UMBI CREEK CATCHMENT - AREA F

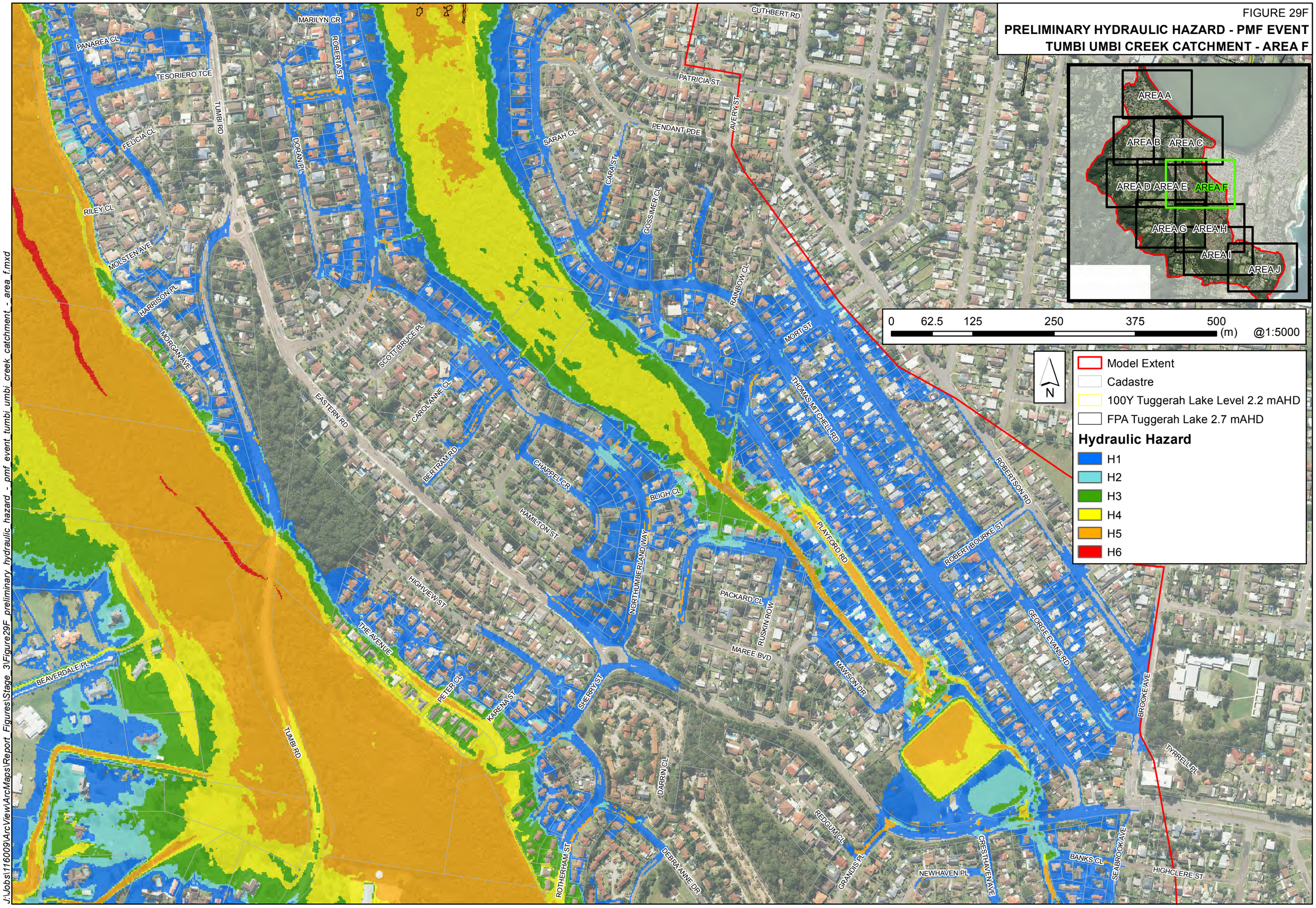

J:\Jobs\116009\ArcView\ArcMaps\Report_Figures\Stage_3\Figure29F_preliminary_hydraulic_hazard - pmf event_tumbi_umbi_creek_catchment - area_f.mxd

FIGURE 29G

PRELIMINARY HYDRAULIC HAZARD - PMF EVENT

TUMBI UMBI CREEK CATCHMENT - AREA G

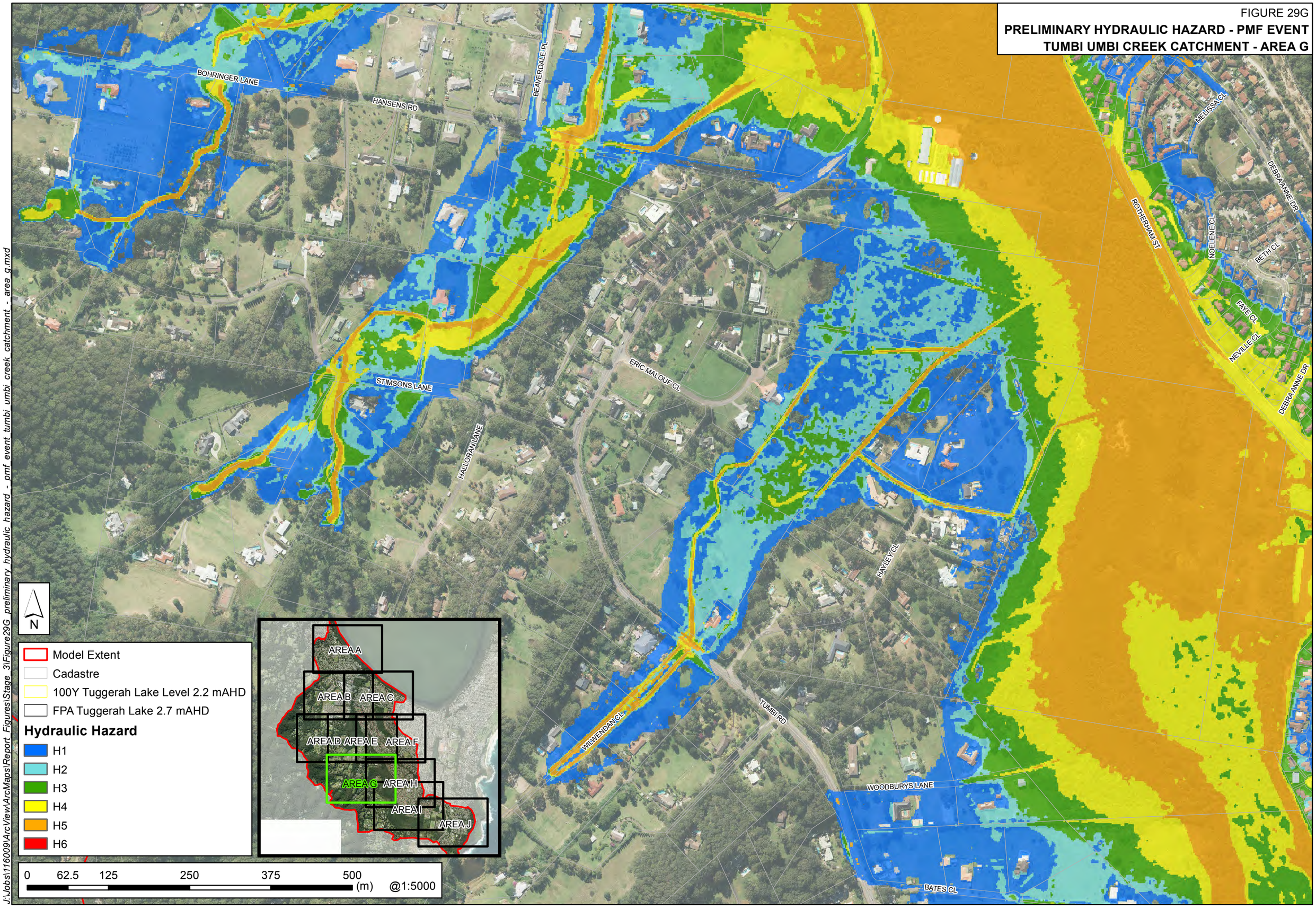

J:\Jobs\116009\ArcView\ArcMaps\Report_Figures\Stage_3\Figure29G_preliminary_hydraulic_hazard_-_pmf_event_tumbi_umbi_creek_catchment_-_area_g.mxd

FIGURE 29H

PRELIMINARY HYDRAULIC HAZARD - PMF EVENT

TUMBI UMBI CREEK CATCHMENT - AREA H

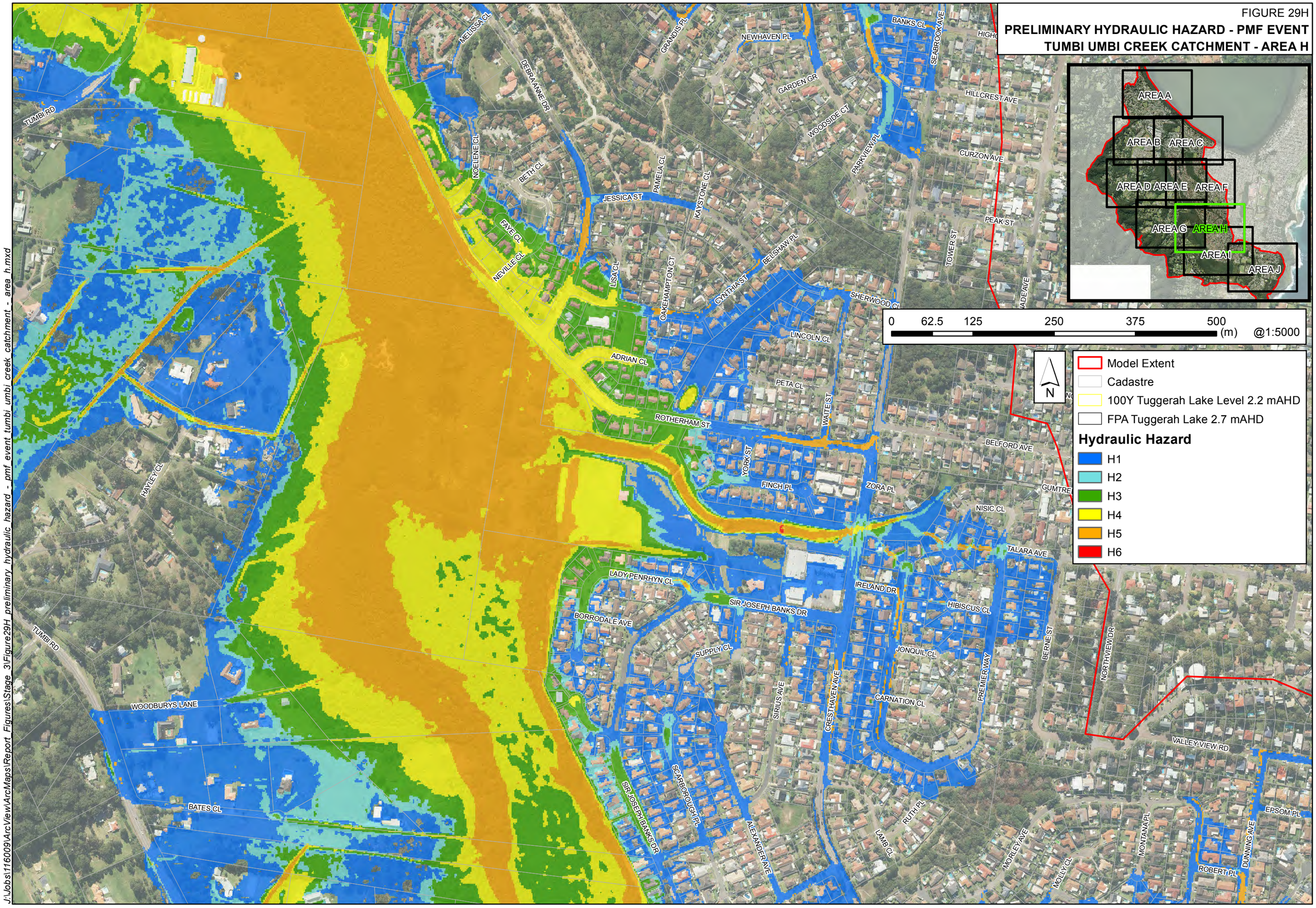

J:\Jobs\116009\ArcView\ArcMaps\Report_Figures\Stage_3\Figure29H_preliminary_hydraulic_hazard - pmf event tumbi umbi creek catchment - area h.mxd

FIGURE 29I

PRELIMINARY HYDRAULIC HAZARD - PMF EVENT

TUMBI UMBI CREEK CATCHMENT - AREA I

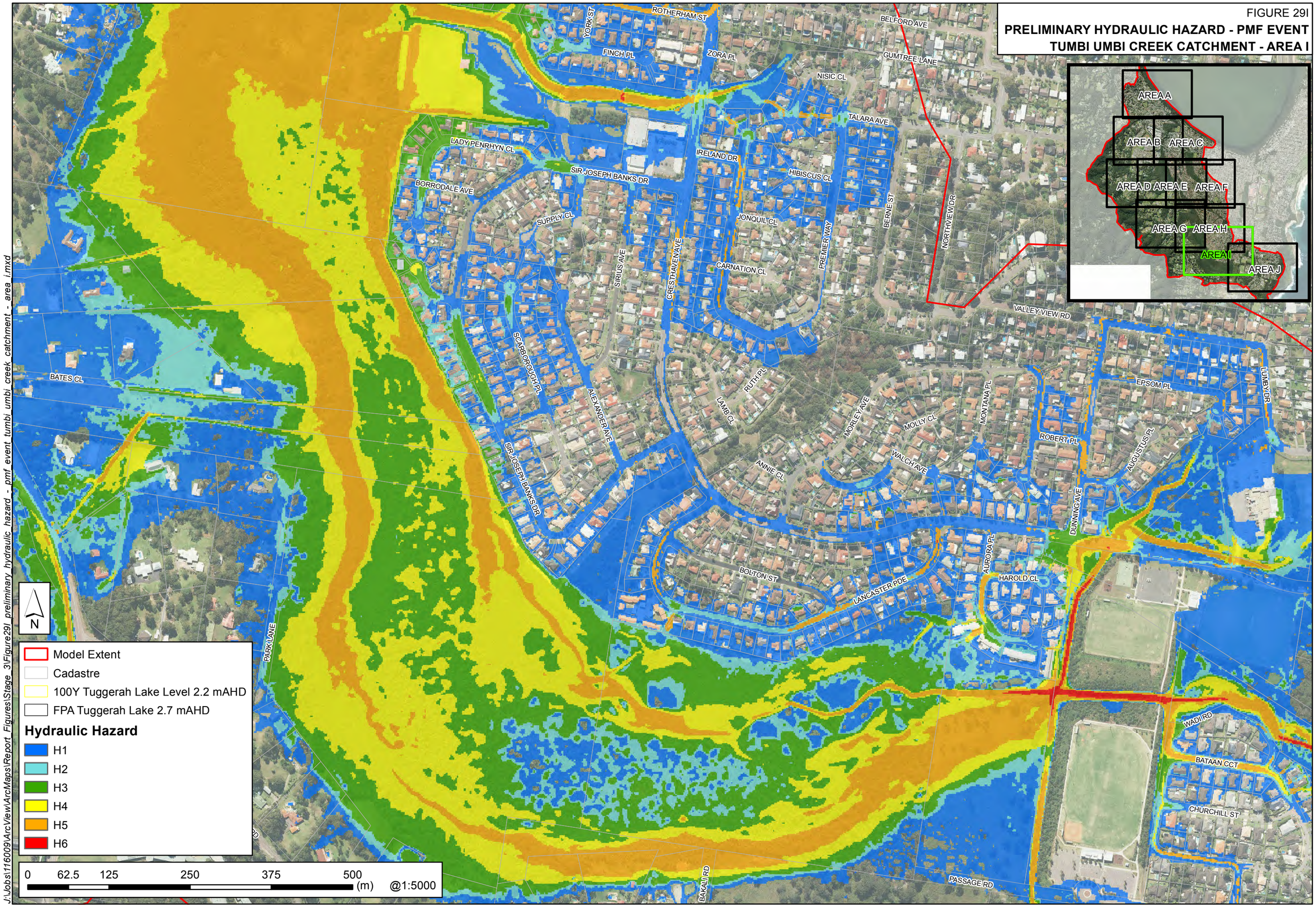

J:\Jobs\116009\ArcView\ArcMaps\Report_Figures\Stage_3\Figure29I_preliminary_hydraulic_hazard - pmf event_tumbi_umbi_creek_catchment - area_i.mxd

FIGURE 29J

PRELIMINARY HYDRAULIC HAZARD - PMF EVENT

TUMBI UMBI CREEK CATCHMENT - AREA J

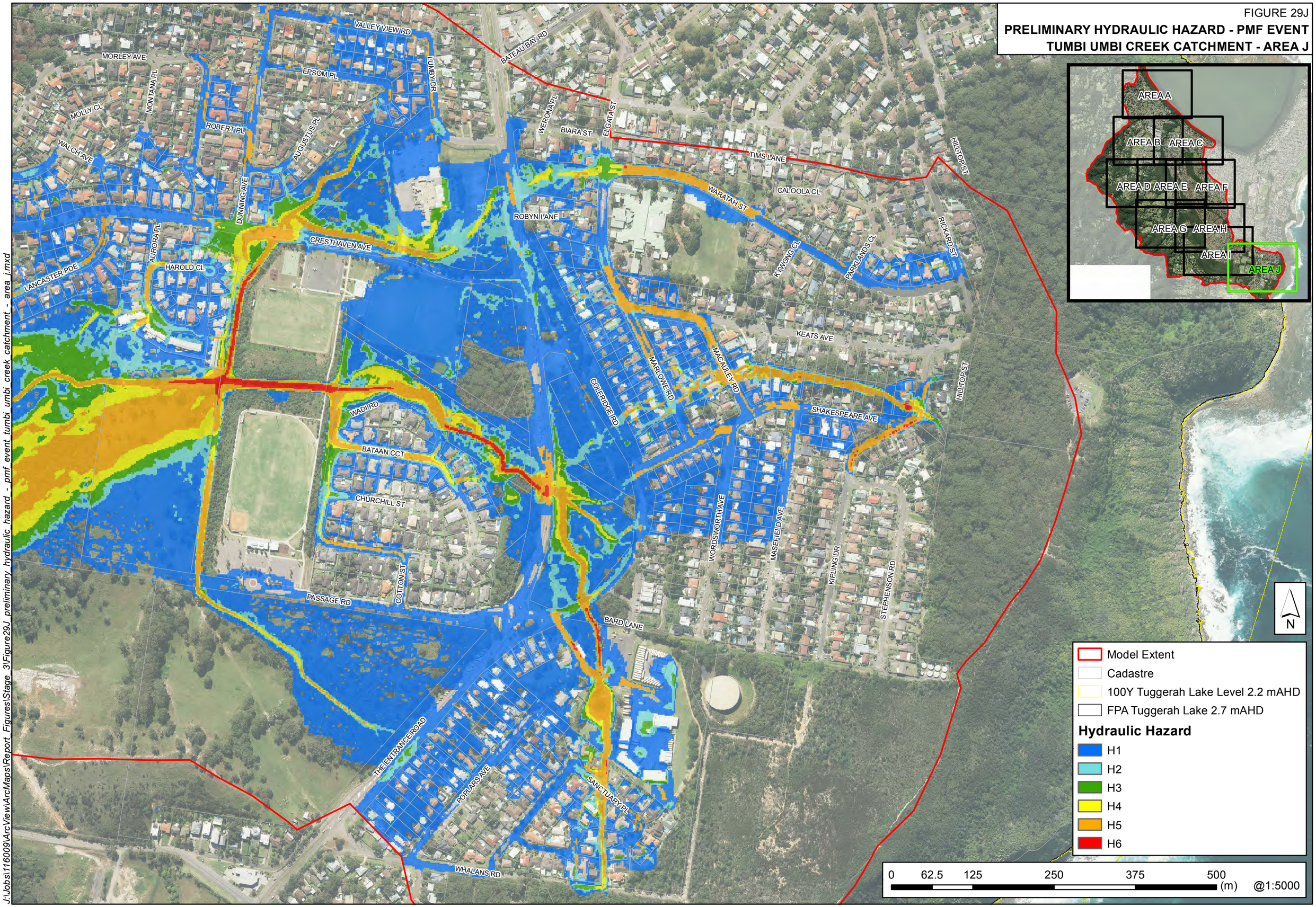

J:\Jobs\116009\ArcView\ArcMaps\Report_Figures\Stage_3\Figure29J_preliminary_hydraulic_hazard - pmf event_tumbi umbi creek catchment - area J.mxd

FIGURE 30A

PRELIMINARY HYDRAULIC HAZARD - PMF EVENT

EASTERN COASTAL CATCHMENT - AREA A

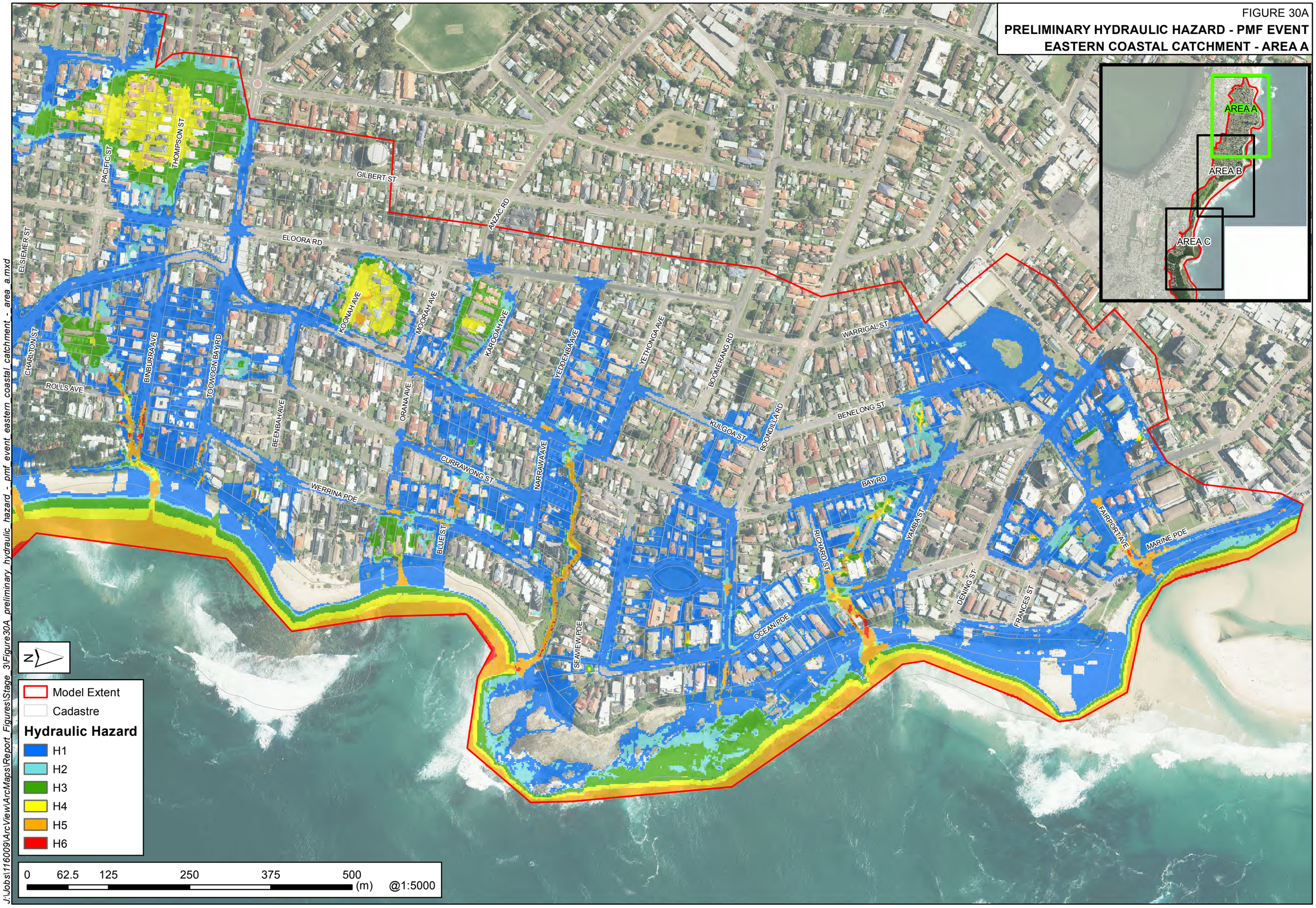

J:\Jobs\116009\ArcView\ArcMaps\Report_Figures\Stage_3\Figure30A_preliminary_hydraulic_hazard - pmf event_eastern_coastal_catchment - area_a.mxd

FIGURE 30B

PRELIMINARY HYDRAULIC HAZARD - PMF EVENT

EASTERN COASTAL CATCHMENT - AREA B

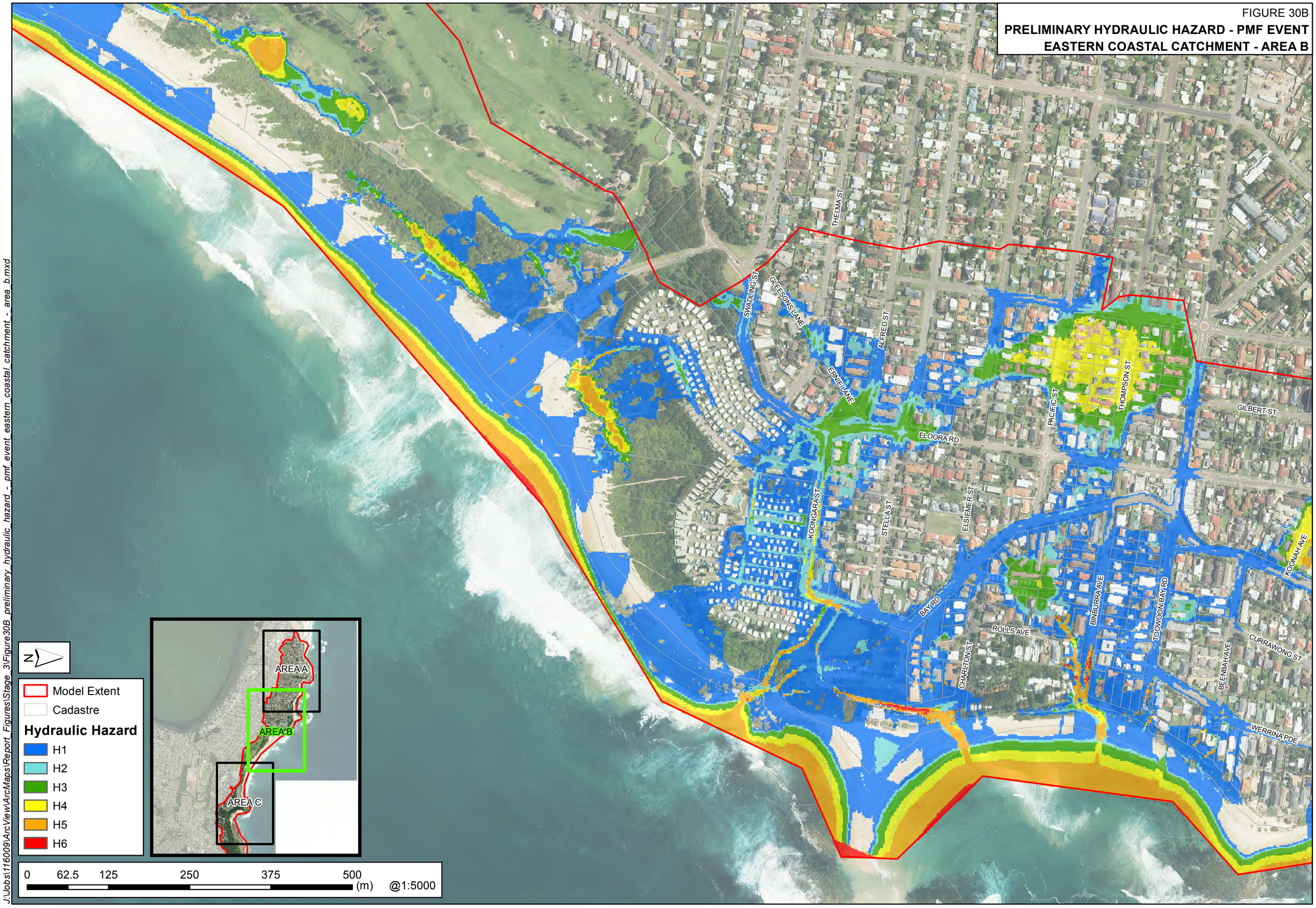

J:\Jobs\116009\ArcView\ArcMaps\Report_Figures\Stage_3\Figure30B_preliminary_hydraulic_hazard_-_pmf_event_eastern_coastal_catchment_-_area_b.mxd

FIGURE 30C

PRELIMINARY HYDRAULIC HAZARD - PMF EVENT

EASTERN COASTAL CATCHMENT - AREA C

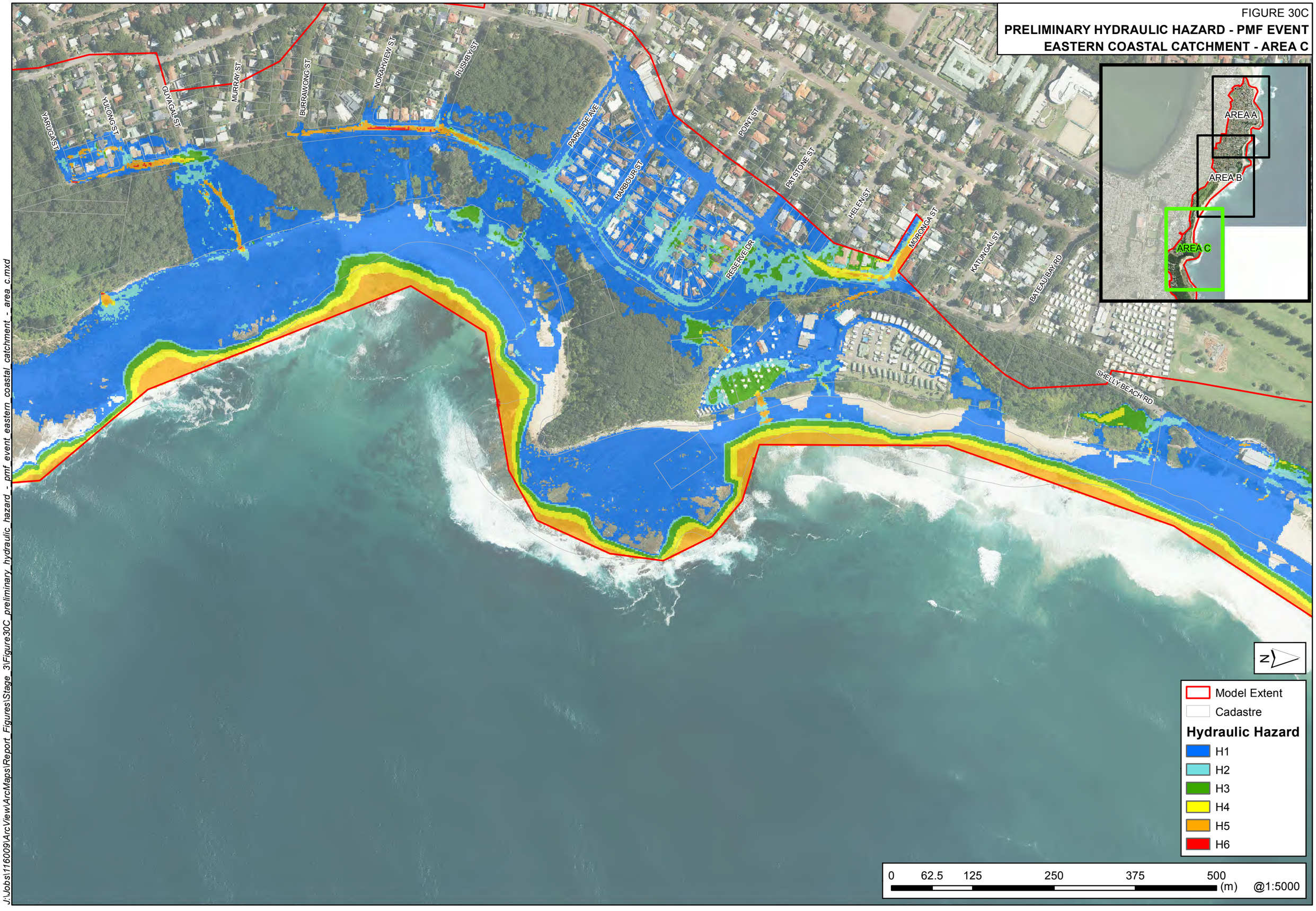

J:\Jobs\116009\ArcView\ArcMaps\Report_Figures\Stage_3\Figure30C_preliminary_hydraulic_hazard_-_pmf_event_eastern_coastal_catchment_-_area_c.mxd

FIGURE 31A

PRELIMINARY HYDRAULIC CATEGORISATION - 1% AEP EVENT
GLENNING VALLEY CATCHMENT - AREA A

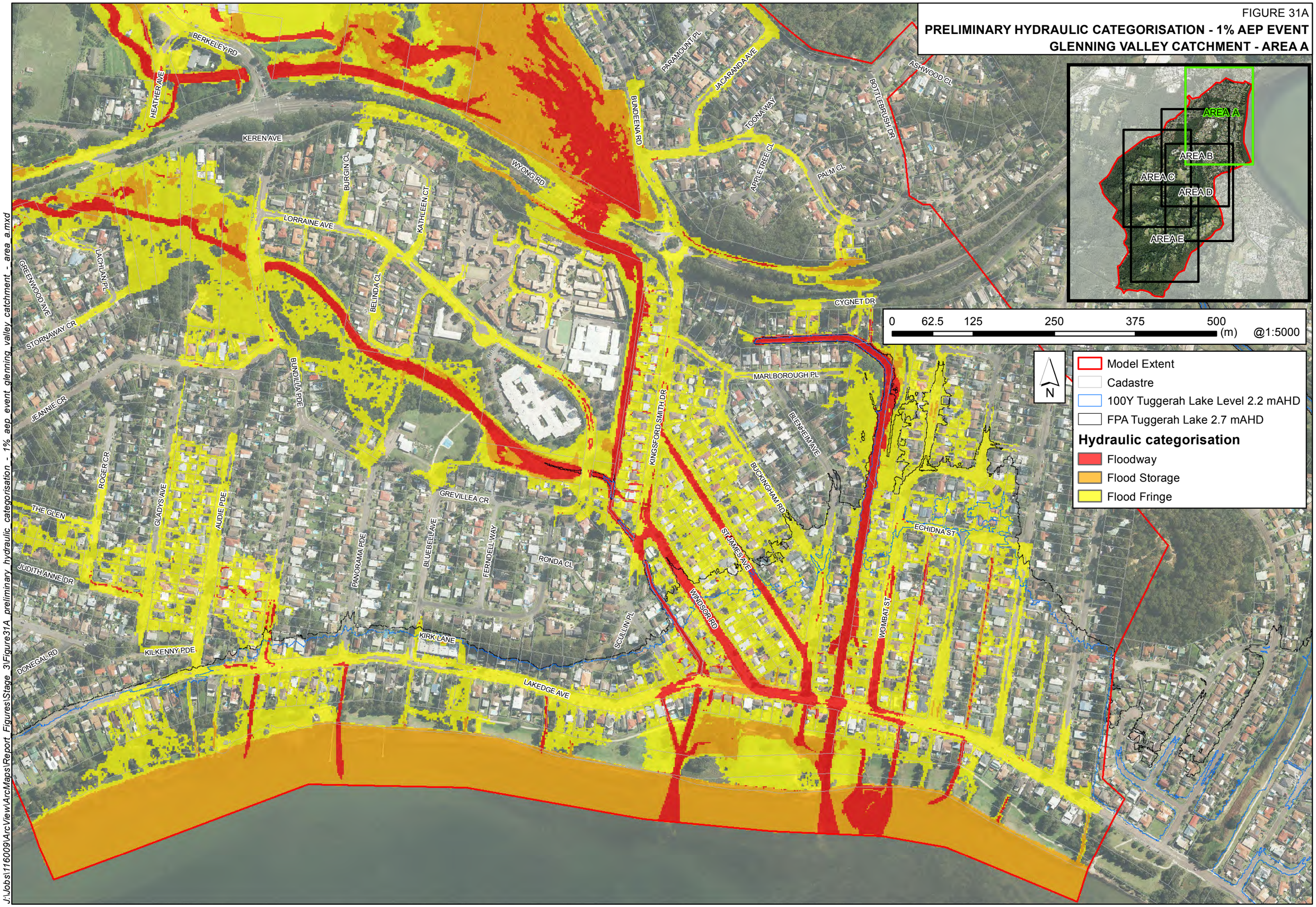

J:\Jobs\116009\ArcView\ArcMaps\Report_Figures\Stage_3\Figure31A_preliminary_hydraulic_categorisation_-_1%_aep_event_glenning_valley_catchment_-_area_a.mxd

FIGURE 31B

PRELIMINARY HYDRAULIC CATEGORISATION - 1% AEP EVENT

GLENNING VALLEY CATCHMENT - AREA B

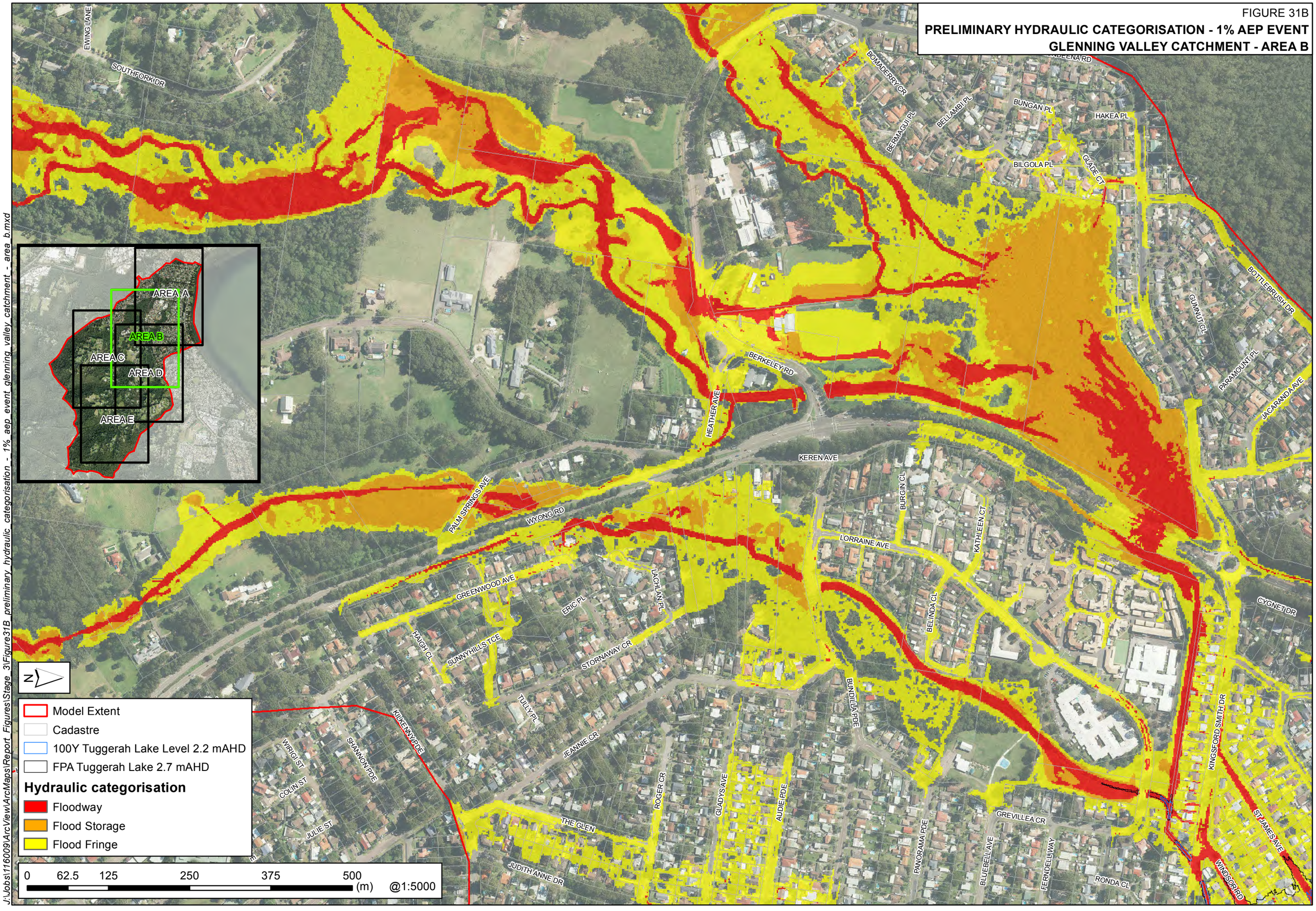

J:\Jobs\116009\ArcView\ArcMaps\Report_Figures\Stage_3\Figure31B_preliminary_hydraulic_categorisation_-_1%_aep_event_glenning_valley_catchment_-_area_b.mxd

FIGURE 31C

PRELIMINARY HYDRAULIC CATEGORISATION - 1% AEP EVENT
GLENNING VALLEY CATCHMENT - AREA C

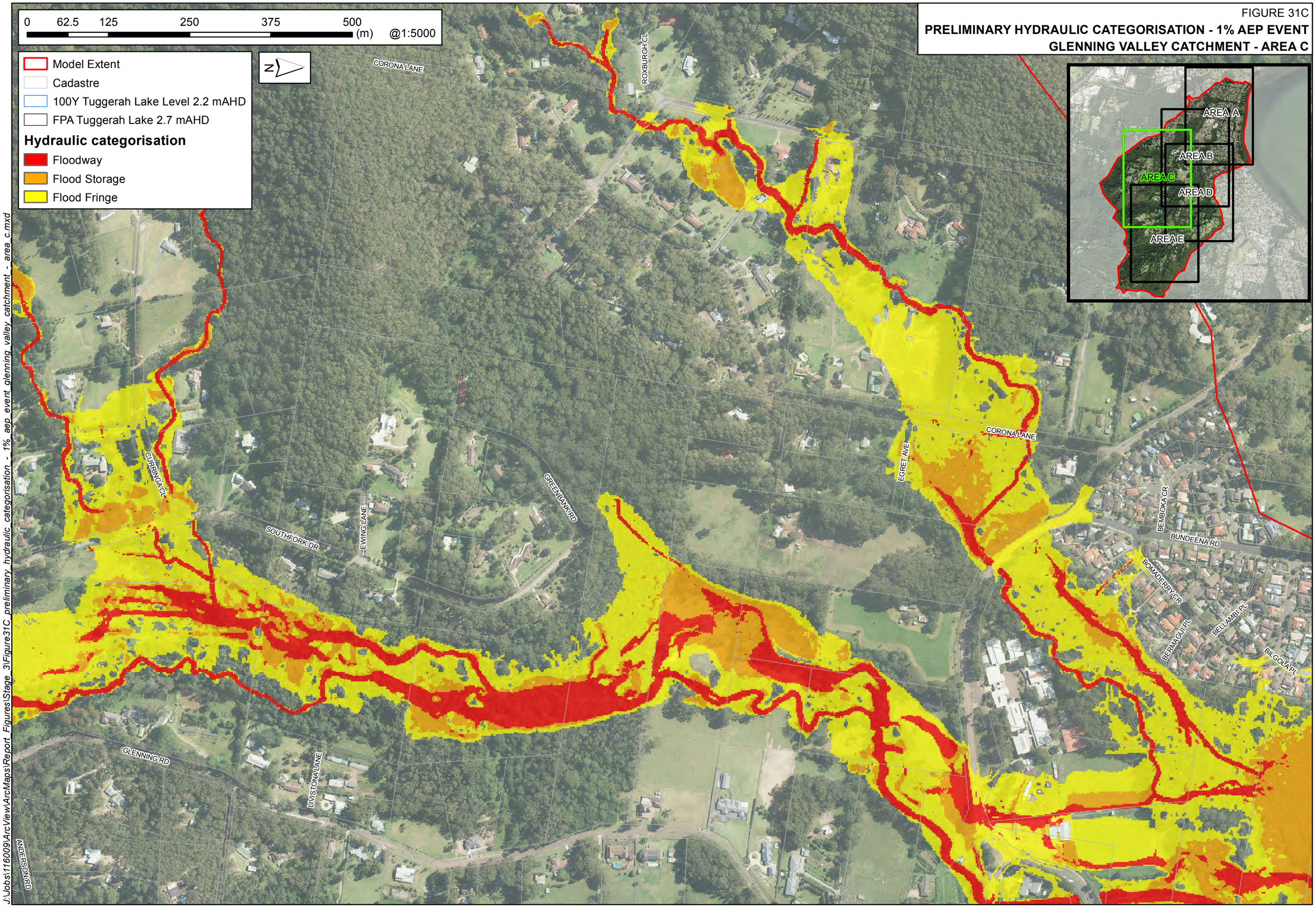

J:\Jobs\116009\ArcView\ArcMaps\Report_Figures\Stage_3\Figure31C_preliminary_hydraulic_categorisation_-_1%_aep_event_glenning_valley_catchment_-_area_c.mxd

FIGURE 31D

PRELIMINARY HYDRAULIC CATEGORISATION - 1% AEP EVENT

GLENNING VALLEY CATCHMENT - AREA D

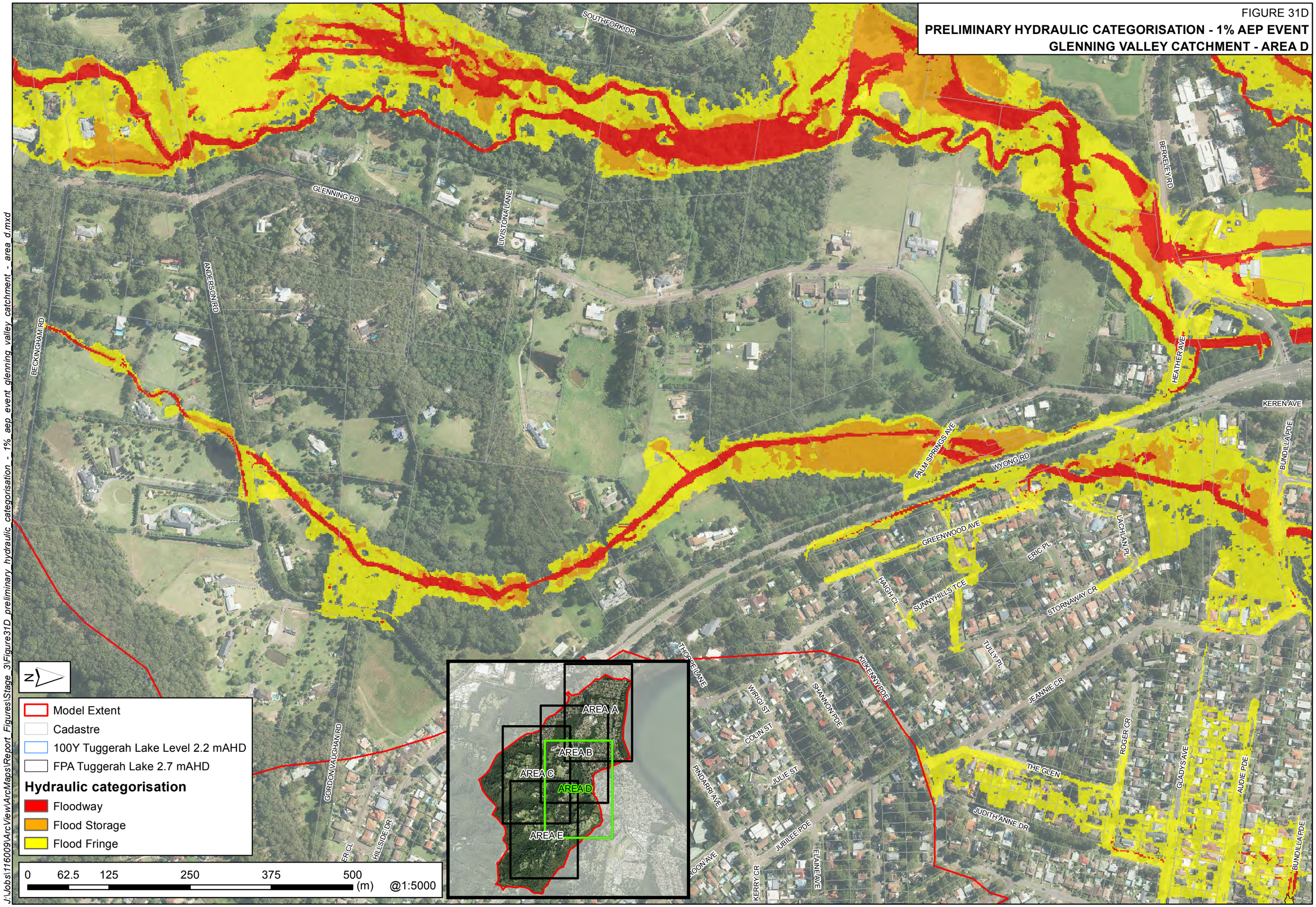

J:\Jobs\116009\ArcView\ArcMaps\Report_Figures\Stage_3\Figure31D_preliminary_hydraulic_categorisation_-_1%_aep_event_glenning_valley_catchment_-_area_d.mxd

FIGURE 31E

PRELIMINARY HYDRAULIC CATEGORISATION - 1% AEP EVENT
GLENNING VALLEY CATCHMENT - AREA E

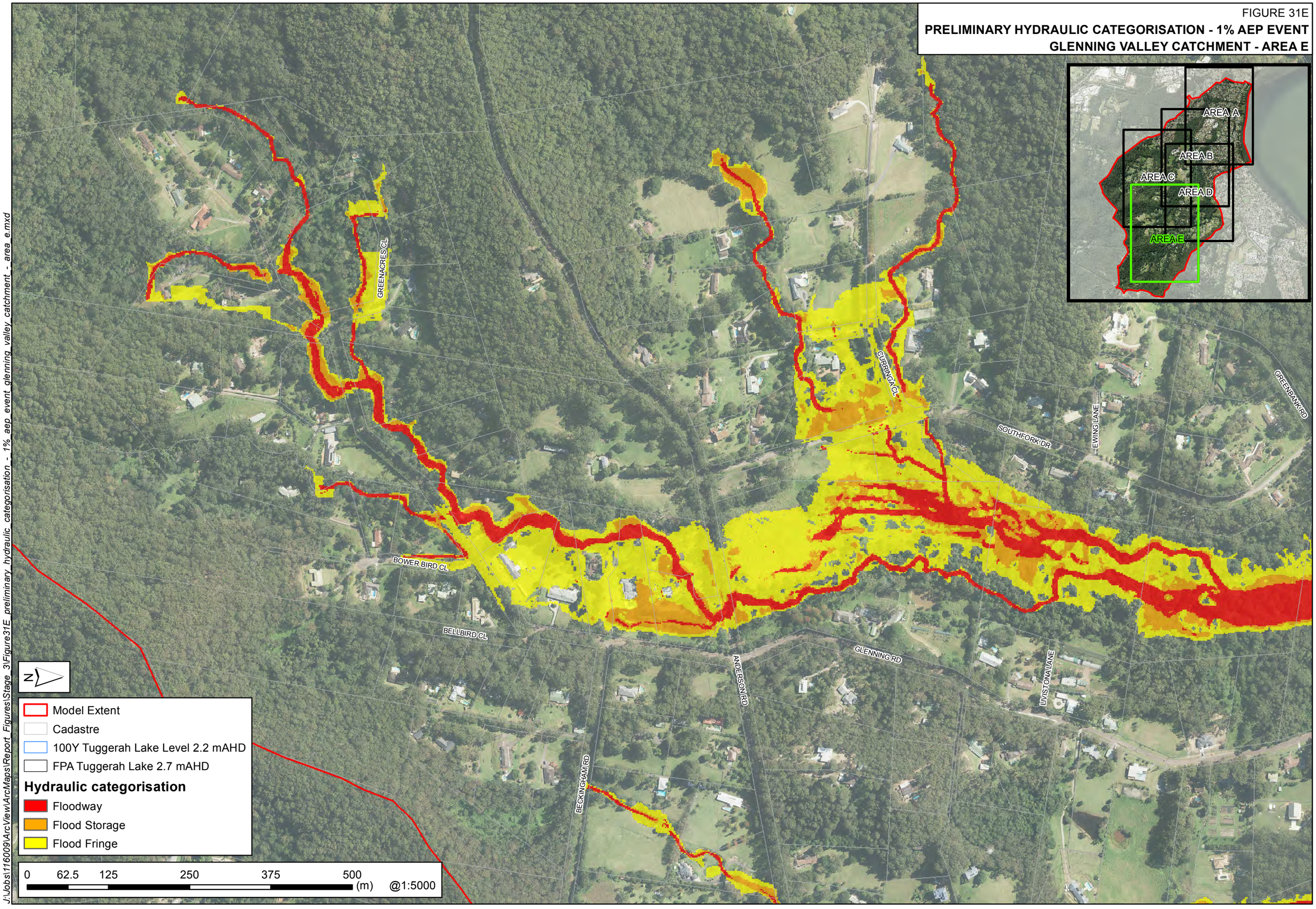

J:\Jobs\116009\ArcView\ArcMaps\Report_Figures\Stage_3\Figure31E_preliminary_hydraulic_categorisation_-_1%_aep_event_glenning_valley_catchment_-_area_e.mxd