



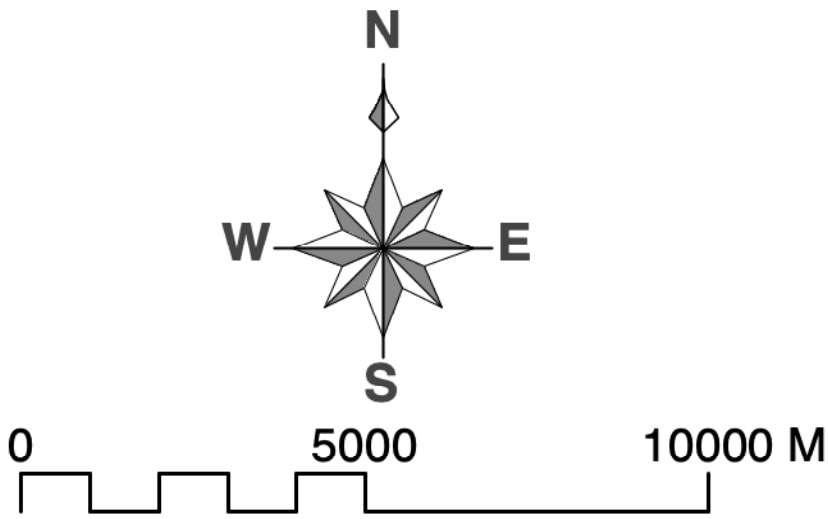
## Key Map

**NOTES:**

1. Addresses are provided for multi-category sites only
2. Address shown is for location / identification only, each multi-category site may have one or more addresses
3. Where there is a discrepancy between the Land Schedule and the Mapping the Land Schedule shall prevail

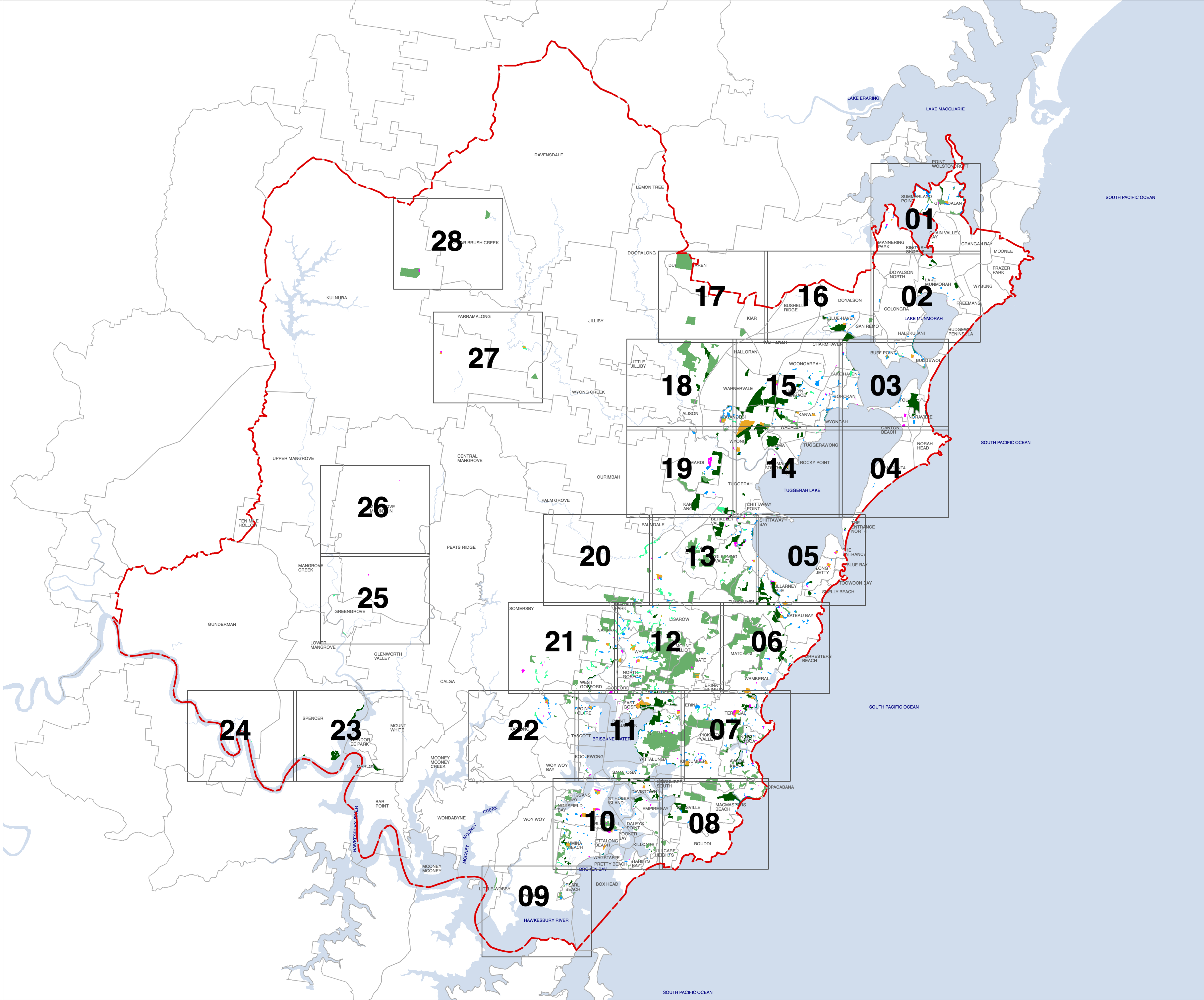
## Land Category

- |   |                            |
|---|----------------------------|
|    | Natural Area - Bushland    |
|    | Natural Area - Escarpment  |
|   | Natural Area - Foreshore   |
|  | Natural Area - Watercourse |
|  | Natural Area - Wetland     |
|  | Park                       |
|  | General Community Use      |
|  | Sportsground               |
|  | Culture significant        |
|  | Cadastre                   |
|  | Suburb                     |



**DISCLAIMER:** These maps have been compiled from various sources and the publisher and/or contributors accept no responsibility for any injury, loss or damage arising from the use, error or any omission therein. No part of this map may be reproduced without prior written permission. ©2022 Central Coast Council, All Rights Reserved.

Date: 24/04/2025  
Issue: 3  
Provided for: Central Coast Council  
Projection: GDA\_1994\_Transverse\_Mercator;  
GCS\_GDA\_1994





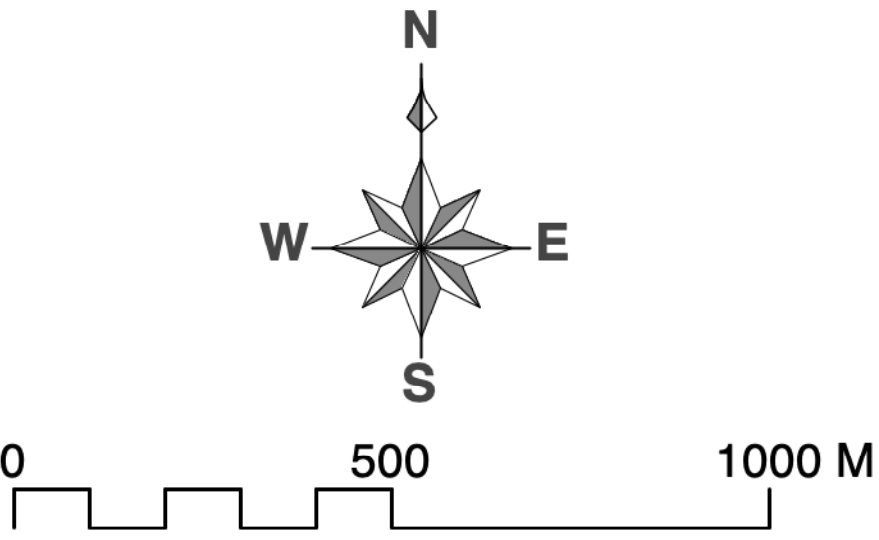


CENTRAL COAST COUNCIL  
Council Community Land  
Plan of Management 2025  
Category Mapping

Map Tile 01

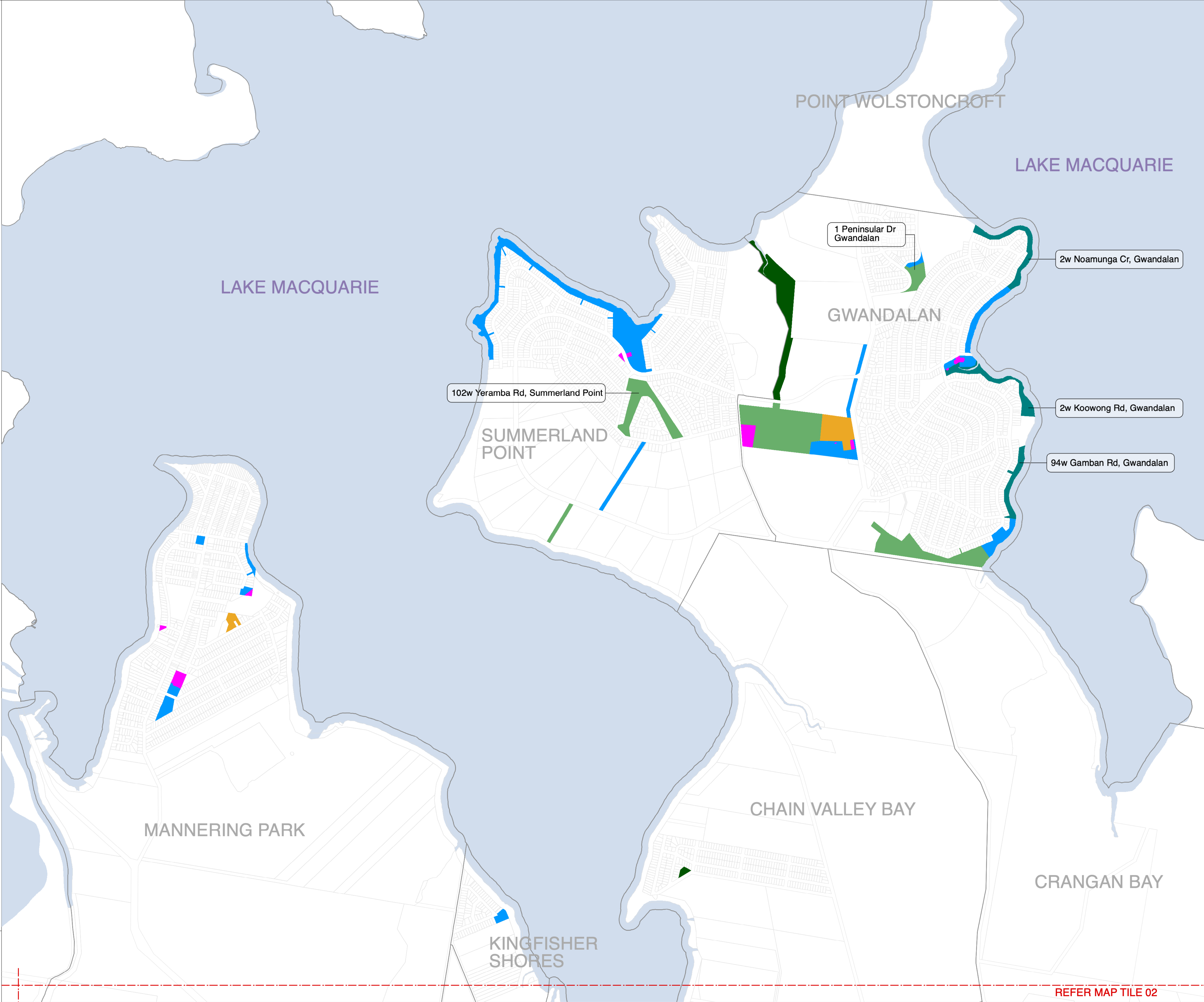
**NOTES:**  
1. Addresses are provided for multi-category sites only  
2. Address shown is for location / identification only, each multi-category site may have one or more addresses  
3. Where there is a discrepancy between the Land Schedule and the Mapping the Land Schedule shall prevail

Land Category	
	Natural Area - Bushland
	Natural Area - Escarpment
	Natural Area - Foreshore
	Natural Area - Watercourse
	Natural Area - Wetland
	Park
	General Community Use
	Sportsground
	Culture significant
	Cadastre
	Suburb



*DISCLAIMER: These maps have been compiled from various sources and the publisher and/or contributors accept no responsibility for any injury, loss or damage arising from the use, error or any omission therein. No part of this map may be reproduced without prior written permission. ©2022 Central Coast Council, All Rights Reserved.*

Date: 24/04/2025  
Issue: 3  
Provided for: Central Coast Council  
Projection: GDA\_1994\_Transverse\_Mercator,  
GCS\_GDA\_1994



REFER MAP TILE 02



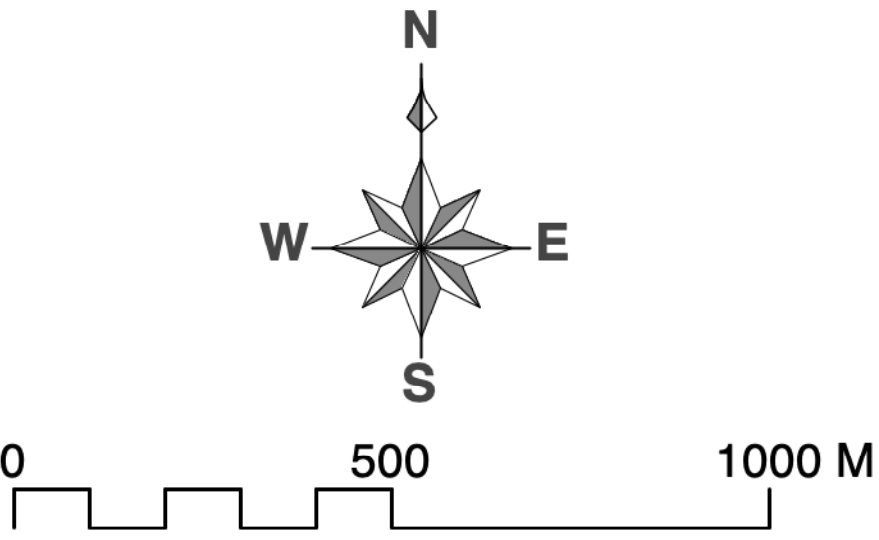


CENTRAL COAST COUNCIL  
Council Community Land  
Plan of Management 2025  
Category Mapping

Map Tile 02

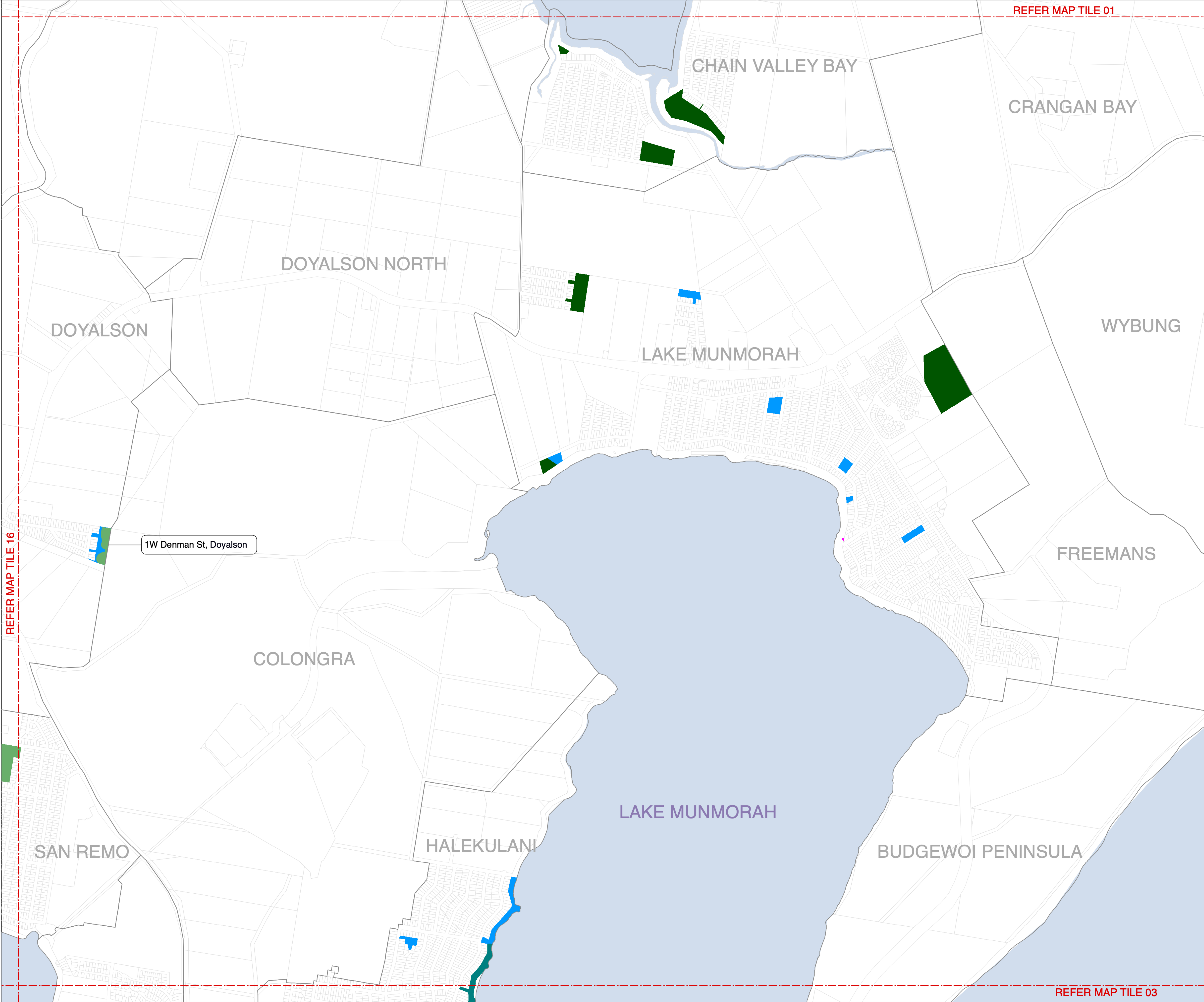
- NOTES:**
- 1. Addresses are provided for multi-category sites only
  - 2. Address shown is for location / identification only, each multi-category site may have one or more addresses
  - 3. Where there is a discrepancy between the Land Schedule and the Mapping the Land Schedule shall prevail

Land Category	
<div></div>	Natural Area - Bushland
<div></div>	Natural Area - Escarpment
<div></div>	Natural Area - Foreshore
<div></div>	Natural Area - Watercourse
<div></div>	Natural Area - Wetland
<div></div>	Park
<div></div>	General Community Use
<div></div>	Sportsground
<div></div>	Culture significant
<div></div>	Cadastre
<div></div>	Suburb



*DISCLAIMER: These maps have been compiled from various sources and the publisher and/or contributors accept no responsibility for any injury, loss or damage arising from the use, error or any omission therein. No part of this map may be reproduced without prior written permission. ©2022 Central Coast Council, All Rights Reserved.*

Date: 24/04/2025  
Issue: 3  
Provided for: Central Coast Council  
Projection: GDA\_1994\_Transverse\_Mercator,  
GCS\_GDA\_1994





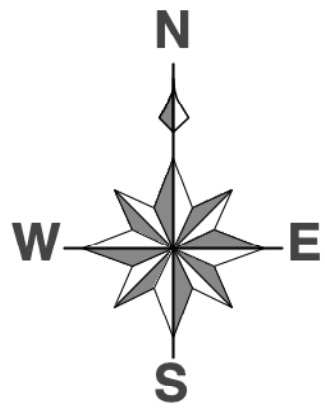


CENTRAL COAST COUNCIL  
Council Community Land  
Plan of Management 2025  
Category Mapping

Map Tile 03

- NOTES:**
- 1. Addresses are provided for multi-category sites only
  - 2. Address shown is for location / identification only, each multi-category site may have one or more addresses
  - 3. Where there is a discrepancy between the Land Schedule and the Mapping the Land Schedule shall prevail

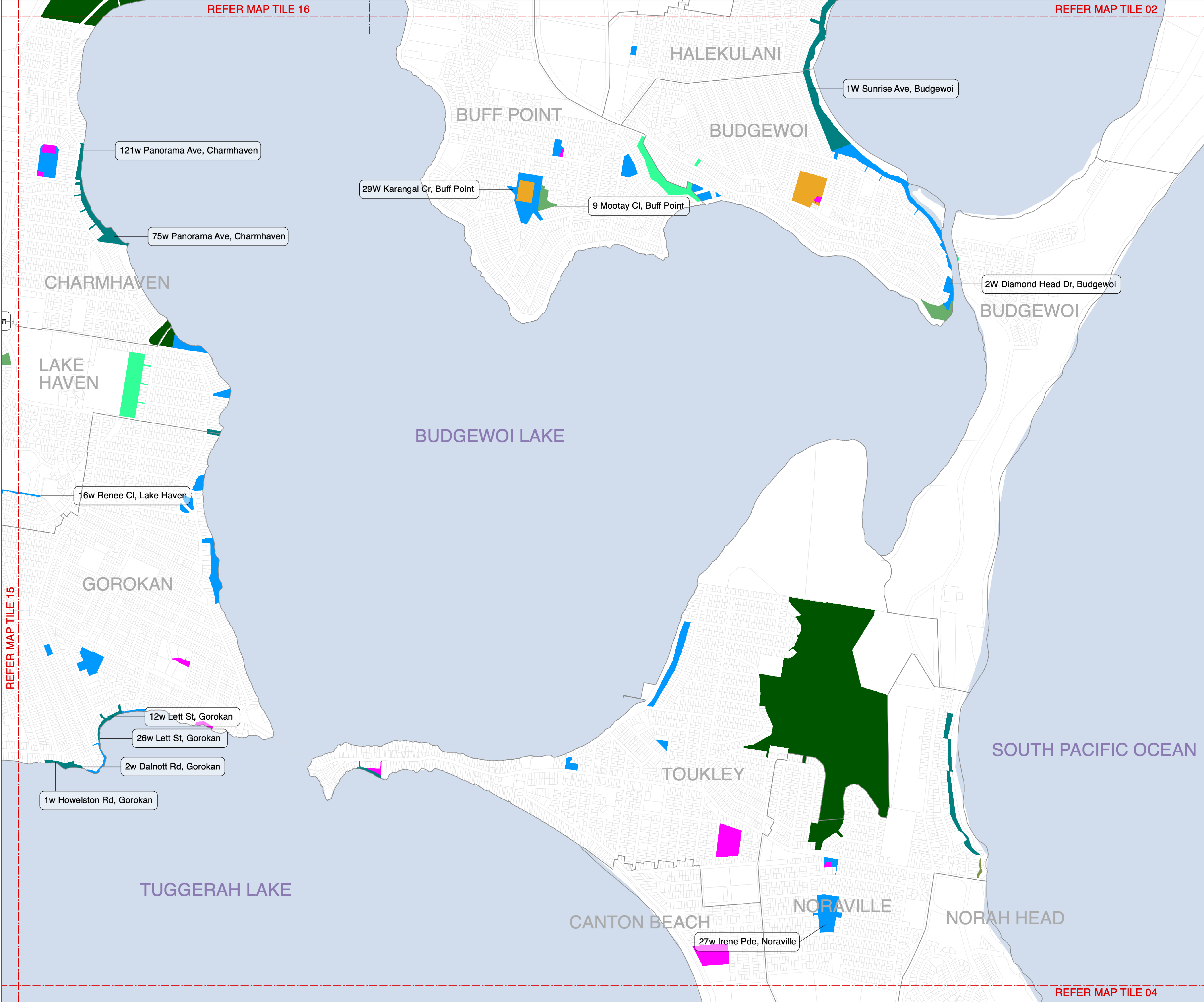
Land Category	
	Natural Area - Bushland
	Natural Area - Escarpment
	Natural Area - Foreshore
	Natural Area - Watercourse
	Natural Area - Wetland
	Park
	General Community Use
	Sportsground
	Culture significant
	Cadastre
	Suburb



0 500 1000 M

**DISCLAIMER:** These maps have been compiled from various sources and the publisher and/or contributors accept no responsibility for any injury, loss or damage arising from the use, error or any omission therein. No part of this map may be reproduced without prior written permission. ©2022 Central Coast Council, All Rights Reserved.

Date: 24/04/2025  
Issue: 3  
Provided for: Central Coast Council  
Projection: GDA\_1994\_Transverse\_Mercator,  
GCS\_GDA\_1994





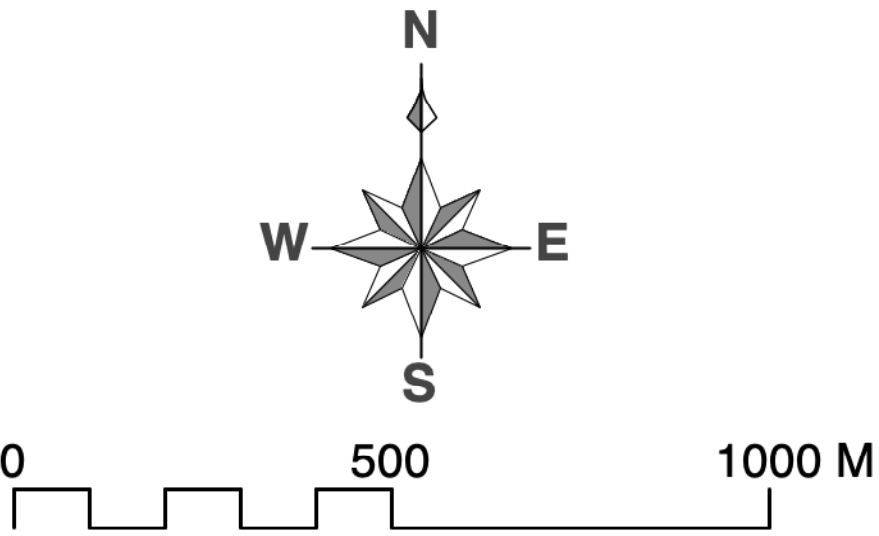


CENTRAL COAST COUNCIL  
Council Community Land  
Plan of Management 2025  
Category Mapping

Map Tile 04

- NOTES:**
- 1. Addresses are provided for multi-category sites only
  - 2. Address shown is for location / identification only, each multi-category site may have one or more addresses
  - 3. Where there is a discrepancy between the Land Schedule and the Mapping the Land Schedule shall prevail

Land Category	
<div></div>	Natural Area - Bushland
<div></div>	Natural Area - Escarpment
<div></div>	Natural Area - Foreshore
<div></div>	Natural Area - Watercourse
<div></div>	Natural Area - Wetland
<div></div>	Park
<div></div>	General Community Use
<div></div>	Sportsground
<div></div>	Culture significant
<div></div>	Cadastral
<div></div>	Suburb



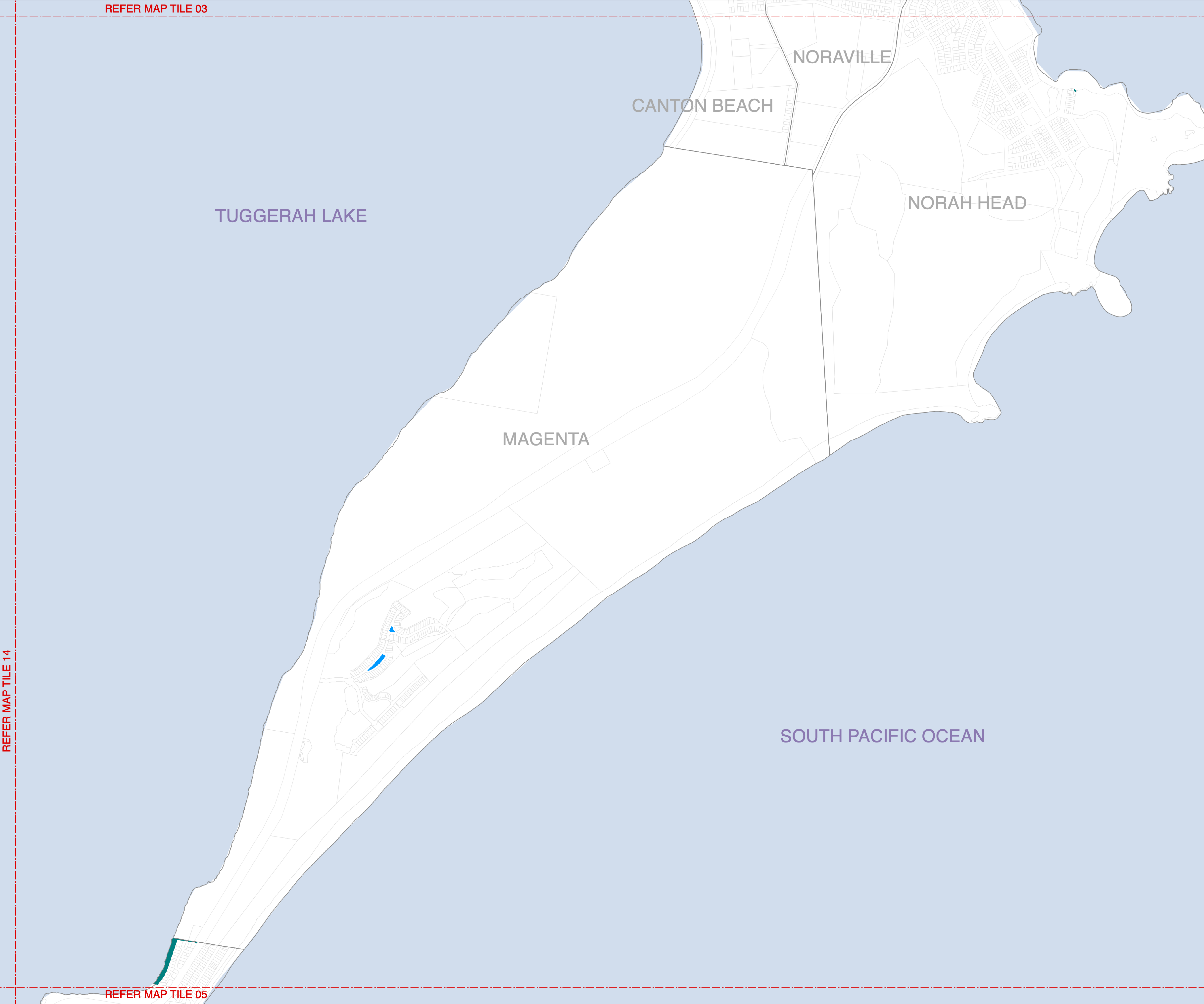
*DISCLAIMER: These maps have been compiled from various sources and the publisher and/or contributors accept no responsibility for any injury, loss or damage arising from the use, error or any omission therein. No part of this map may be reproduced without prior written permission. ©2022 Central Coast Council, All Rights Reserved.*

Date: 24/04/2025  
Issue: 3  
Provided for: Central Coast Council  
Projection: GDA\_1994\_Transverse\_Mercator,  
GCS\_GDA\_1994

REFER MAP TILE 14

REFER MAP TILE 03

REFER MAP TILE 05





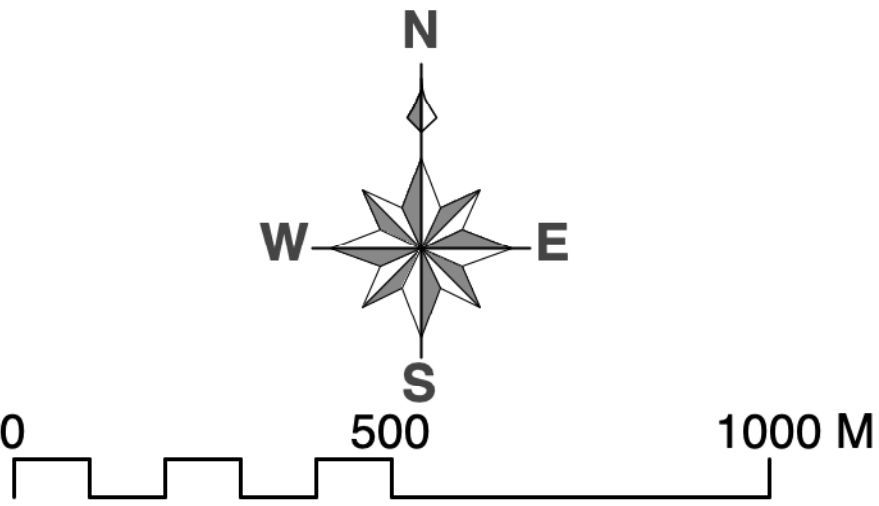


CENTRAL COAST COUNCIL  
Council Community Land  
Plan of Management 2025  
Category Mapping

Map Tile 05

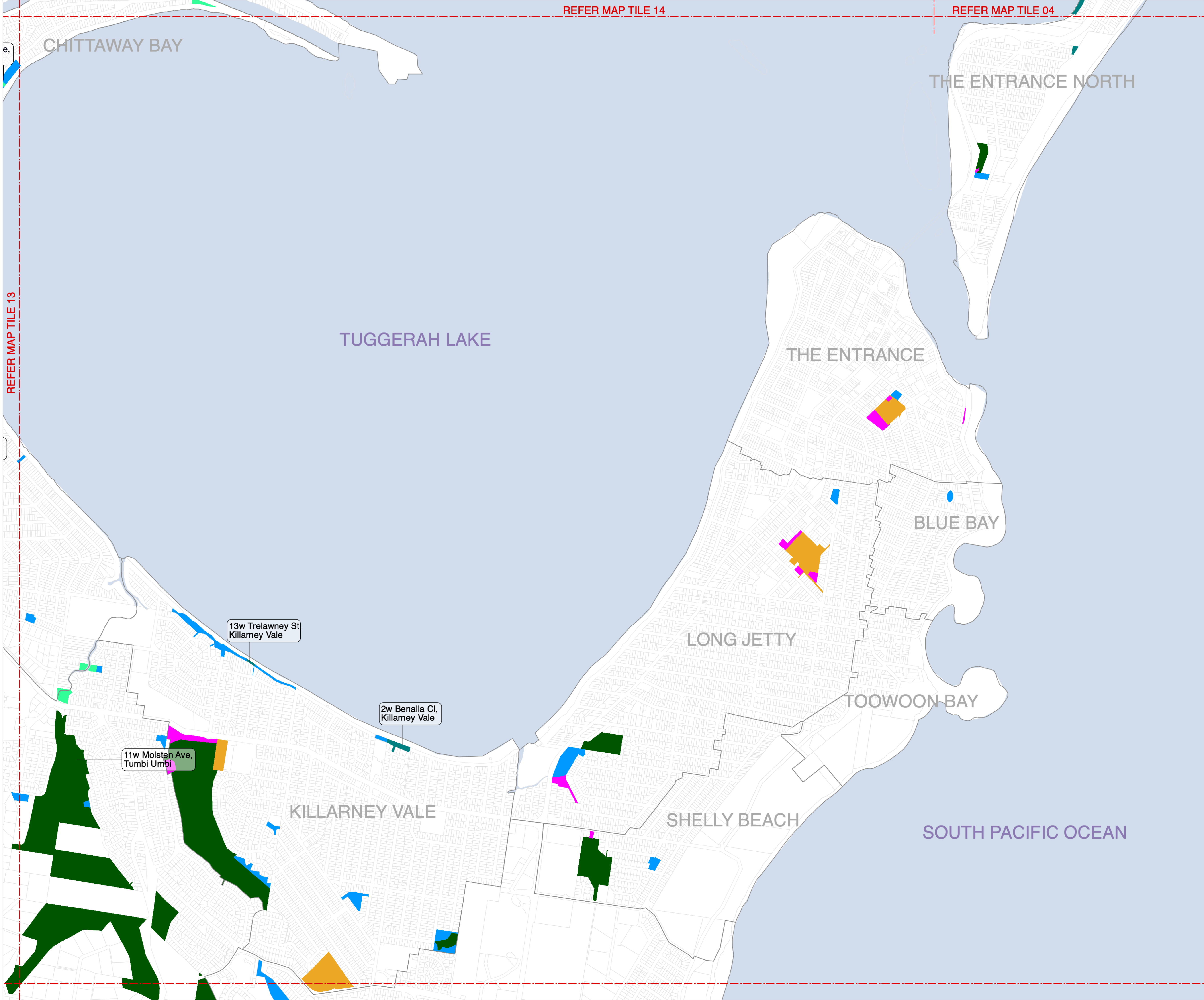
- NOTES:**
- 1. Addresses are provided for multi-category sites only
  - 2. Address shown is for location / identification only, each multi-category site may have one or more addresses
  - 3. Where there is a discrepancy between the Land Schedule and the Mapping the Land Schedule shall prevail

Land Category	
	Natural Area - Bushland
	Natural Area - Escarpment
	Natural Area - Foreshore
	Natural Area - Watercourse
	Natural Area - Wetland
	Park
	General Community Use
	Sportsground
	Culture significant
	Cadastre
	Suburb



*DISCLAIMER: These maps have been compiled from various sources and the publisher and/or contributors accept no responsibility for any injury, loss or damage arising from the use, error or any omission therein. No part of this map may be reproduced without prior written permission. ©2022 Central Coast Council, All Rights Reserved.*

Date: 24/04/2025  
Issue: 3  
Provided for: Central Coast Council  
Projection: GDA\_1994\_Transverse\_Mercator,  
GCS\_GDA\_1994





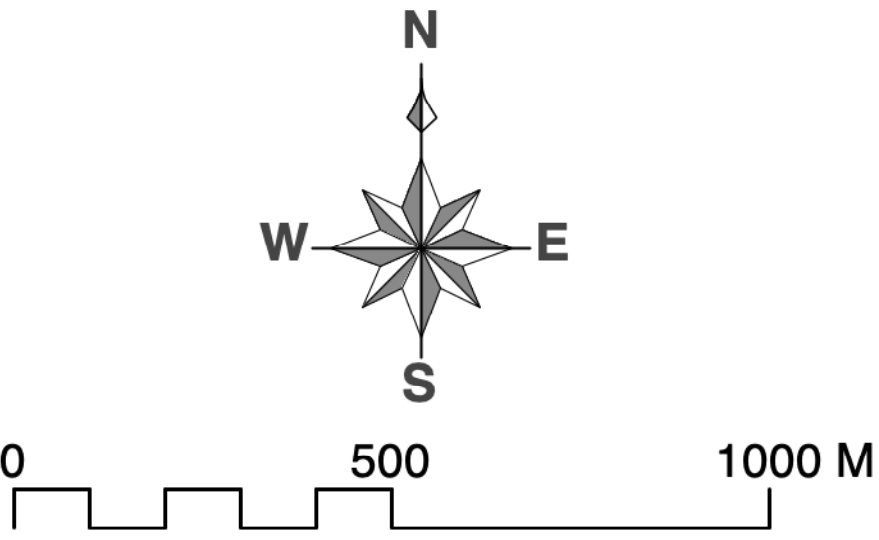


CENTRAL COAST COUNCIL  
Council Community Land  
Plan of Management 2025  
Category Mapping

Map Tile 06

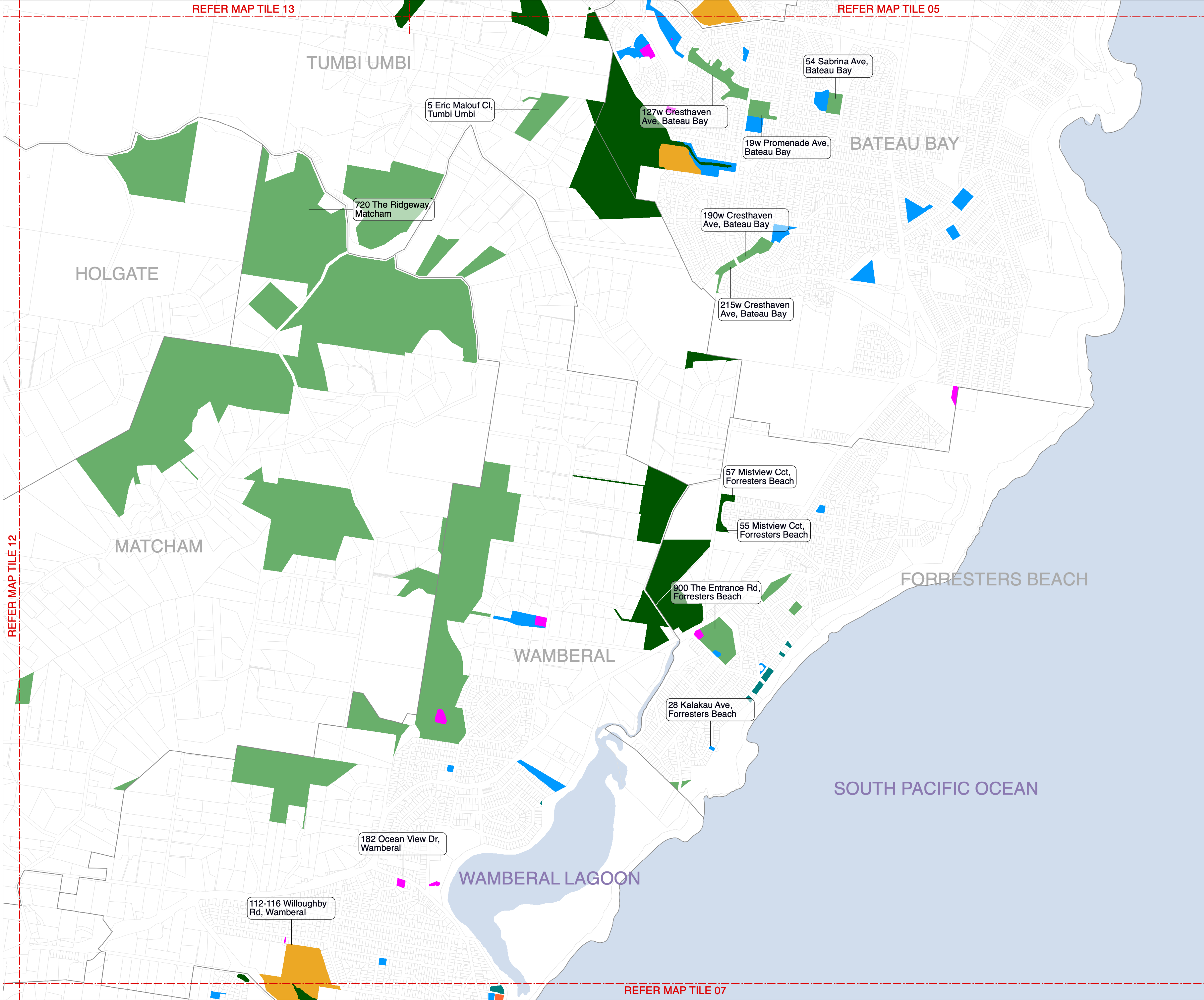
- NOTES:**
- 1. Addresses are provided for multi-category sites only
  - 2. Address shown is for location / identification only, each multi-category site may have one or more addresses
  - 3. Where there is a discrepancy between the Land Schedule and the Mapping the Land Schedule shall prevail

Land Category	
	Natural Area - Bushland
	Natural Area - Escarpment
	Natural Area - Foreshore
	Natural Area - Watercourse
	Natural Area - Wetland
	Park
	General Community Use
	Sportsground
	Culture significant
	Cadastre
	Suburb



**DISCLAIMER:** These maps have been compiled from various sources and the publisher and/or contributors accept no responsibility for any injury, loss or damage arising from the use, error or any omission therein. No part of this map may be reproduced without prior written permission. ©2022 Central Coast Council, All Rights Reserved.

Date: 24/04/2025  
Issue: 3  
Provided for: Central Coast Council  
Projection: GDA\_1994\_Transverse\_Mercator,  
GCS\_GDA\_1994





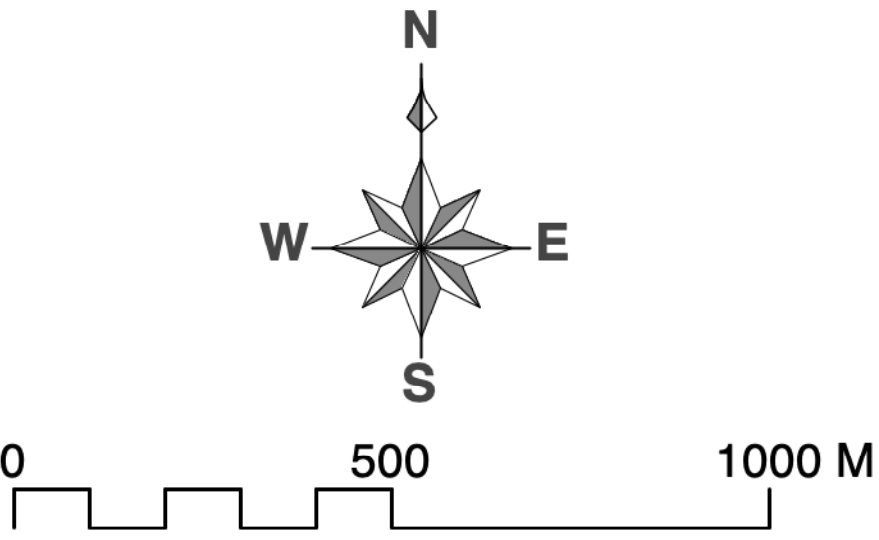


CENTRAL COAST COUNCIL  
Council Community Land  
Plan of Management 2025  
Category Mapping

Map Tile 07

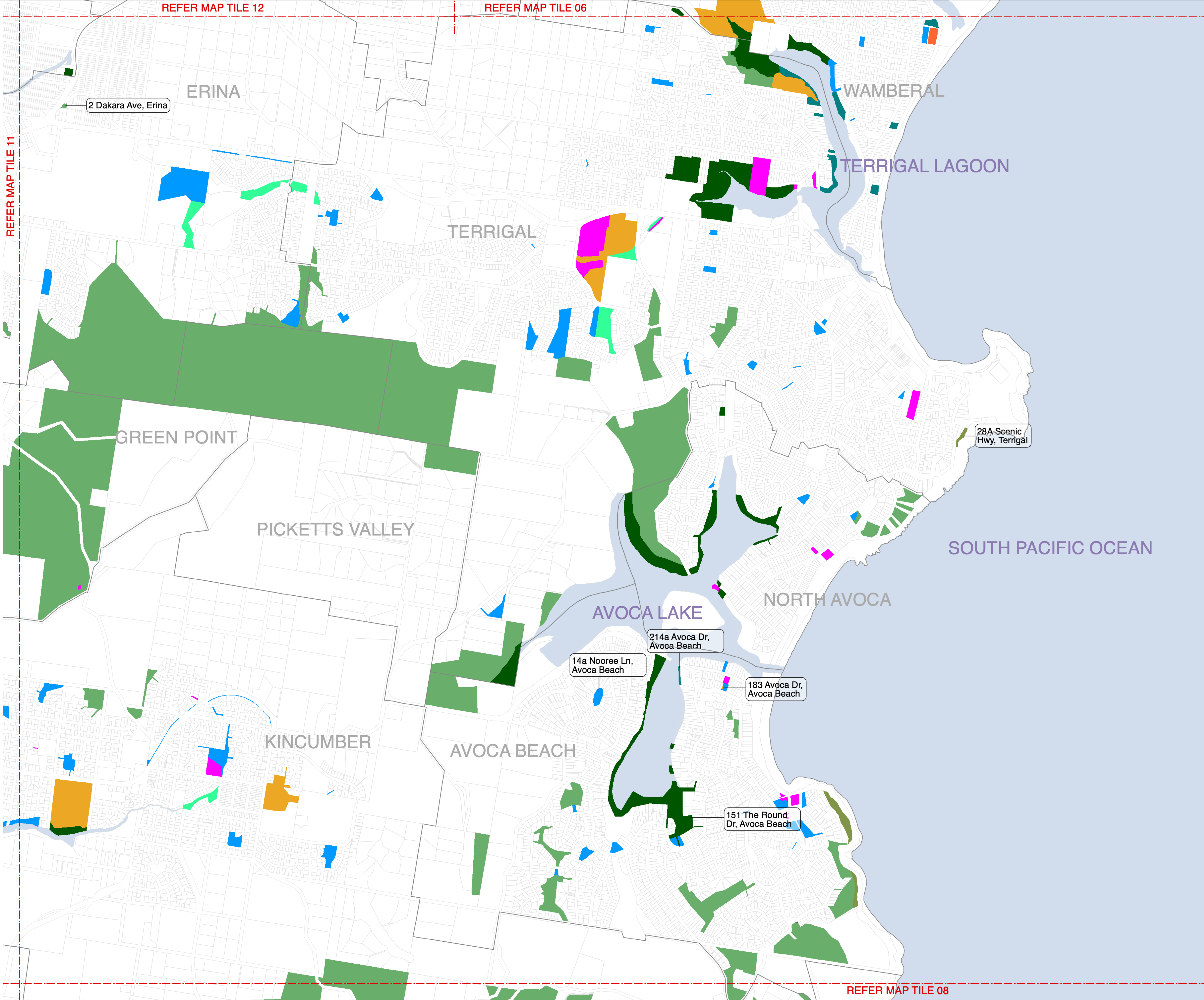
**NOTES:**  
1. Addresses are provided for multi-category sites only  
2. Address shown is for location / identification only, each multi-category site may have one or more addresses  
3. Where there is a discrepancy between the Land Schedule and the Mapping the Land Schedule shall prevail

Land Category	
	Natural Area - Bushland
	Natural Area - Escarpment
	Natural Area - Foreshore
	Natural Area - Watercourse
	Natural Area - Wetland
	Park
	General Community Use
	Sportsground
	Culture significant
	Cadastre
	Suburb



**DISCLAIMER:** These maps have been compiled from various sources and the publisher and/or contributors accept no responsibility for any injury, loss or damage arising from the use, error or any omission therein. No part of this map may be reproduced without prior written permission. ©2022 Central Coast Council, All Rights Reserved.

Date: 24/04/2025  
Issue: 3  
Provided for: Central Coast Council  
Projection: GDA\_1994\_Transverse\_Mercator,  
GCS\_GDA\_1994





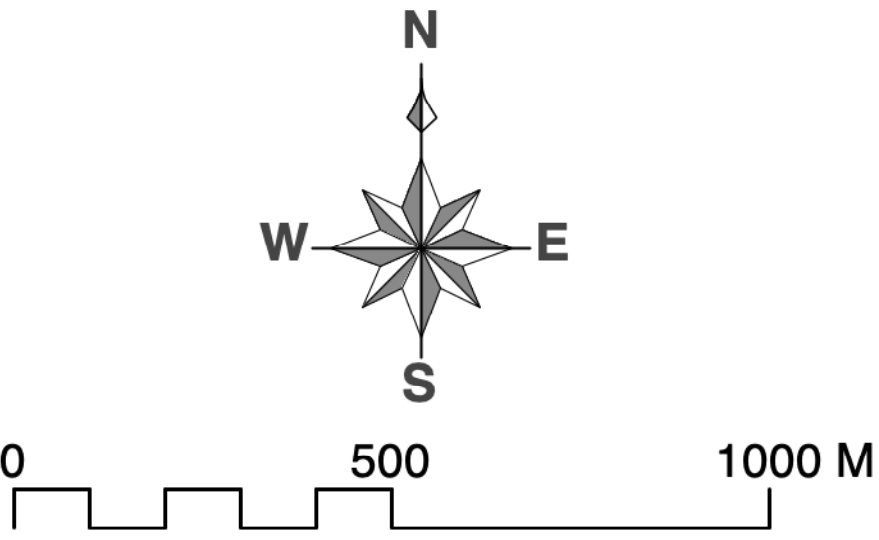


CENTRAL COAST COUNCIL  
Council Community Land  
Plan of Management 2025  
Category Mapping

Map Tile 08

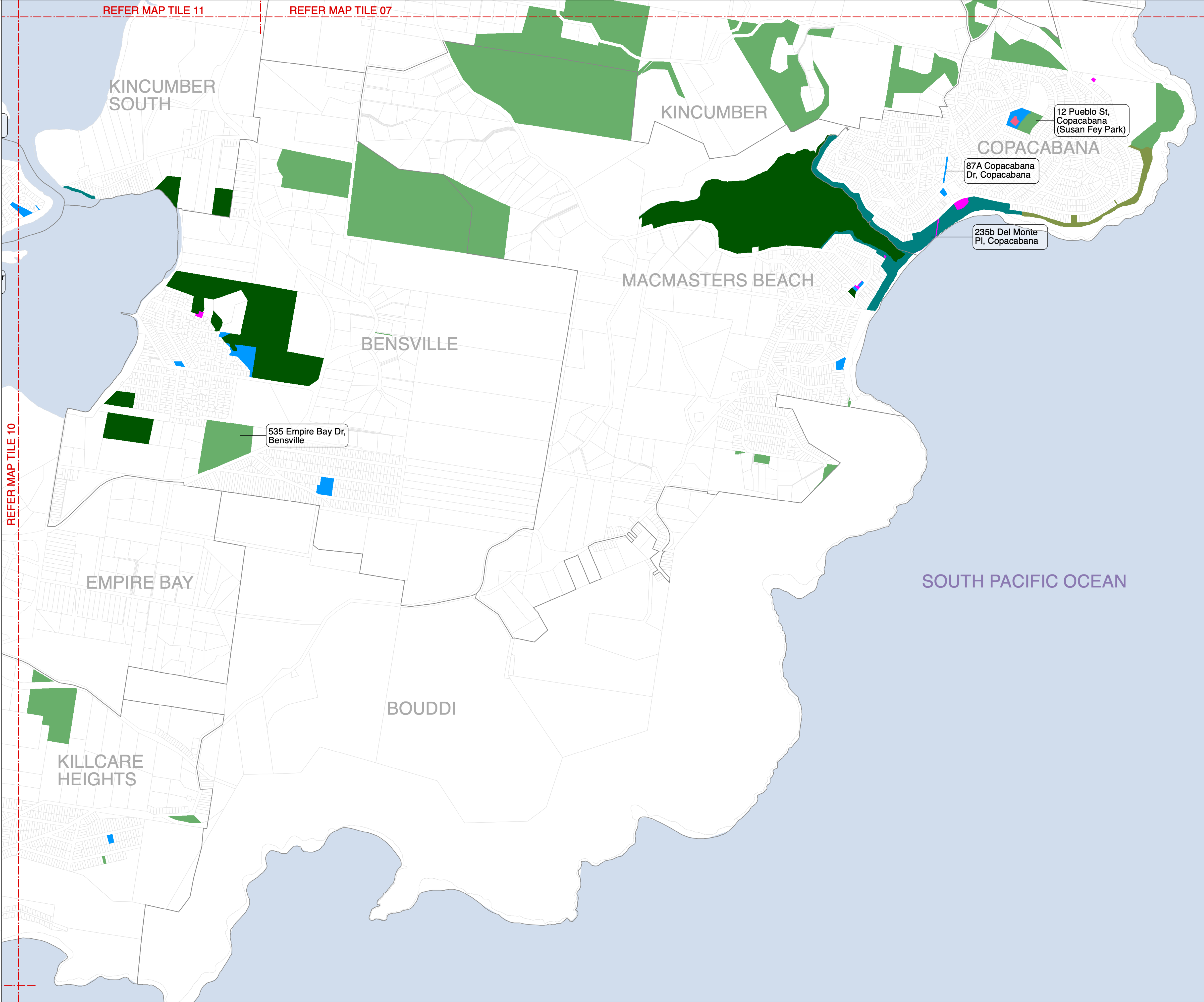
- NOTES:**
- 1. Addresses are provided for multi-category sites only
  - 2. Address shown is for location / identification only, each multi-category site may have one or more addresses
  - 3. Where there is a discrepancy between the Land Schedule and the Mapping the Land Schedule shall prevail

Land Category	
	Natural Area - Bushland
	Natural Area - Escarpment
	Natural Area - Foreshore
	Natural Area - Watercourse
	Natural Area - Wetland
	Park
	General Community Use
	Sportsground
	Culture significant
	Cadastre
	Suburb



*DISCLAIMER: These maps have been compiled from various sources and the publisher and/or contributors accept no responsibility for any injury, loss or damage arising from the use, error or any omission therein. No part of this map may be reproduced without prior written permission. ©2022 Central Coast Council, All Rights Reserved.*

Date: 24/04/2025  
Issue: 3  
Provided for: Central Coast Council  
Projection: GDA\_1994\_Transverse\_Mercator,  
GCS\_GDA\_1994





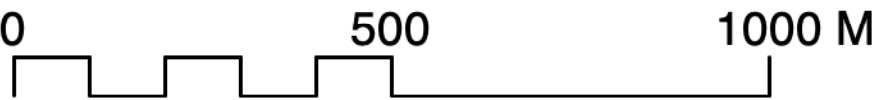
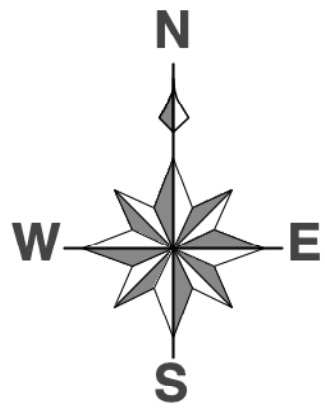


CENTRAL COAST COUNCIL  
Council Community Land  
Plan of Management 2025  
Category Mapping

Map Tile 09

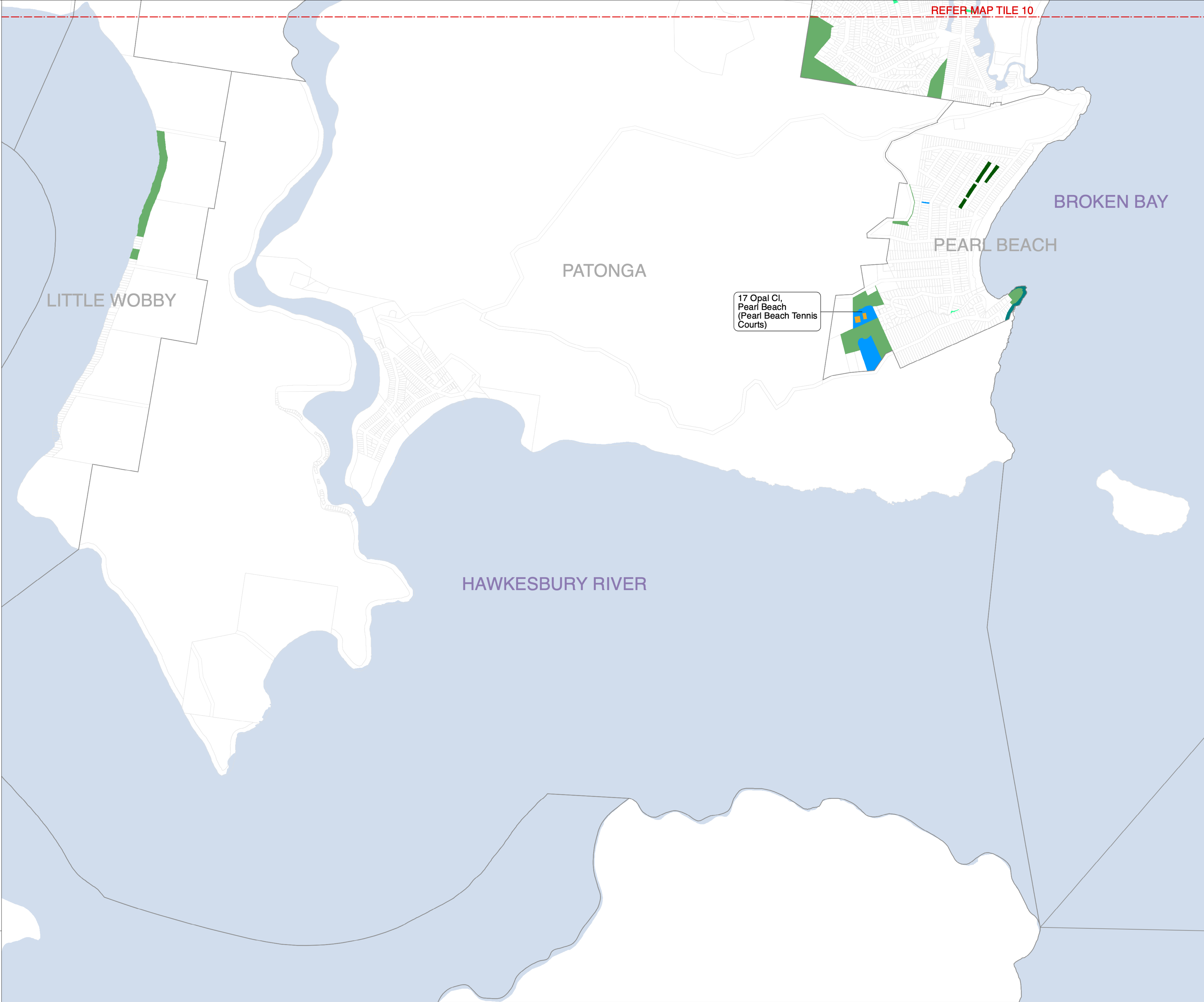
- NOTES:**
- 1. Addresses are provided for multi-category sites only
  - 2. Address shown is for location / identification only, each multi-category site may have one or more addresses
  - 3. Where there is a discrepancy between the Land Schedule and the Mapping the Land Schedule shall prevail

Land Category	
	Natural Area - Bushland
	Natural Area - Escarpment
	Natural Area - Foreshore
	Natural Area - Watercourse
	Natural Area - Wetland
	Park
	General Community Use
	Sportsground
	Culture significant
	Cadastre
	Suburb



*DISCLAIMER: These maps have been compiled from various sources and the publisher and/or contributors accept no responsibility for any injury, loss or damage arising from the use, error or any omission therein. No part of this map may be reproduced without prior written permission. ©2022 Central Coast Council, All Rights Reserved.*

Date: 24/04/2025  
Issue: 3  
Provided for: Central Coast Council  
Projection: GDA\_1994\_Transverse\_Mercator,  
GCS\_GDA\_1994





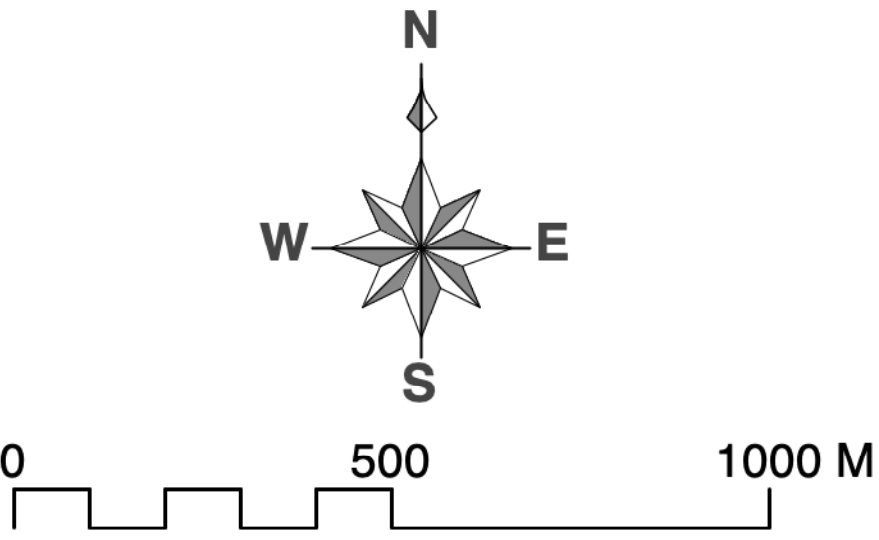


CENTRAL COAST COUNCIL  
Council Community Land  
Plan of Management 2025  
Category Mapping

Map Tile 10

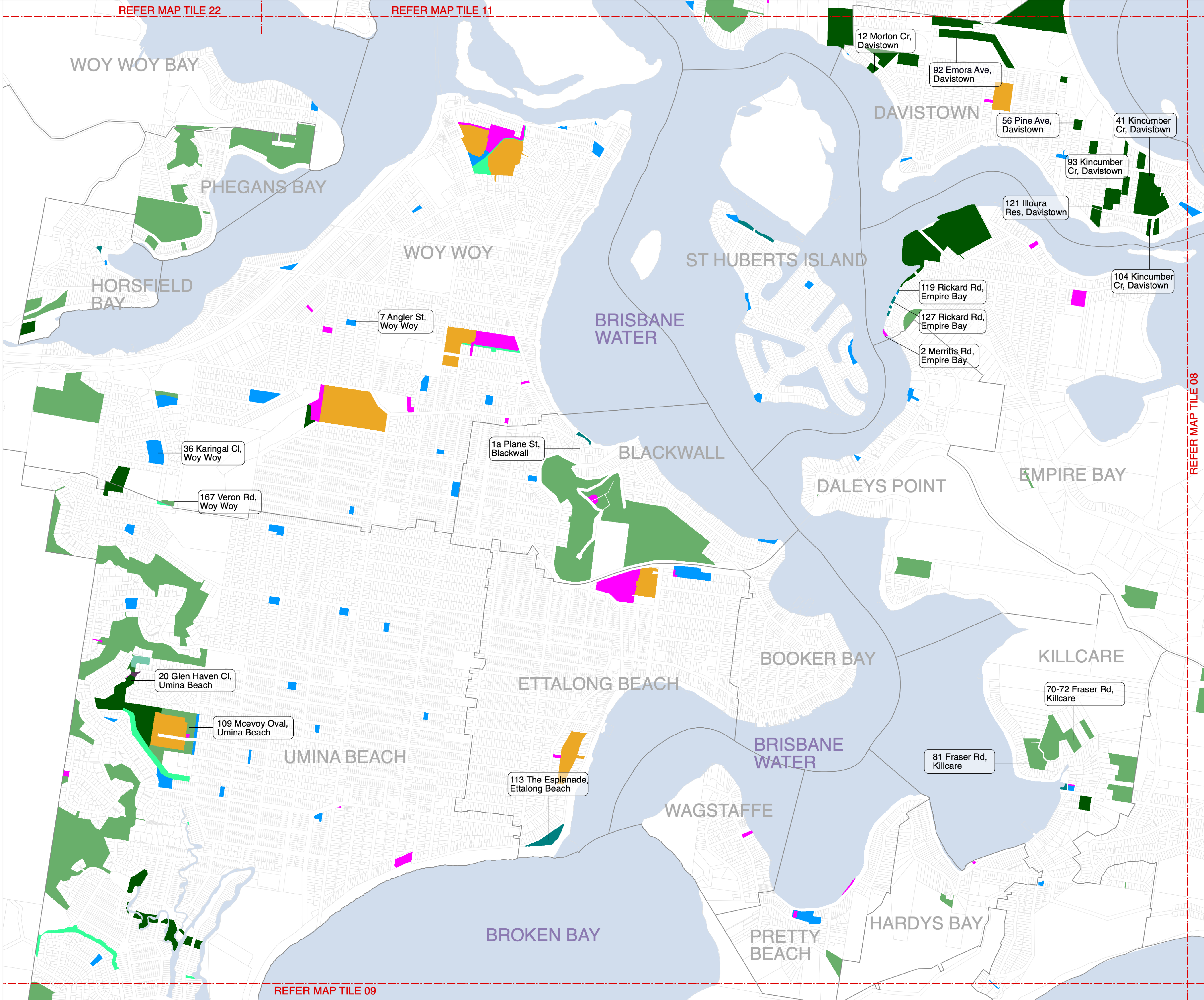
**NOTES:**  
1. Addresses are provided for multi-category sites only  
2. Address shown is for location / identification only, each multi-category site may have one or more addresses  
3. Where there is a discrepancy between the Land Schedule and the Mapping the Land Schedule shall prevail

Land Category	
	Natural Area - Bushland
	Natural Area - Escarpment
	Natural Area - Foreshore
	Natural Area - Watercourse
	Natural Area - Wetland
	Park
	General Community Use
	Sportsground
	Culture significant
	Cadastre
	Suburb



**DISCLAIMER:** These maps have been compiled from various sources and the publisher and/or contributors accept no responsibility for any injury, loss or damage arising from the use, error or any omission therein. No part of this map may be reproduced without prior written permission. ©2022 Central Coast Council, All Rights Reserved.

Date: 24/04/2025  
Issue: 3  
Provided for: Central Coast Council  
Projection: GDA\_1994\_Transverse\_Mercator,  
GCS\_GDA\_1994





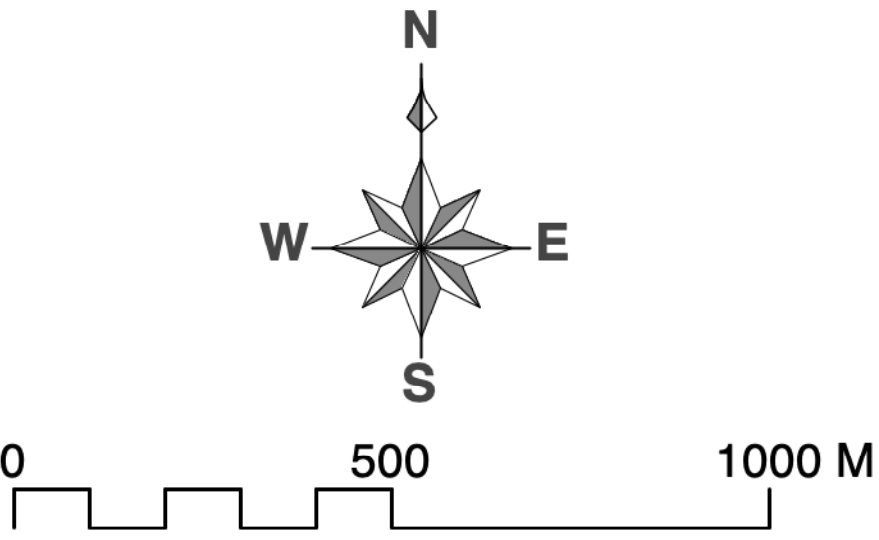


CENTRAL COAST COUNCIL  
Council Community Land  
Plan of Management 2025  
Category Mapping

Map Tile 11

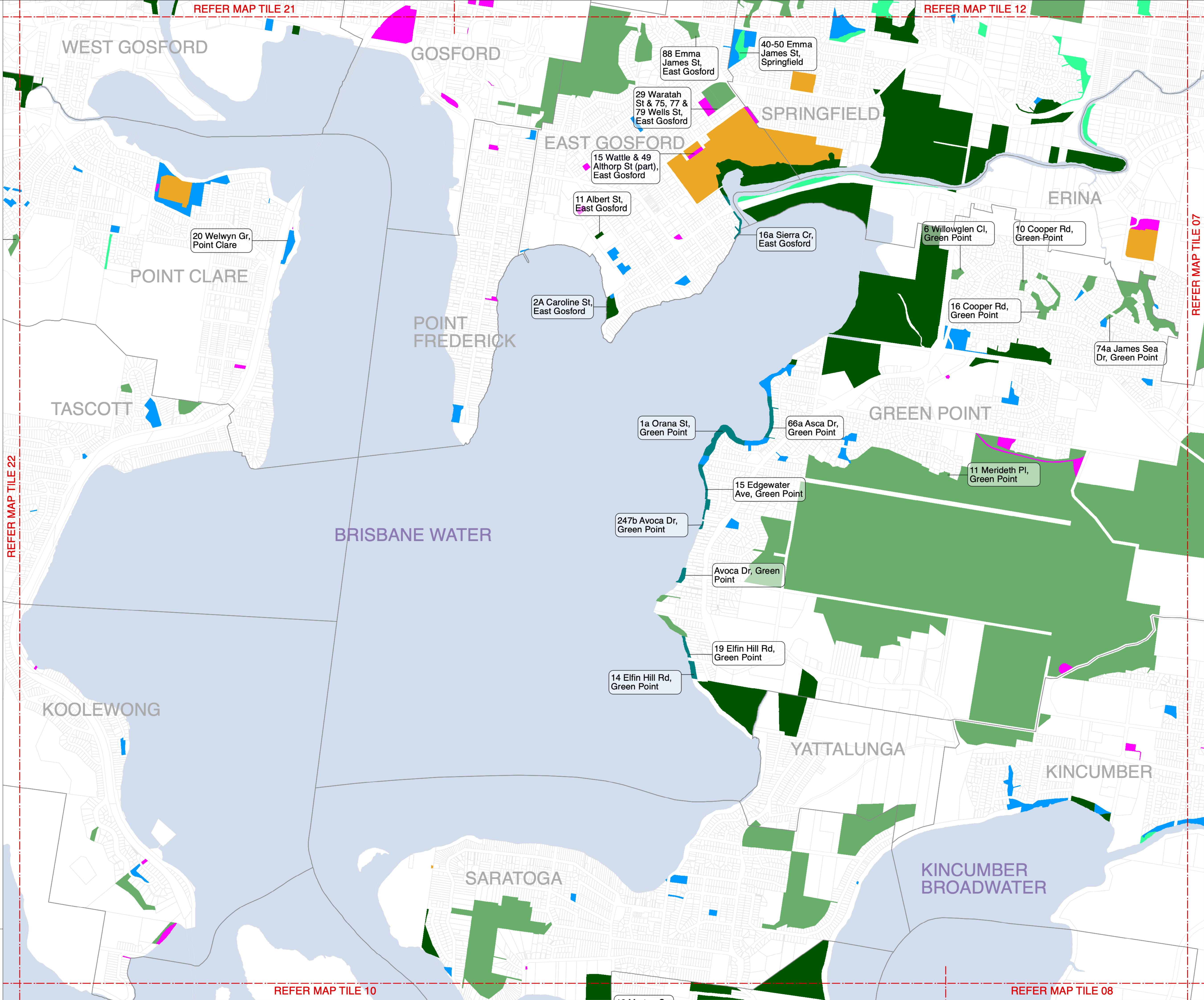
**NOTES:**  
1. Addresses are provided for multi-category sites only  
2. Address shown is for location / identification only, each multi-category site may have one or more addresses  
3. Where there is a discrepancy between the Land Schedule and the Mapping the Land Schedule shall prevail

Land Category	
	Natural Area - Bushland
	Natural Area - Escarpment
	Natural Area - Foreshore
	Natural Area - Watercourse
	Natural Area - Wetland
	Park
	General Community Use
	Sportsground
	Culture significant
	Cadastre
	Suburb



*DISCLAIMER: These maps have been compiled from various sources and the publisher and/or contributors accept no responsibility for any injury, loss or damage arising from the use, error or any omission therein. No part of this map may be reproduced without prior written permission. ©2022 Central Coast Council, All Rights Reserved.*

Date: 24/04/2025  
Issue: 3  
Provided for: Central Coast Council  
Projection: GDA\_1994\_Transverse\_Mercator,  
GCS\_GDA\_1994





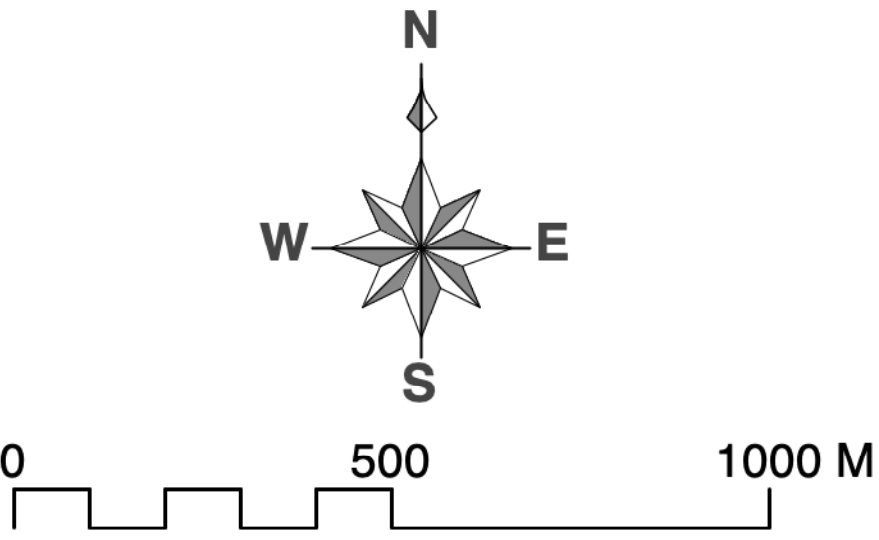


CENTRAL COAST COUNCIL  
Council Community Land  
Plan of Management 2025  
Category Mapping

Map Tile 12

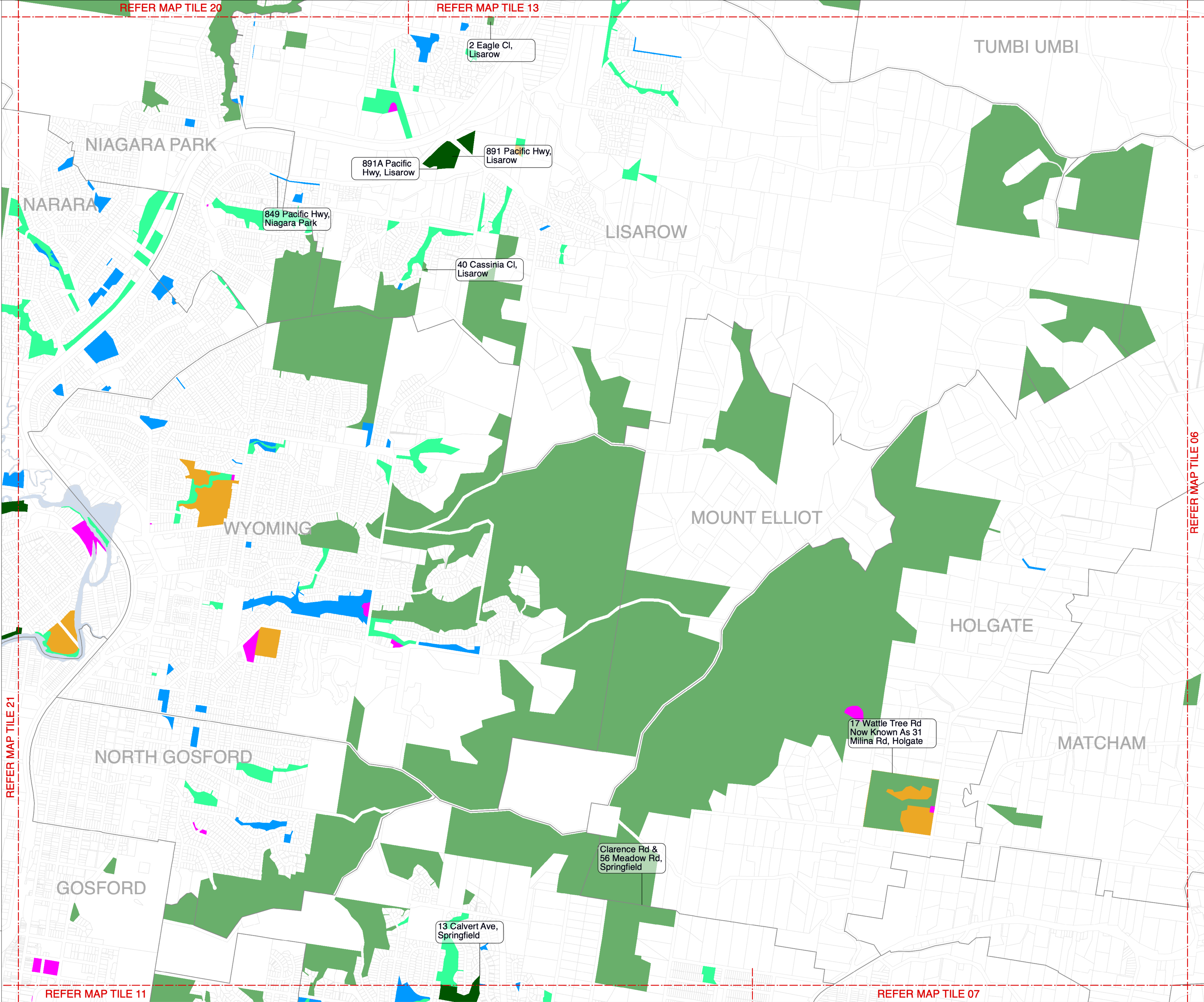
**NOTES:**  
1. Addresses are provided for multi-category sites only  
2. Address shown is for location / identification only, each multi-category site may have one or more addresses  
3. Where there is a discrepancy between the Land Schedule and the Mapping the Land Schedule shall prevail

Land Category	
	Natural Area - Bushland
	Natural Area - Escarpment
	Natural Area - Foreshore
	Natural Area - Watercourse
	Natural Area - Wetland
	Park
	General Community Use
	Sportsground
	Culture significant
	Cadastre
	Suburb



**DISCLAIMER:** These maps have been compiled from various sources and the publisher and/or contributors accept no responsibility for any injury, loss or damage arising from the use, error or any omission therein. No part of this map may be reproduced without prior written permission. ©2022 Central Coast Council, All Rights Reserved.

Date: 24/04/2025  
Issue: 3  
Provided for: Central Coast Council  
Projection: GDA\_1994\_Transverse\_Mercator,  
GCS\_GDA\_1994



REFER MAP TILE 21

REFER MAP TILE 11

REFER MAP TILE 13

REFER MAP TILE 07

REFER MAP TILE 06



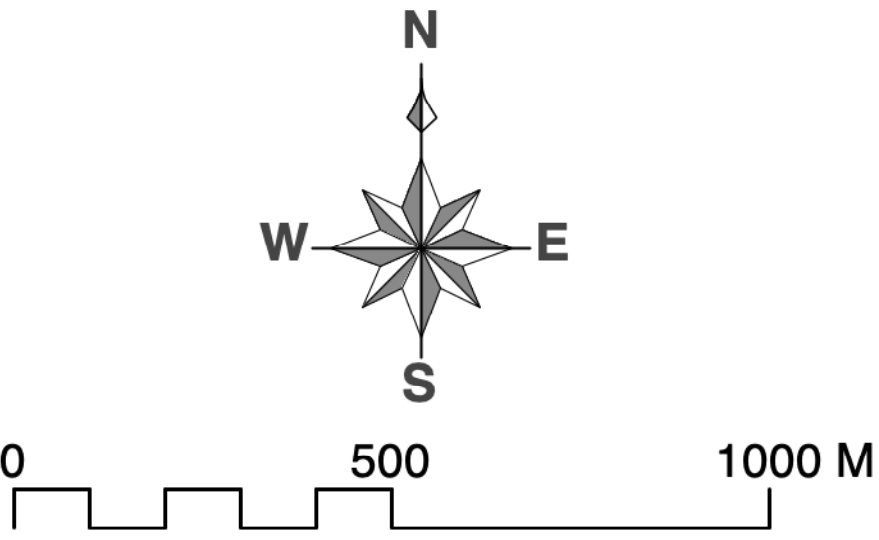


CENTRAL COAST COUNCIL  
Council Community Land  
Plan of Management 2025  
Category Mapping

Map Tile 13

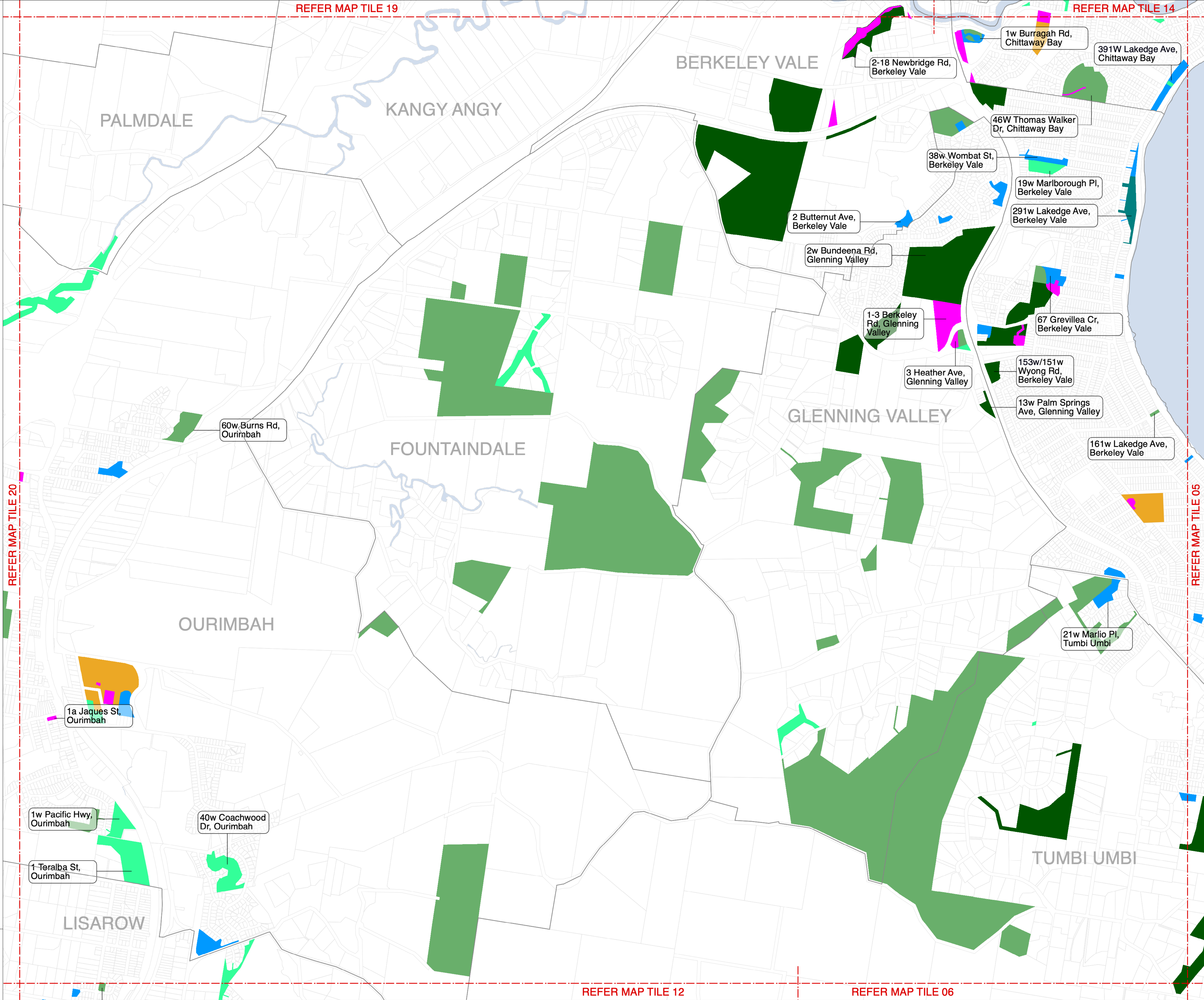
**NOTES:**  
1. Addresses are provided for multi-category sites only  
2. Address shown is for location / identification only, each multi-category site may have one or more addresses  
3. Where there is a discrepancy between the Land Schedule and the Mapping the Land Schedule shall prevail

Land Category	
	Natural Area - Bushland
	Natural Area - Escarpment
	Natural Area - Foreshore
	Natural Area - Watercourse
	Natural Area - Wetland
	Park
	General Community Use
	Sportsground
	Culture significant
	Cadastre
	Suburb



**DISCLAIMER:** These maps have been compiled from various sources and the publisher and/or contributors accept no responsibility for any injury, loss or damage arising from the use, error or any omission therein. No part of this map may be reproduced without prior written permission. ©2022 Central Coast Council, All Rights Reserved.

Date: 24/04/2025  
Issue: 3  
Provided for: Central Coast Council  
Projection: GDA\_1994\_Transverse\_Mercator,  
GCS\_GDA\_1994





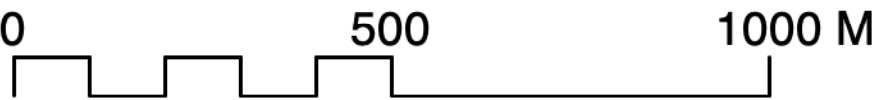
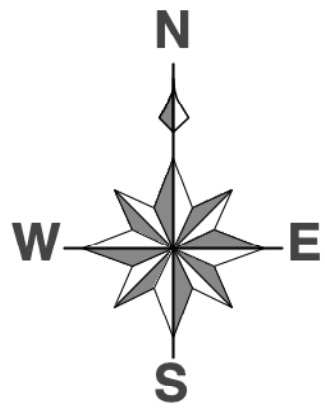


CENTRAL COAST COUNCIL  
Council Community Land  
Plan of Management 2025  
Category Mapping

Map Tile 14

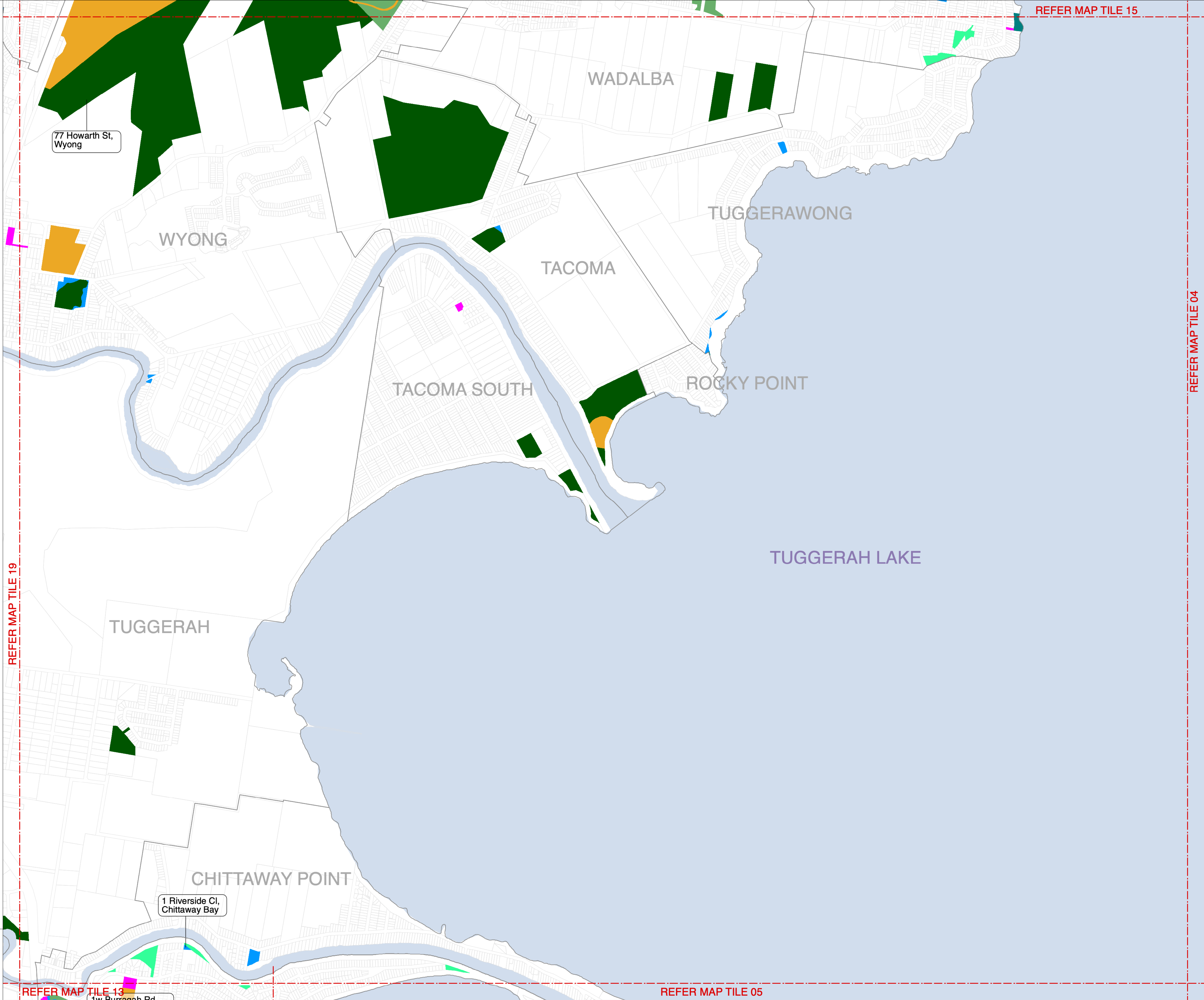
- NOTES:**
- 1. Addresses are provided for multi-category sites only
  - 2. Address shown is for location / identification only, each multi-category site may have one or more addresses
  - 3. Where there is a discrepancy between the Land Schedule and the Mapping the Land Schedule shall prevail

Land Category	
	Natural Area - Bushland
	Natural Area - Escarpment
	Natural Area - Foreshore
	Natural Area - Watercourse
	Natural Area - Wetland
	Park
	General Community Use
	Sportsground
	Culture significant
	Cadastre
	Suburb



*DISCLAIMER: These maps have been compiled from various sources and the publisher and/or contributors accept no responsibility for any injury, loss or damage arising from the use, error or any omission therein. No part of this map may be reproduced without prior written permission. ©2022 Central Coast Council, All Rights Reserved.*

Date: 24/04/2025  
Issue: 3  
Provided for: Central Coast Council  
Projection: GDA\_1994\_Transverse\_Mercator,  
GCS\_GDA\_1994





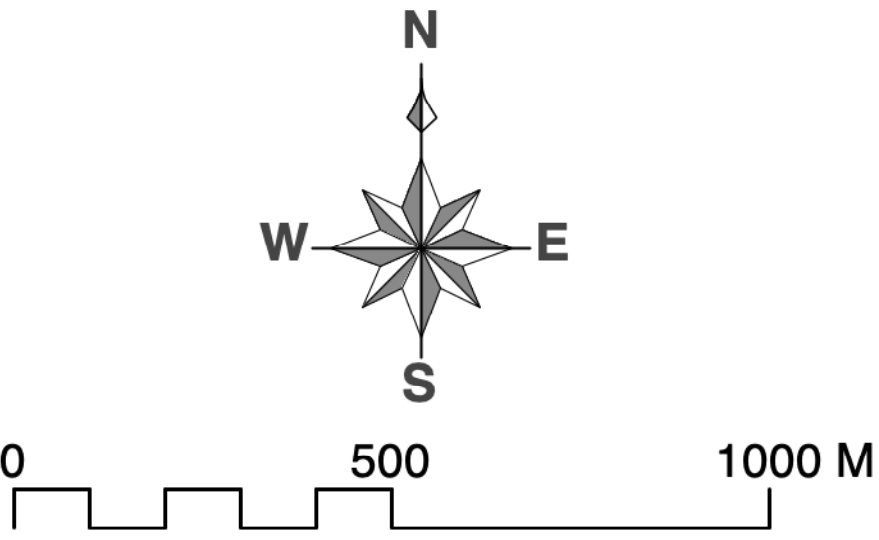


CENTRAL COAST COUNCIL  
Council Community Land  
Plan of Management 2025  
Category Mapping

Map Tile 15

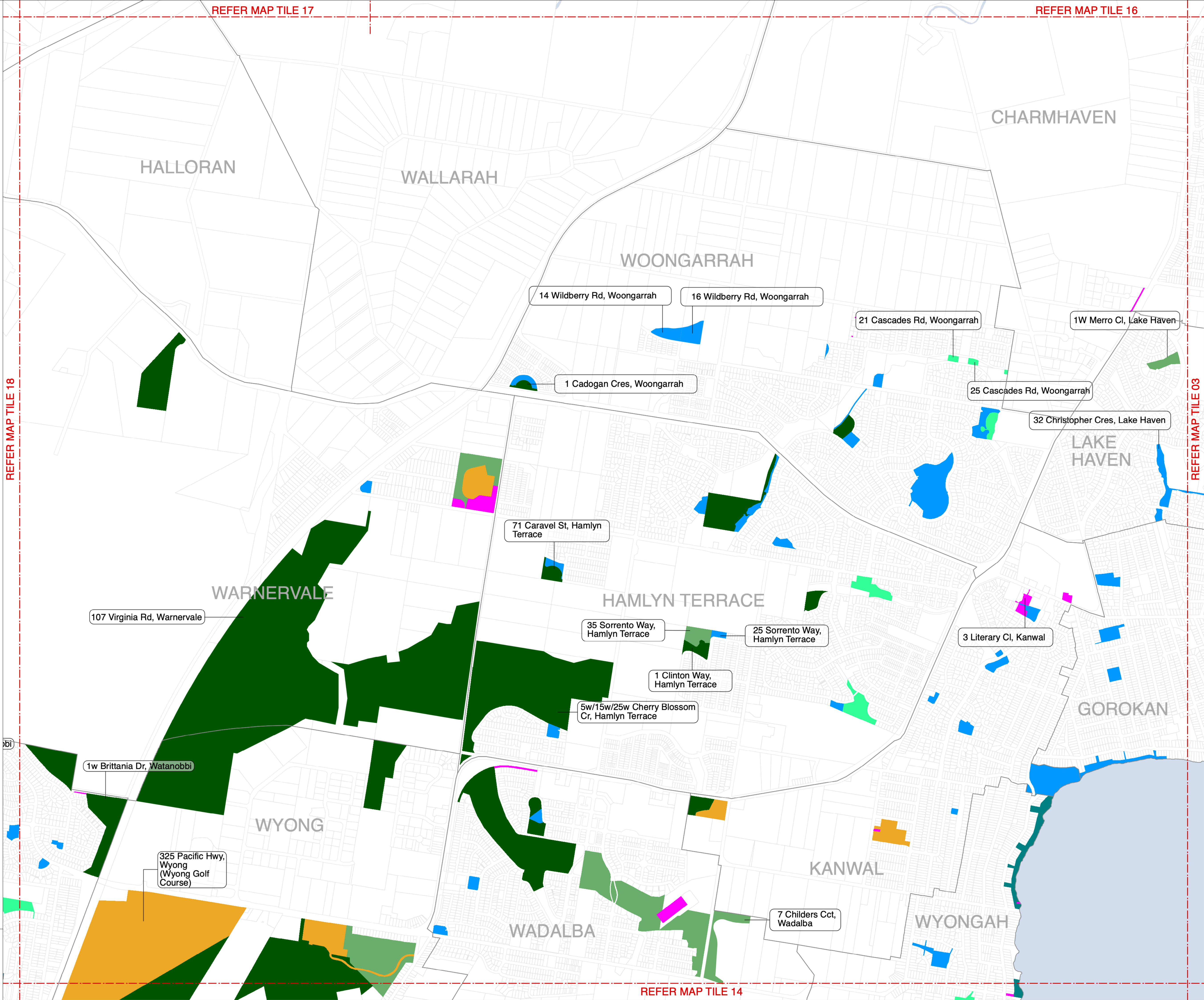
**NOTES:**  
1. Addresses are provided for multi-category sites only  
2. Address shown is for location / identification only, each multi-category site may have one or more addresses  
3. Where there is a discrepancy between the Land Schedule and the Mapping the Land Schedule shall prevail

Land Category	
	Natural Area - Bushland
	Natural Area - Escarpment
	Natural Area - Foreshore
	Natural Area - Watercourse
	Natural Area - Wetland
	Park
	General Community Use
	Sportsground
	Culture significant
	Cadastre
	Suburb



**DISCLAIMER:** These maps have been compiled from various sources and the publisher and/or contributors accept no responsibility for any injury, loss or damage arising from the use, error or any omission therein. No part of this map may be reproduced without prior written permission. ©2022 Central Coast Council, All Rights Reserved.

Date: 24/04/2025  
Issue: 3  
Provided for: Central Coast Council  
Projection: GDA\_1994\_Transverse\_Mercator,  
GCS\_GDA\_1994



REFER MAP TILE 14

REFER MAP TILE 18

REFER MAP TILE 16

REFER MAP TILE 03

WARNERVALE

HAMLYN TERRACE

WYONG

WADALBA

KANWAL

WYONGAH

CHARMHAVEN

LAKE HAVEN

GOROKAN



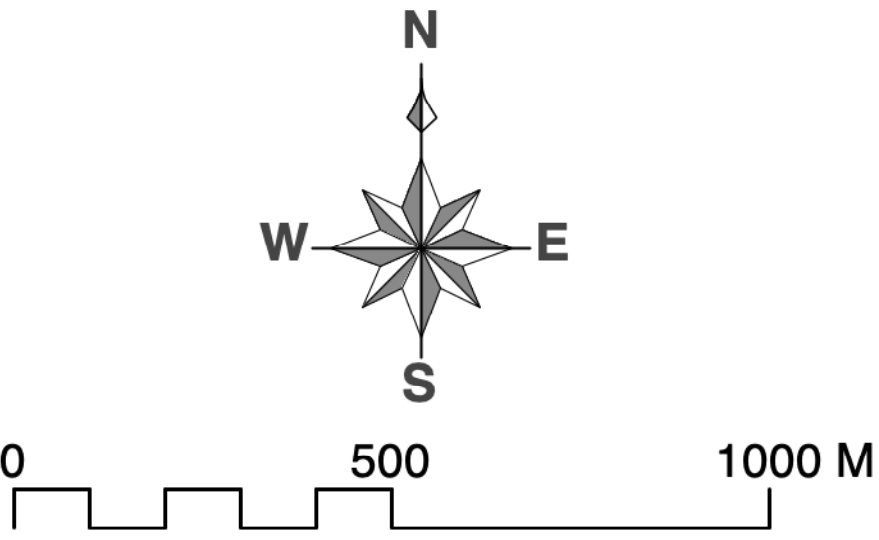


CENTRAL COAST COUNCIL  
Council Community Land  
Plan of Management 2025  
Category Mapping

Map Tile 16

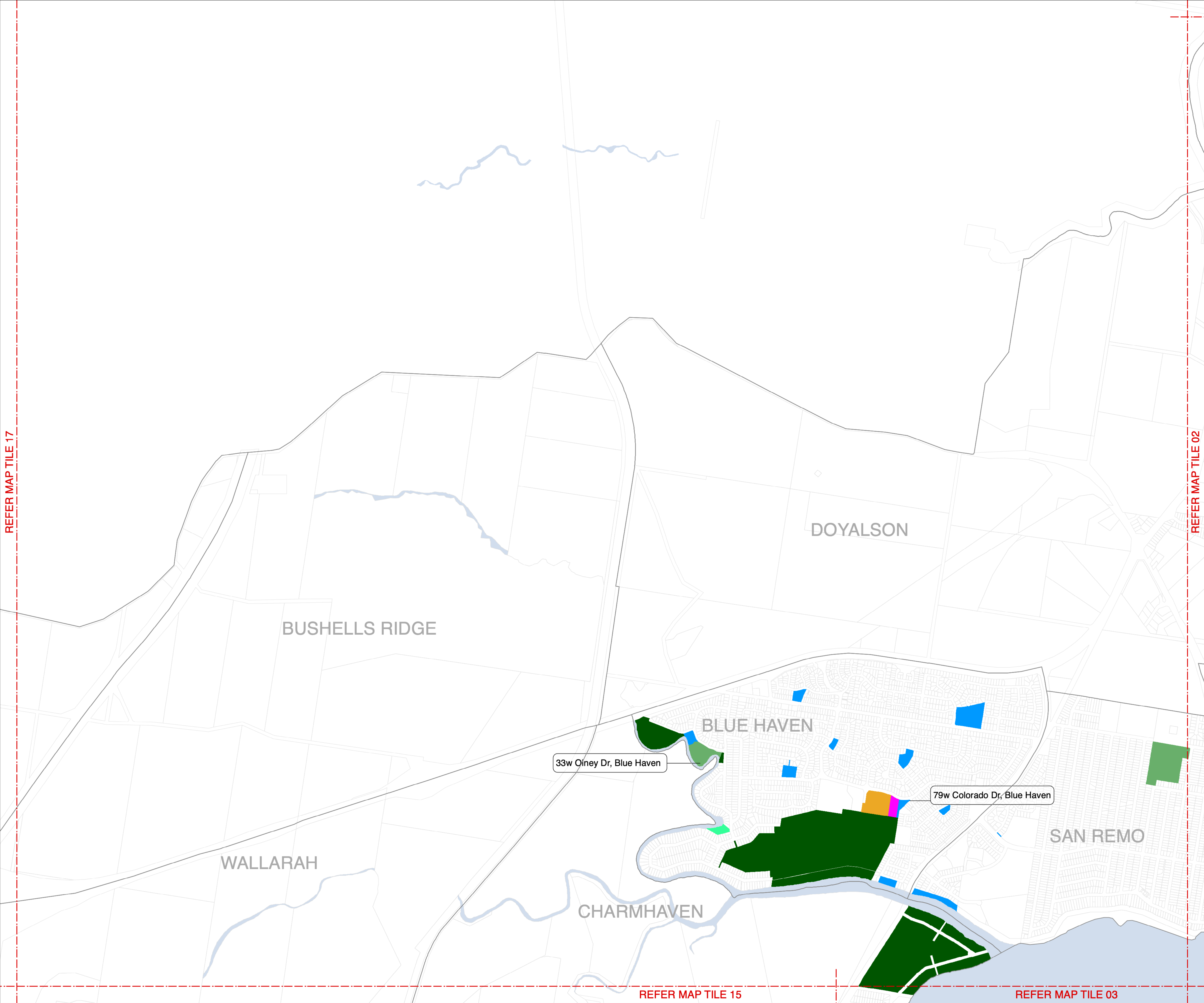
- NOTES:**
- 1. Addresses are provided for multi-category sites only
  - 2. Address shown is for location / identification only, each multi-category site may have one or more addresses
  - 3. Where there is a discrepancy between the Land Schedule and the Mapping the Land Schedule shall prevail

Land Category	
<div></div>	Natural Area - Bushland
<div></div>	Natural Area - Escarpment
<div></div>	Natural Area - Foreshore
<div></div>	Natural Area - Watercourse
<div></div>	Natural Area - Wetland
<div></div>	Park
<div></div>	General Community Use
<div></div>	Sportsground
<div></div>	Culture significant
<div></div>	Cadastral
<div></div>	Suburb



**DISCLAIMER:** These maps have been compiled from various sources and the publisher and/or contributors accept no responsibility for any injury, loss or damage arising from the use, error or any omission therein. No part of this map may be reproduced without prior written permission. ©2022 Central Coast Council, All Rights Reserved.

Date: 24/04/2025  
Issue: 3  
Provided for: Central Coast Council  
Projection: GDA\_1994\_Transverse\_Mercator,  
GCS\_GDA\_1994













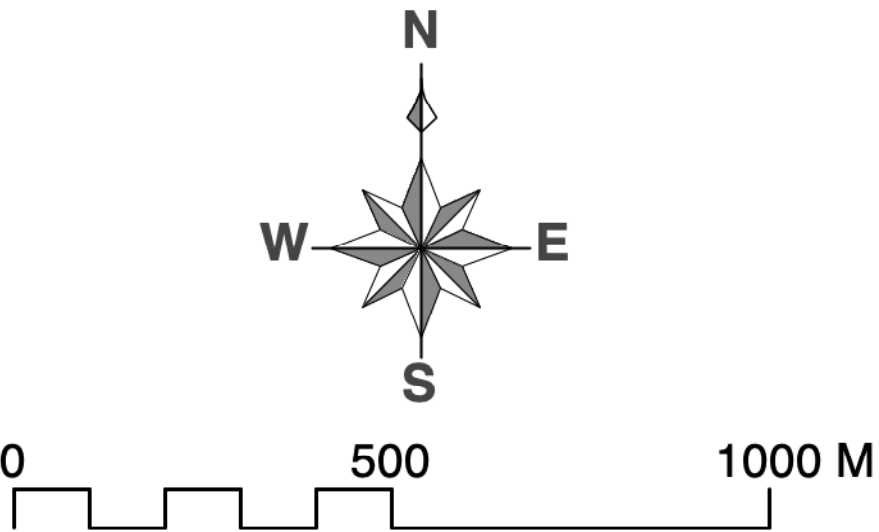


CENTRAL COAST COUNCIL  
Council Community Land  
Plan of Management 2025  
Category Mapping

Map Tile 17

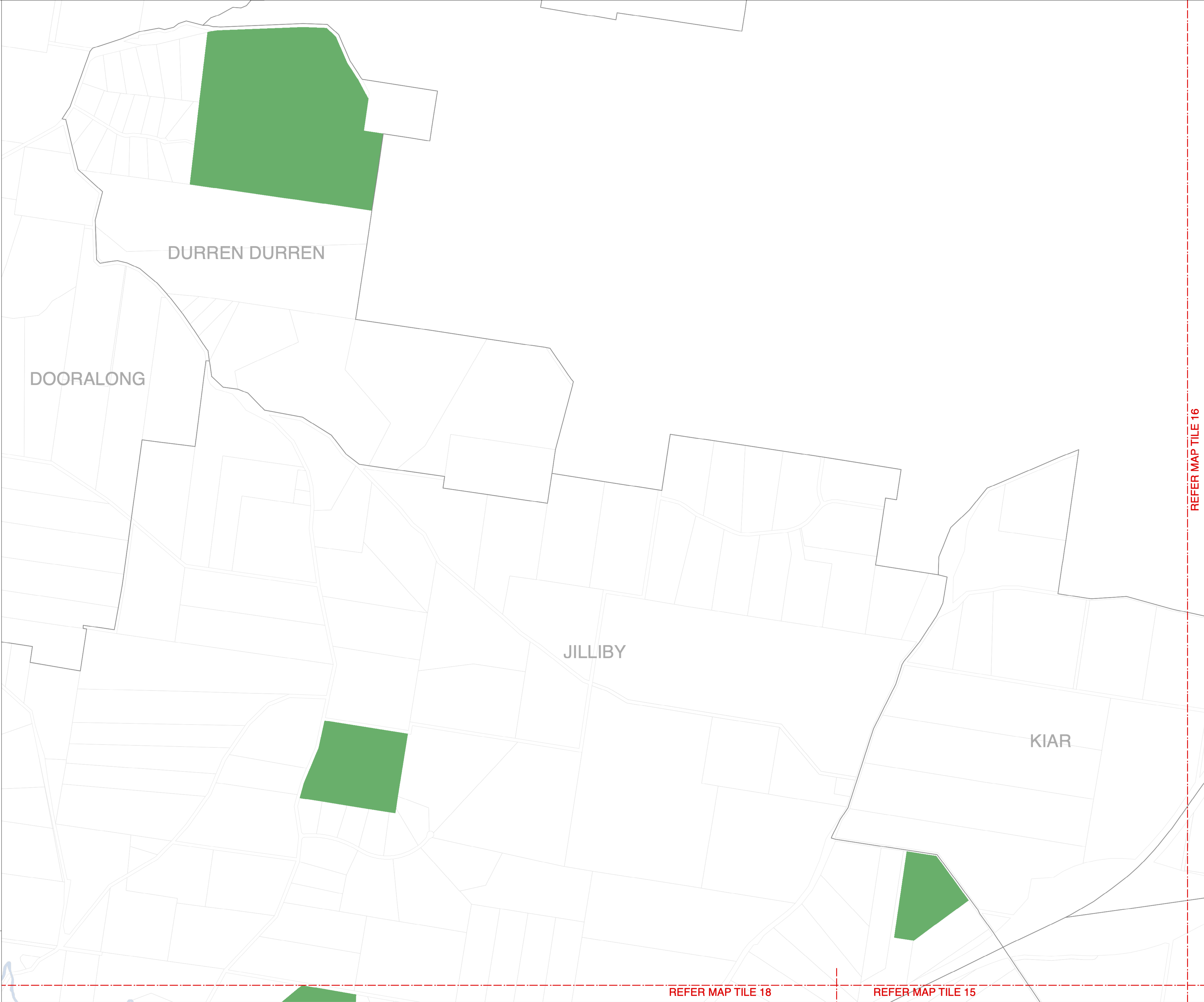
**NOTES:**  
1. Addresses are provided for multi-category sites only  
2. Address shown is for location / identification only, each multi-category site may have one or more addresses  
3. Where there is a discrepancy between the Land Schedule and the Mapping the Land Schedule shall prevail

Land Category	
	Natural Area - Bushland
	Natural Area - Escarpment
	Natural Area - Foreshore
	Natural Area - Watercourse
	Natural Area - Wetland
	Park
	General Community Use
	Sportsground
	Culture significant
	Cadastral
	Suburb



*DISCLAIMER: These maps have been compiled from various sources and the publisher and/or contributors accept no responsibility for any injury, loss or damage arising from the use, error or any omission therein. No part of this map may be reproduced without prior written permission. ©2022 Central Coast Council, All Rights Reserved.*

Date: 24/04/2025  
Issue: 3  
Provided for: Central Coast Council  
Projection: GDA\_1994\_Transverse\_Mercator,  
GCS\_GDA\_1994





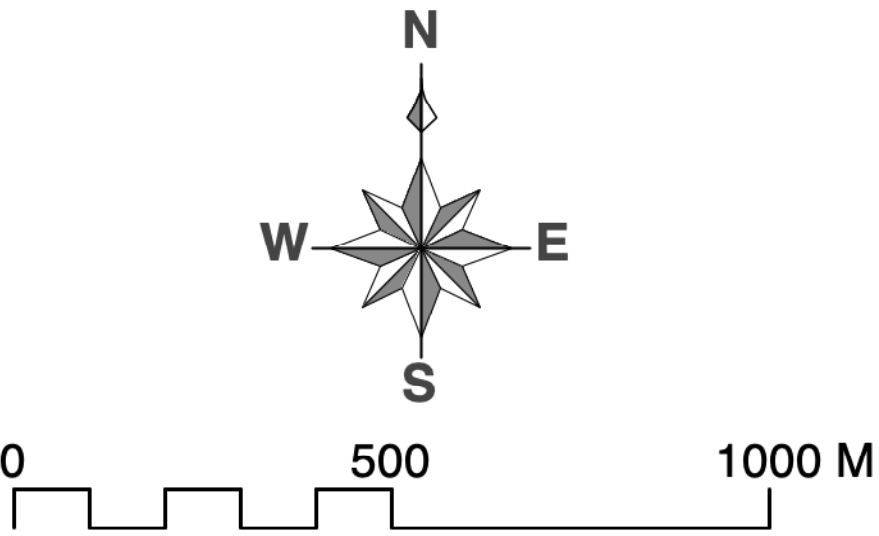


CENTRAL COAST COUNCIL  
Council Community Land  
Plan of Management 2025  
Category Mapping

Map Tile 18

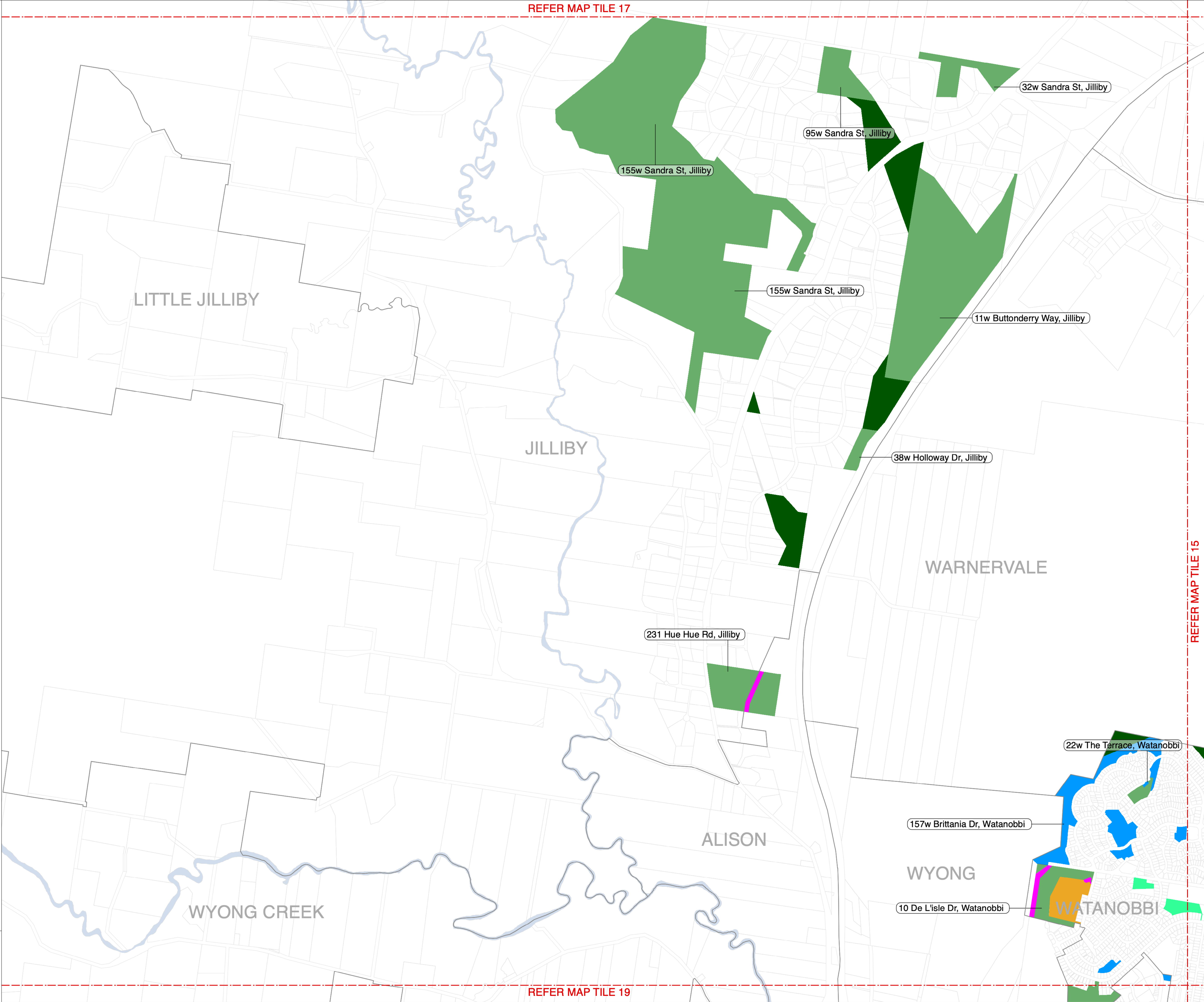
**NOTES:**  
1. Addresses are provided for multi-category sites only  
2. Address shown is for location / identification only, each multi-category site may have one or more addresses  
3. Where there is a discrepancy between the Land Schedule and the Mapping the Land Schedule shall prevail

Land Category	
	Natural Area - Bushland
	Natural Area - Escarpment
	Natural Area - Foreshore
	Natural Area - Watercourse
	Natural Area - Wetland
	Park
	General Community Use
	Sportsground
	Culture significant
	Cadastre
	Suburb



*DISCLAIMER: These maps have been compiled from various sources and the publisher and/or contributors accept no responsibility for any injury, loss or damage arising from the use, error or any omission therein. No part of this map may be reproduced without prior written permission. ©2022 Central Coast Council, All Rights Reserved.*

Date: 24/04/2025  
Issue: 3  
Provided for: Central Coast Council  
Projection: GDA\_1994\_Transverse\_Mercator,  
GCS\_GDA\_1994





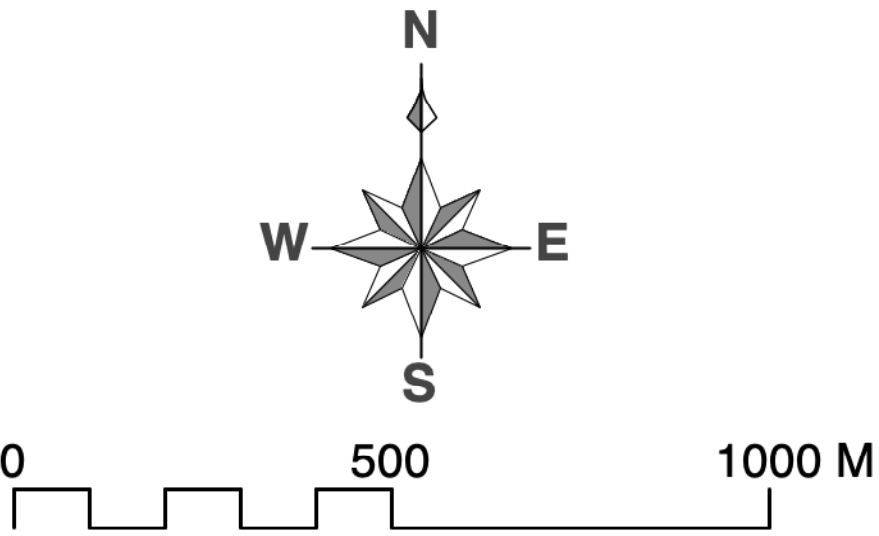


CENTRAL COAST COUNCIL  
Council Community Land  
Plan of Management 2025  
Category Mapping

Map Tile 19

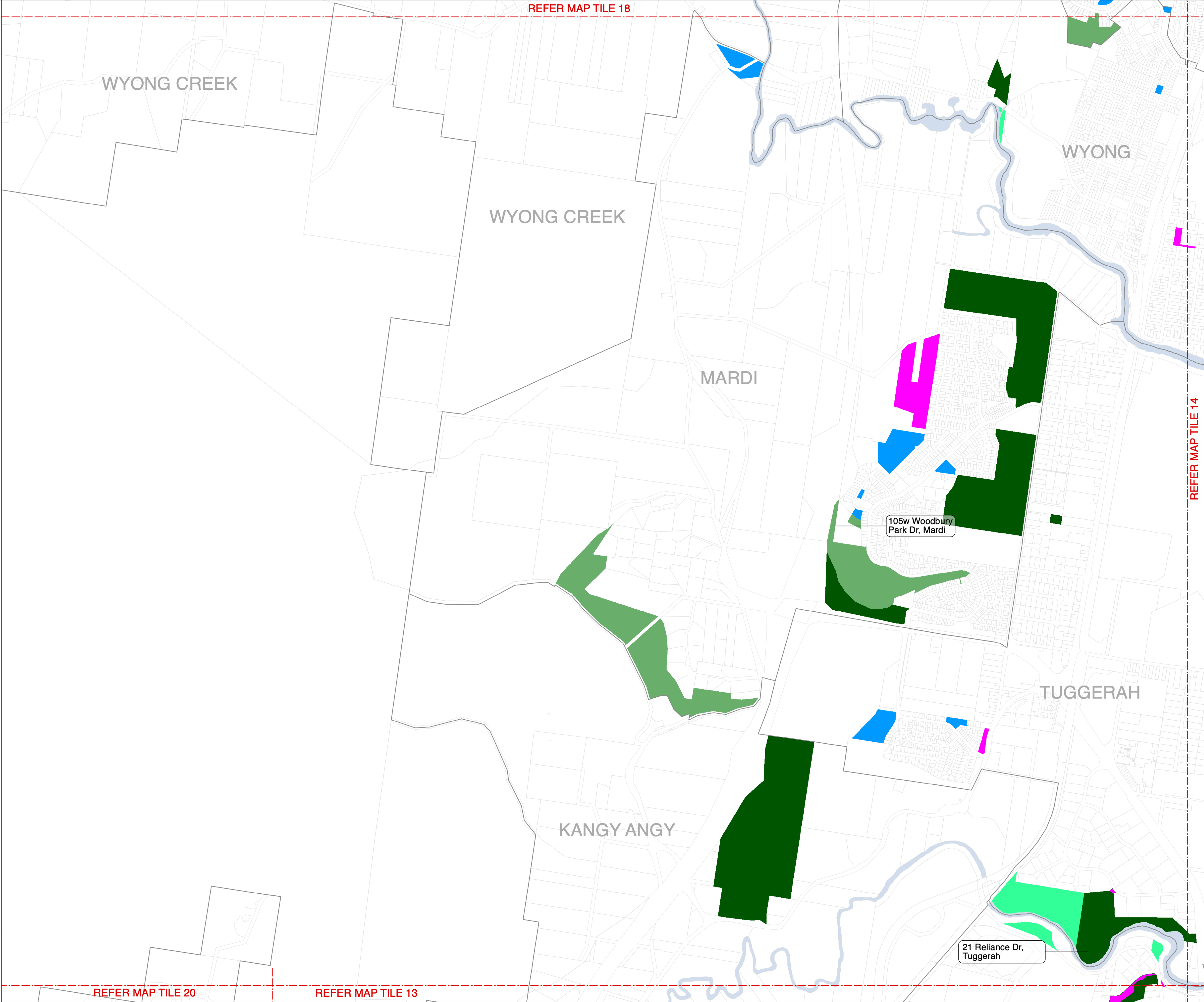
**NOTES:**  
1. Addresses are provided for multi-category sites only  
2. Address shown is for location / identification only, each multi-category site may have one or more addresses  
3. Where there is a discrepancy between the Land Schedule and the Mapping the Land Schedule shall prevail

Land Category	
	Natural Area - Bushland
	Natural Area - Escarpment
	Natural Area - Foreshore
	Natural Area - Watercourse
	Natural Area - Wetland
	Park
	General Community Use
	Sportsground
	Culture significant
	Cadastre
	Suburb



*DISCLAIMER: These maps have been compiled from various sources and the publisher and/or contributors accept no responsibility for any injury, loss or damage arising from the use, error or any omission therein. No part of this map may be reproduced without prior written permission. ©2022 Central Coast Council, All Rights Reserved.*

Date: 24/04/2025  
Issue: 3  
Provided for: Central Coast Council  
Projection: GDA\_1994\_Transverse\_Mercator,  
GCS\_GDA\_1994







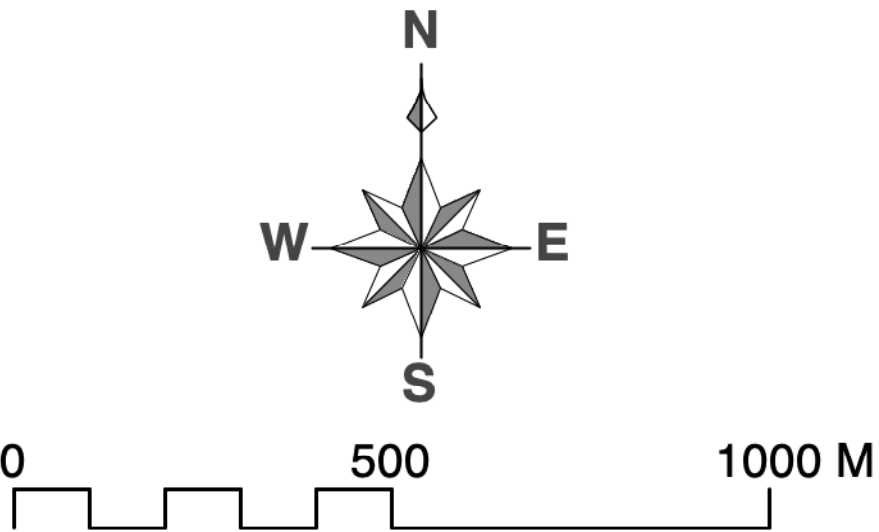


CENTRAL COAST COUNCIL  
Council Community Land  
Plan of Management 2025  
Category Mapping

Map Tile 20

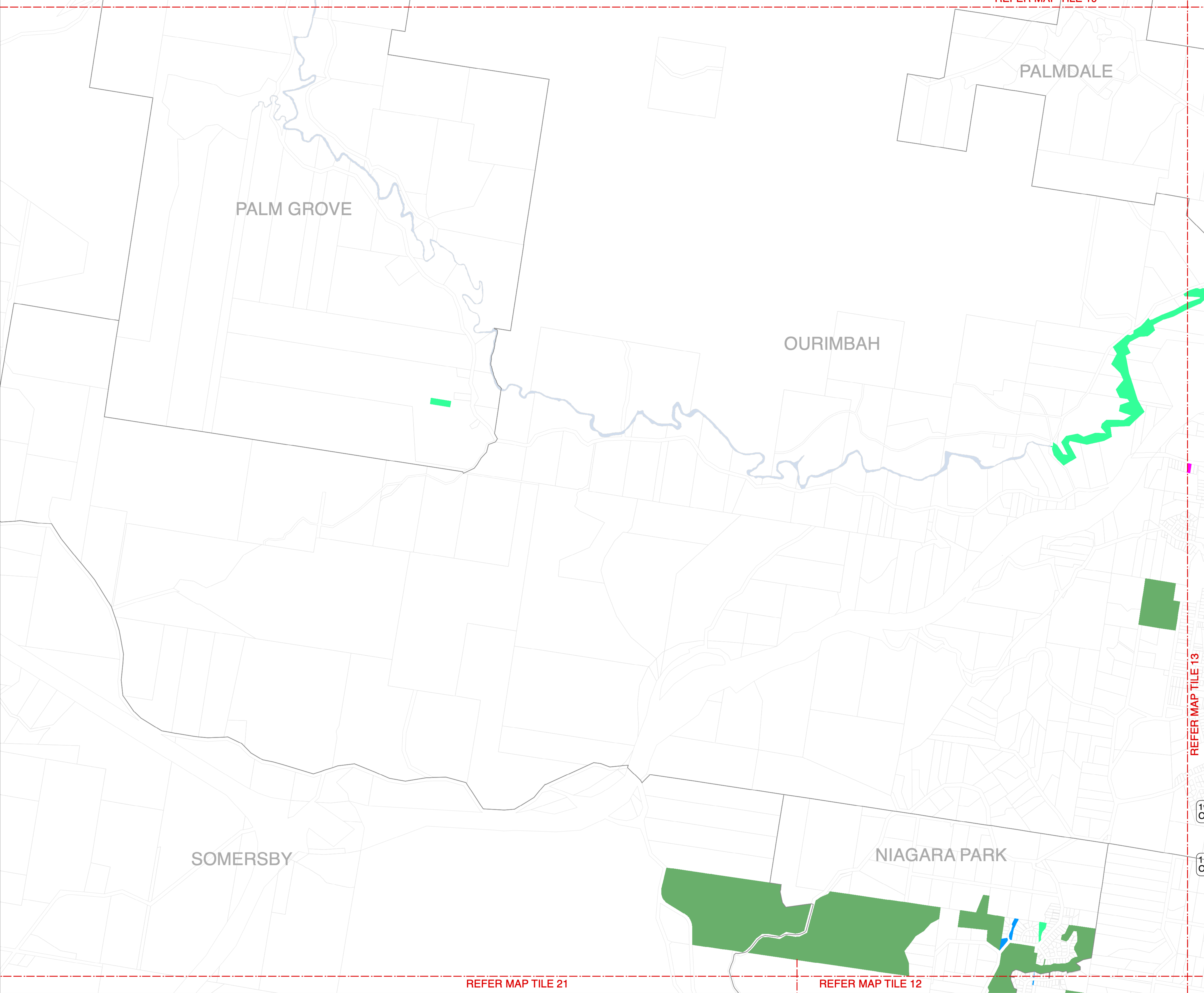
- NOTES:**
- 1. Addresses are provided for multi-category sites only
  - 2. Address shown is for location / identification only, each multi-category site may have one or more addresses
  - 3. Where there is a discrepancy between the Land Schedule and the Mapping the Land Schedule shall prevail

Land Category	
	Natural Area - Bushland
	Natural Area - Escarpment
	Natural Area - Foreshore
	Natural Area - Watercourse
	Natural Area - Wetland
	Park
	General Community Use
	Sportsground
	Culture significant
	Cadastre
	Suburb



*DISCLAIMER: These maps have been compiled from various sources and the publisher and/or contributors accept no responsibility for any injury, loss or damage arising from the use, error or any omission therein. No part of this map may be reproduced without prior written permission. ©2022 Central Coast Council, All Rights Reserved.*

Date: 24/04/2025  
Issue: 3  
Provided for: Central Coast Council  
Projection: GDA\_1994\_Transverse\_Mercator,  
GCS\_GDA\_1994





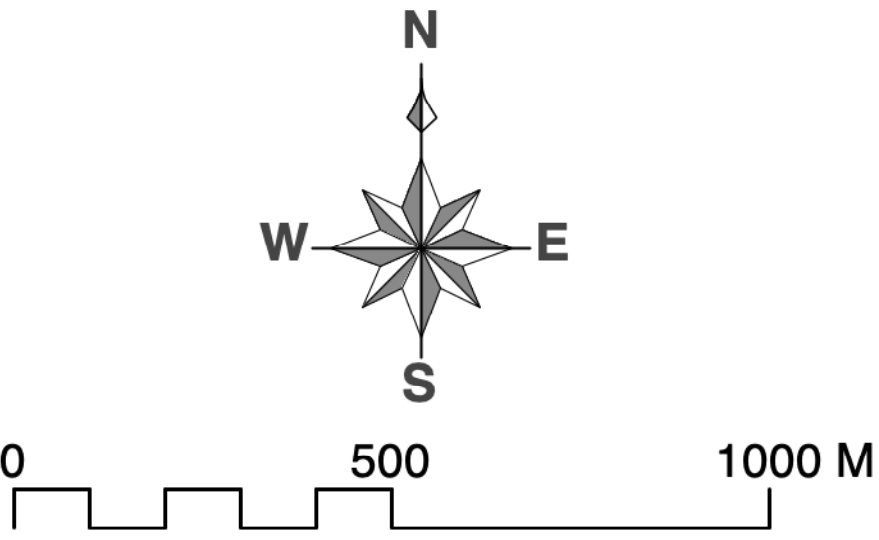


CENTRAL COAST COUNCIL  
Council Community Land  
Plan of Management 2025  
Category Mapping

Map Tile 21

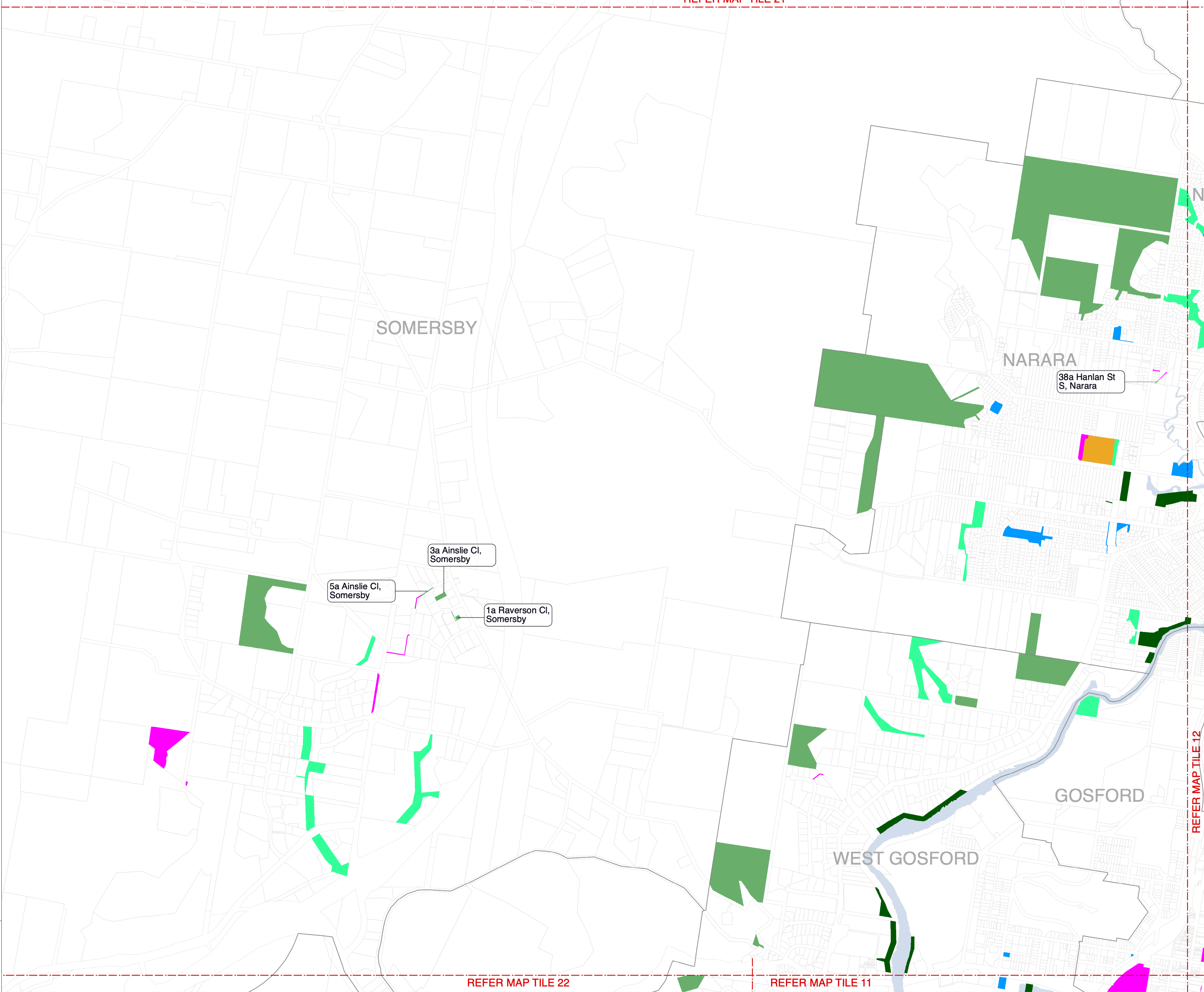
**NOTES:**  
1. Addresses are provided for multi-category sites only  
2. Address shown is for location / identification only, each multi-category site may have one or more addresses  
3. Where there is a discrepancy between the Land Schedule and the Mapping the Land Schedule shall prevail

Land Category	
	Natural Area - Bushland
	Natural Area - Escarpment
	Natural Area - Foreshore
	Natural Area - Watercourse
	Natural Area - Wetland
	Park
	General Community Use
	Sportsground
	Culture significant
	Cadastre
	Suburb



**DISCLAIMER:** These maps have been compiled from various sources and the publisher and/or contributors accept no responsibility for any injury, loss or damage arising from the use, error or any omission therein. No part of this map may be reproduced without prior written permission. ©2022 Central Coast Council, All Rights Reserved.

Date: 24/04/2025  
Issue: 3  
Provided for: Central Coast Council  
Projection: GDA\_1994\_Transverse\_Mercator,  
GCS\_GDA\_1994





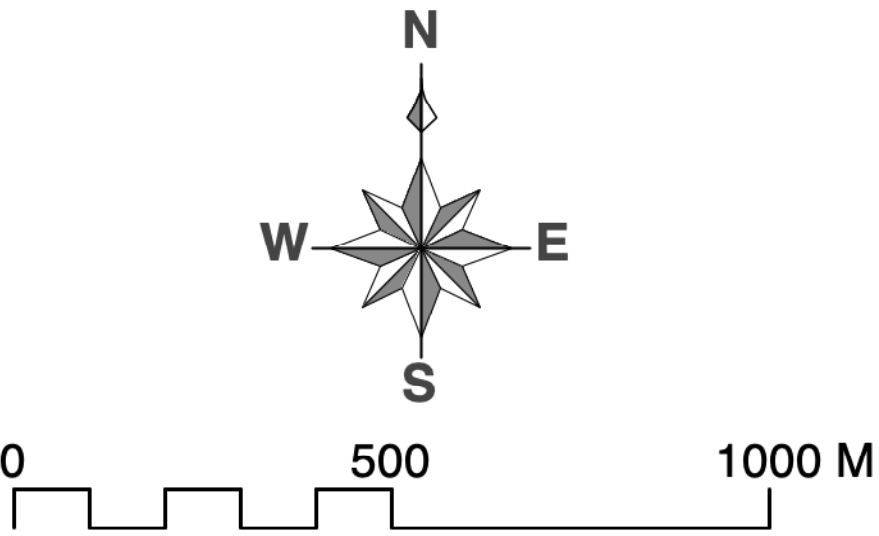


CENTRAL COAST COUNCIL  
Council Community Land  
Plan of Management 2025  
Category Mapping

Map Tile 22

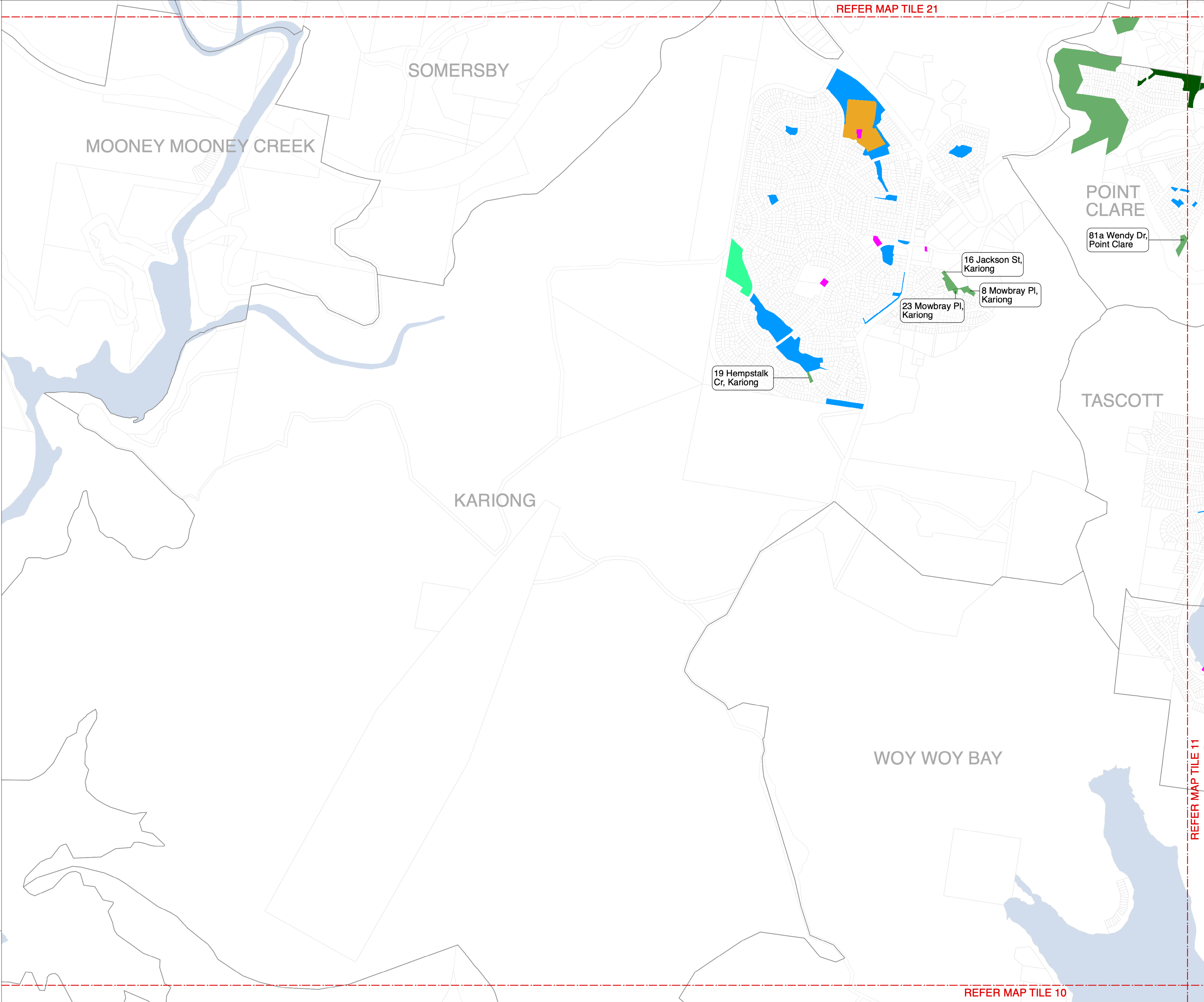
**NOTES:**  
1. Addresses are provided for multi-category sites only  
2. Address shown is for location / identification only, each multi-category site may have one or more addresses  
3. Where there is a discrepancy between the Land Schedule and the Mapping the Land Schedule shall prevail

Land Category	
<div></div>	Natural Area - Bushland
<div></div>	Natural Area - Escarpment
<div></div>	Natural Area - Foreshore
<div></div>	Natural Area - Watercourse
<div></div>	Natural Area - Wetland
<div></div>	Park
<div></div>	General Community Use
<div></div>	Sportsground
<div></div>	Culture significant
<div></div>	Cadastre
<div></div>	Suburb



*DISCLAIMER: These maps have been compiled from various sources and the publisher and/or contributors accept no responsibility for any injury, loss or damage arising from the use, error or any omission therein. No part of this map may be reproduced without prior written permission. ©2022 Central Coast Council, All Rights Reserved.*

Date: 24/04/2025  
Issue: 3  
Provided for: Central Coast Council  
Projection: GDA\_1994\_Transverse\_Mercator,  
GCS\_GDA\_1994







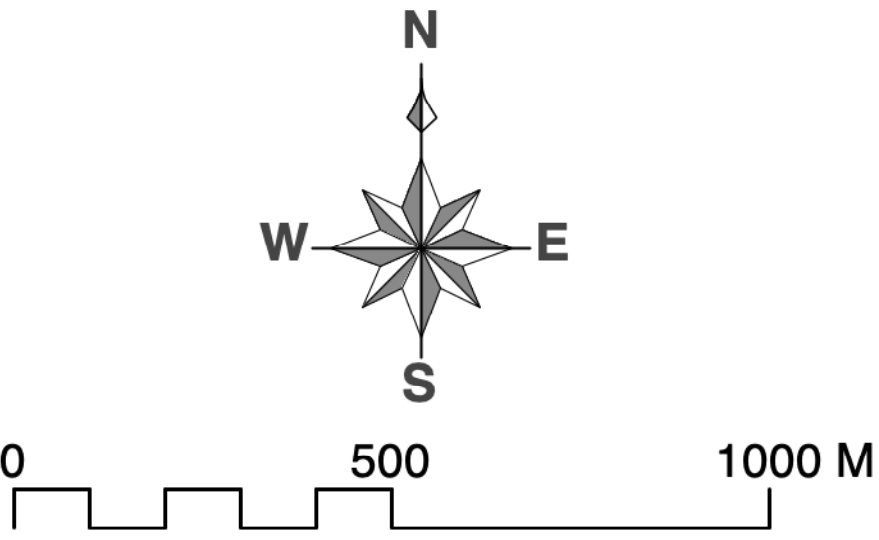


CENTRAL COAST COUNCIL  
Council Community Land  
Plan of Management 2025  
Category Mapping

Map Tile 23

**NOTES:**  
1. Addresses are provided for multi-category sites only  
2. Address shown is for location / identification only, each multi-category site may have one or more addresses  
3. Where there is a discrepancy between the Land Schedule and the Mapping the Land Schedule shall prevail

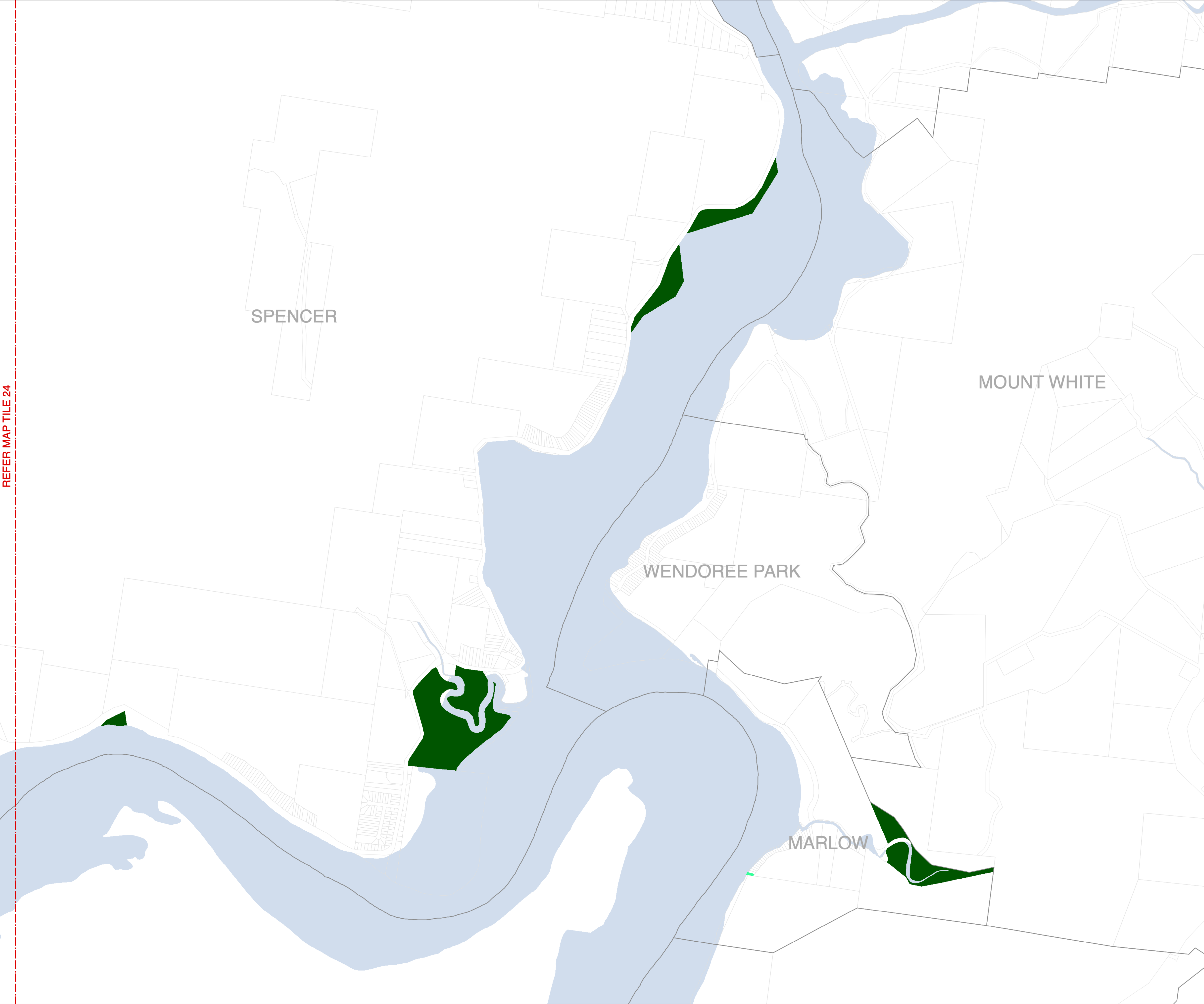
Land Category	
	Natural Area - Bushland
	Natural Area - Escarpment
	Natural Area - Foreshore
	Natural Area - Watercourse
	Natural Area - Wetland
	Park
	General Community Use
	Sportsground
	Culture significant
	Cadastre
	Suburb



*DISCLAIMER: These maps have been compiled from various sources and the publisher and/or contributors accept no responsibility for any injury, loss or damage arising from the use, error or any omission therein. No part of this map may be reproduced without prior written permission. ©2022 Central Coast Council, All Rights Reserved.*

Date: 24/04/2025  
Issue: 3  
Provided for: Central Coast Council  
Projection: GDA\_1994\_Transverse\_Mercator,  
GCS\_GDA\_1994

REFER MAP TILE 24













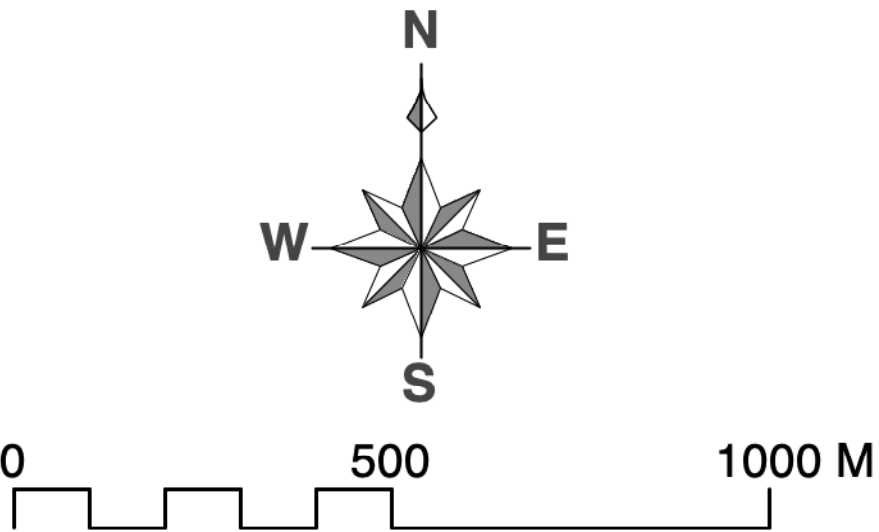


CENTRAL COAST COUNCIL  
Council Community Land  
Plan of Management 2025  
Category Mapping

Map Tile 24

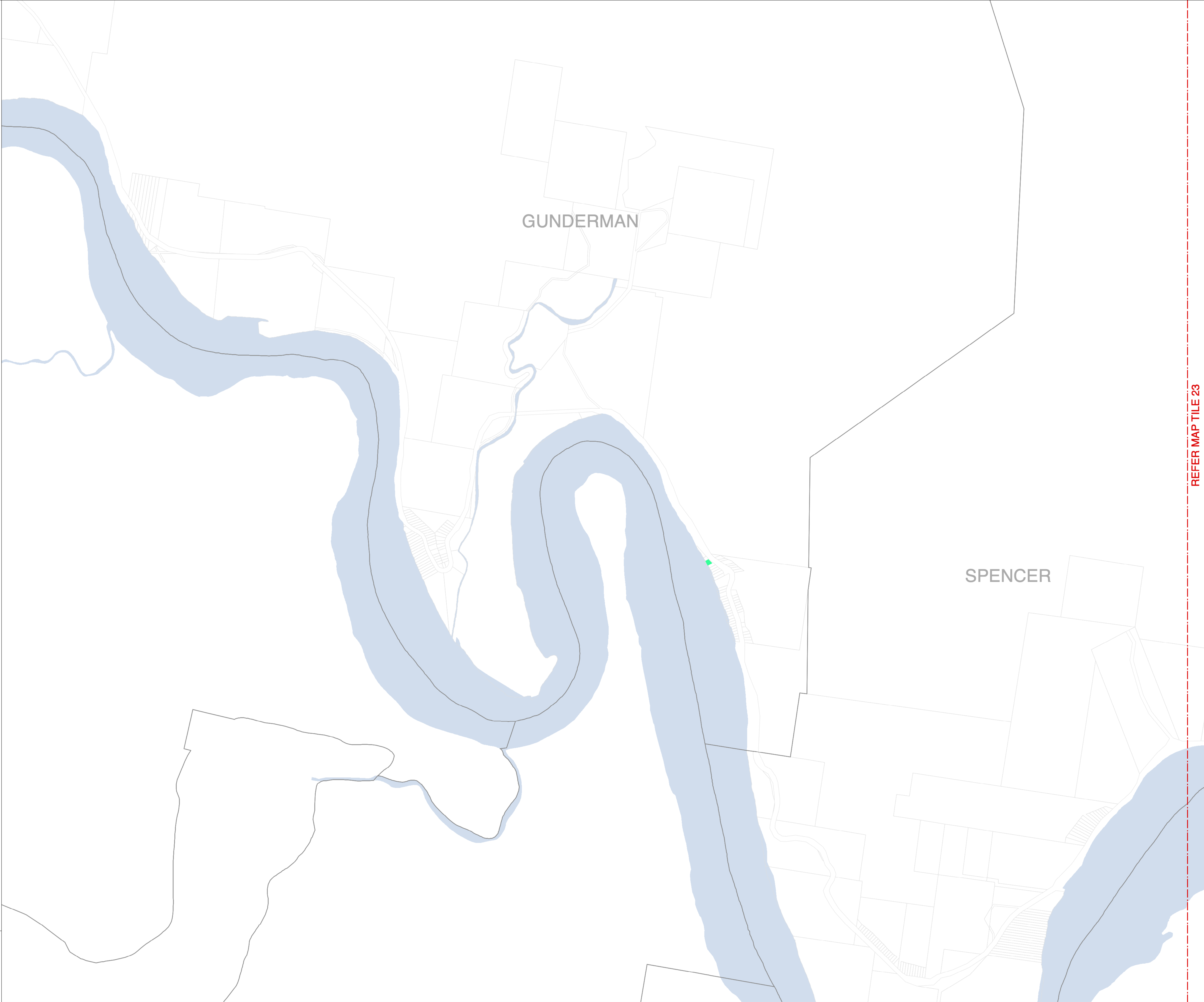
- NOTES:**
- 1. Addresses are provided for multi-category sites only
  - 2. Address shown is for location / identification only, each multi-category site may have one or more addresses
  - 3. Where there is a discrepancy between the Land Schedule and the Mapping the Land Schedule shall prevail

Land Category	
	Natural Area - Bushland
	Natural Area - Escarpment
	Natural Area - Foreshore
	Natural Area - Watercourse
	Natural Area - Wetland
	Park
	General Community Use
	Sportsground
	Culture significant
	Cadastre
	Suburb



*DISCLAIMER: These maps have been compiled from various sources and the publisher and/or contributors accept no responsibility for any injury, loss or damage arising from the use, error or any omission therein. No part of this map may be reproduced without prior written permission. ©2022 Central Coast Council, All Rights Reserved.*

Date: 24/04/2025  
Issue: 3  
Provided for: Central Coast Council  
Projection: GDA\_1994\_Transverse\_Mercator,  
GCS\_GDA\_1994













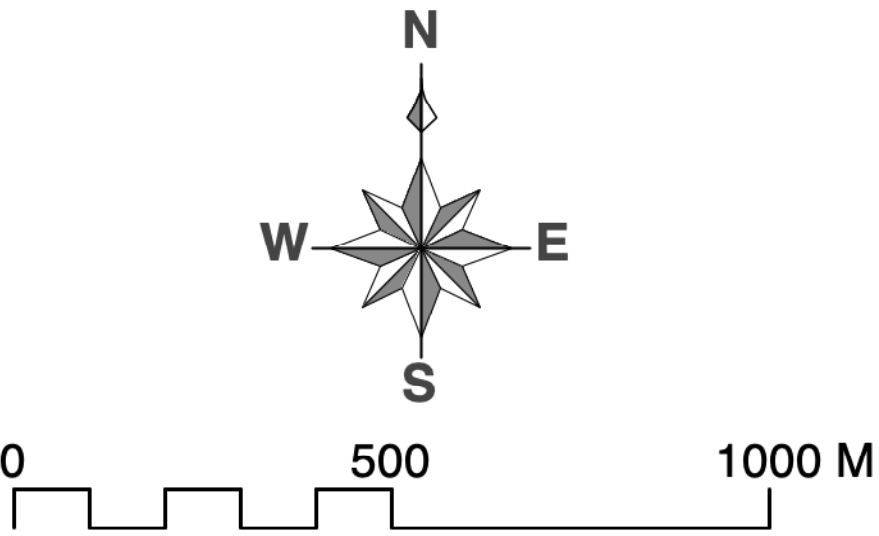


CENTRAL COAST COUNCIL  
Council Community Land  
Plan of Management 2025  
Category Mapping

Map Tile 25

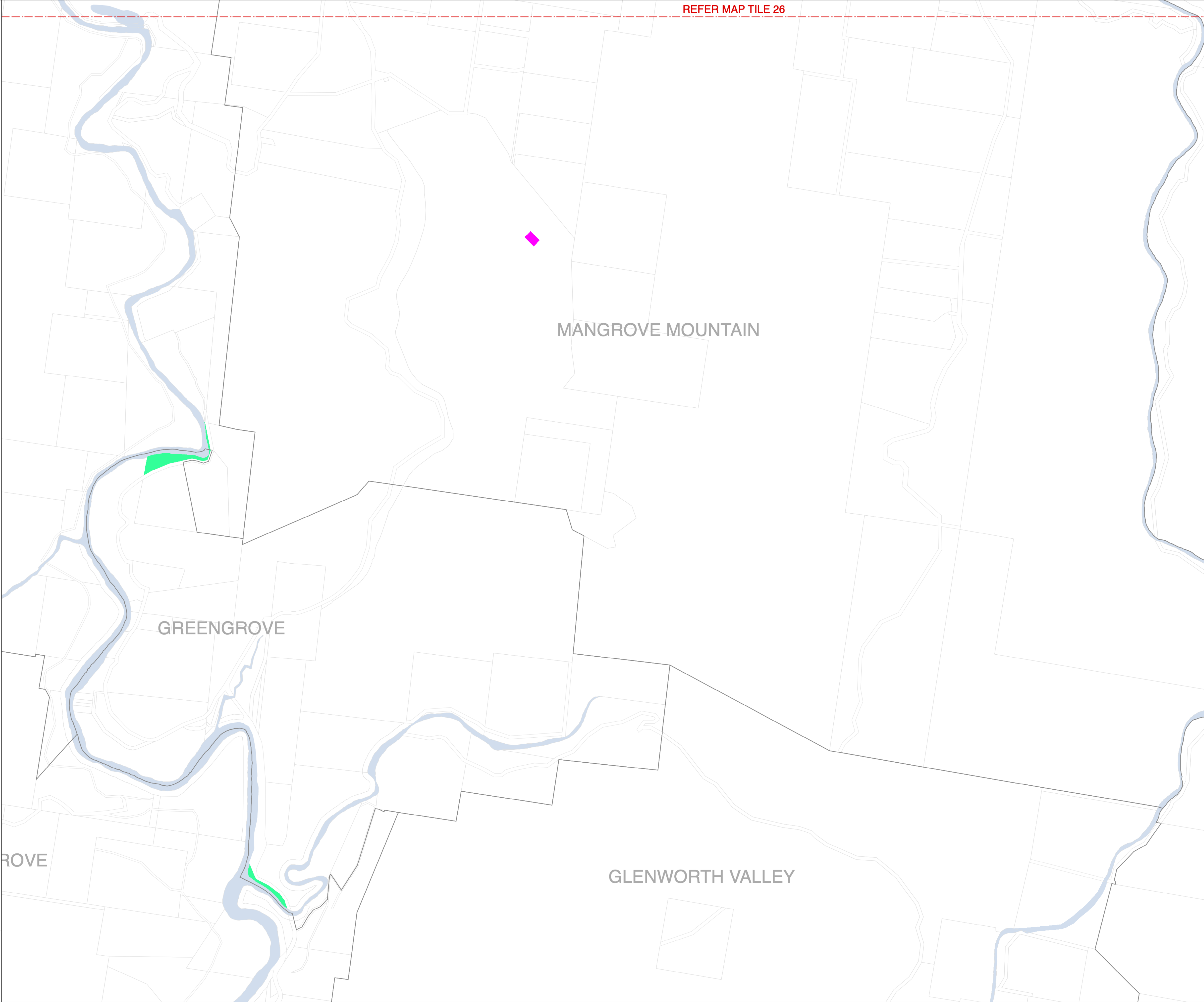
**NOTES:**  
1. Addresses are provided for multi-category sites only  
2. Address shown is for location / identification only, each multi-category site may have one or more addresses  
3. Where there is a discrepancy between the Land Schedule and the Mapping the Land Schedule shall prevail

Land Category	
	Natural Area - Bushland
	Natural Area - Escarpment
	Natural Area - Foreshore
	Natural Area - Watercourse
	Natural Area - Wetland
	Park
	General Community Use
	Sportsground
	Culture significant
	Cadastre
	Suburb



*DISCLAIMER: These maps have been compiled from various sources and the publisher and/or contributors accept no responsibility for any injury, loss or damage arising from the use, error or any omission therein. No part of this map may be reproduced without prior written permission. ©2022 Central Coast Council, All Rights Reserved.*

Date: 24/04/2025  
Issue: 3  
Provided for: Central Coast Council  
Projection: GDA\_1994\_Transverse\_Mercator,  
GCS\_GDA\_1994





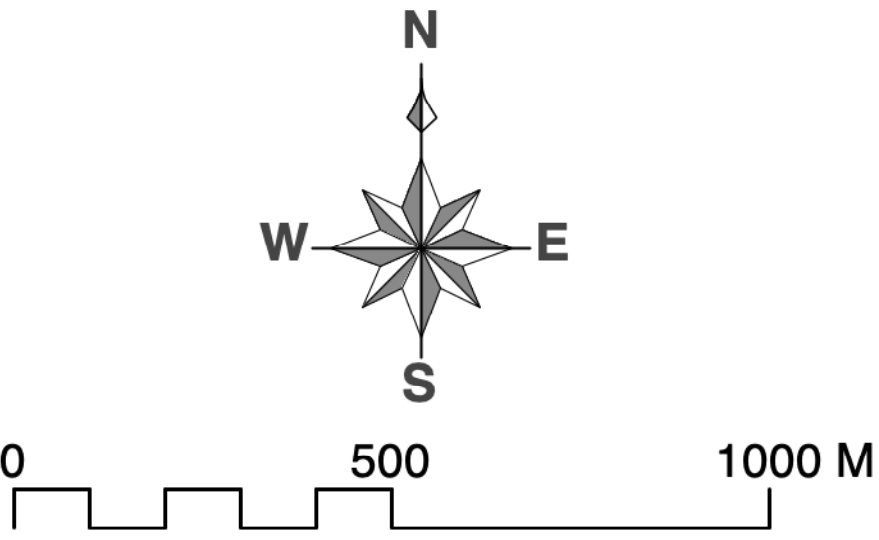


CENTRAL COAST COUNCIL  
Council Community Land  
Plan of Management 2025  
Category Mapping

Map Tile 26

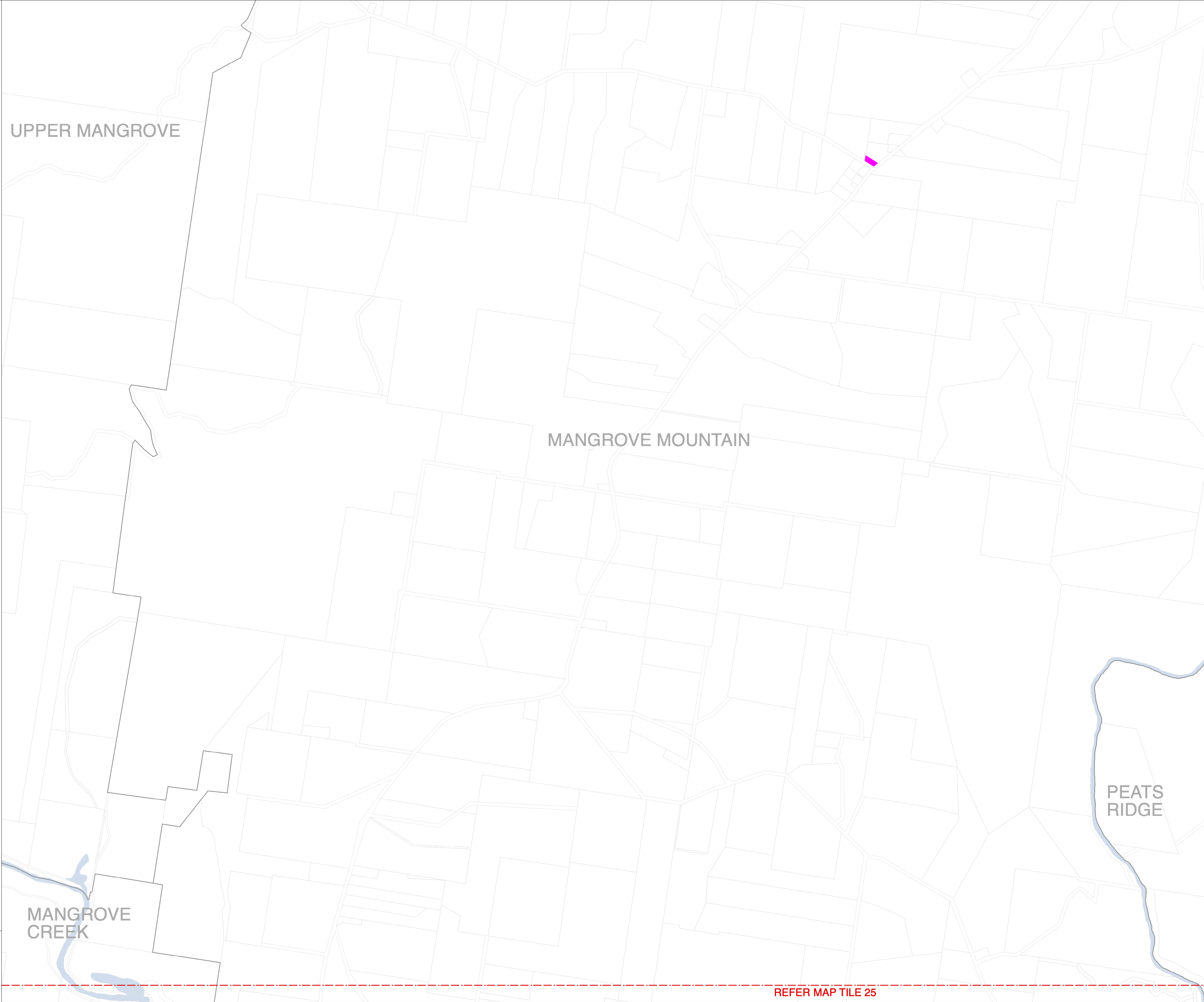
- NOTES:**
- 1. Addresses are provided for multi-category sites only
  - 2. Address shown is for location / identification only, each multi-category site may have one or more addresses
  - 3. Where there is a discrepancy between the Land Schedule and the Mapping the Land Schedule shall prevail

Land Category	
<div></div>	Natural Area - Bushland
<div></div>	Natural Area - Escarpment
<div></div>	Natural Area - Foreshore
<div></div>	Natural Area - Watercourse
<div></div>	Natural Area - Wetland
<div></div>	Park
<div></div>	General Community Use
<div></div>	Sportsground
<div></div>	Culture significant
<div></div>	Cadastre
<div></div>	Suburb



*DISCLAIMER: These maps have been compiled from various sources and the publisher and/or contributors accept no responsibility for any injury, loss or damage arising from the use, error or any omission therein. No part of this map may be reproduced without prior written permission. ©2022 Central Coast Council, All Rights Reserved.*

Date: 24/04/2025  
Issue: 3  
Provided for: Central Coast Council  
Projection: GDA\_1994\_Transverse\_Mercator,  
GCS\_GDA\_1994



REFER MAP TILE 25



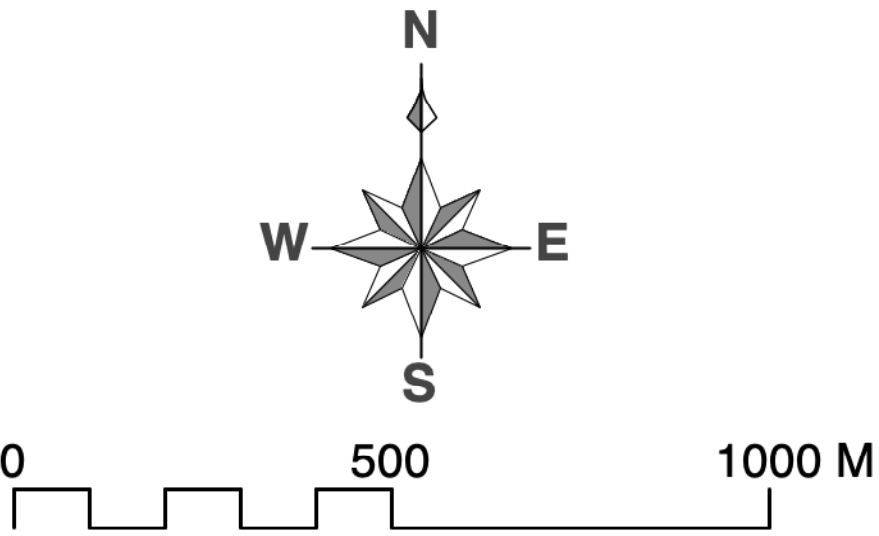


CENTRAL COAST COUNCIL  
Council Community Land  
Plan of Management 2025  
Category Mapping

Map Tile 27

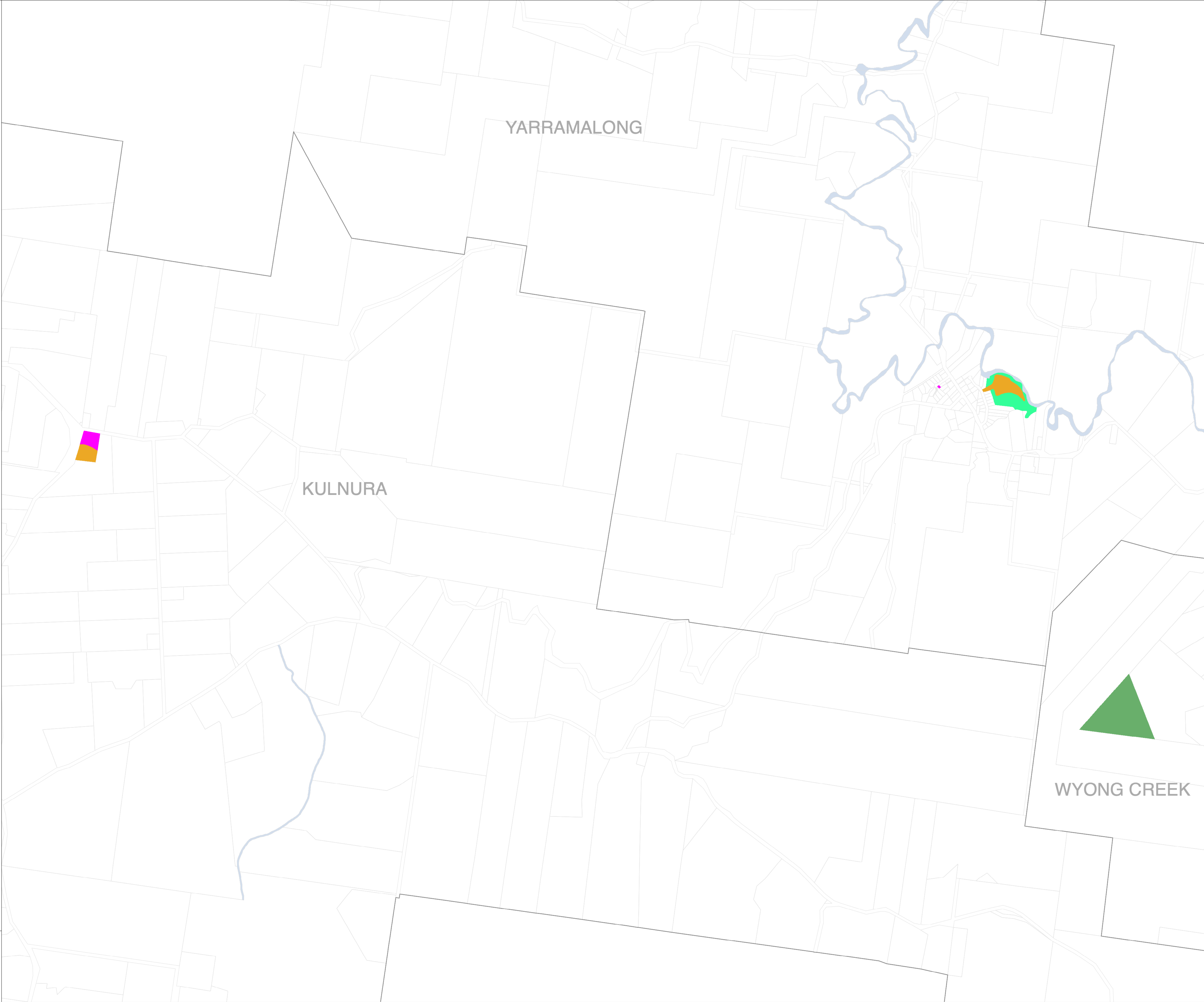
**NOTES:**  
1. Addresses are provided for multi-category sites only  
2. Address shown is for location / identification only, each multi-category site may have one or more addresses  
3. Where there is a discrepancy between the Land Schedule and the Mapping the Land Schedule shall prevail

Land Category	
	Natural Area - Bushland
	Natural Area - Escarpment
	Natural Area - Foreshore
	Natural Area - Watercourse
	Natural Area - Wetland
	Park
	General Community Use
	Sportsground
	Culture significant
	Cadastre
	Suburb



*DISCLAIMER: These maps have been compiled from various sources and the publisher and/or contributors accept no responsibility for any injury, loss or damage arising from the use, error or any omission therein. No part of this map may be reproduced without prior written permission. ©2022 Central Coast Council, All Rights Reserved.*

Date: 24/04/2025  
Issue: 3  
Provided for: Central Coast Council  
Projection: GDA\_1994\_Transverse\_Mercator,  
GCS\_GDA\_1994













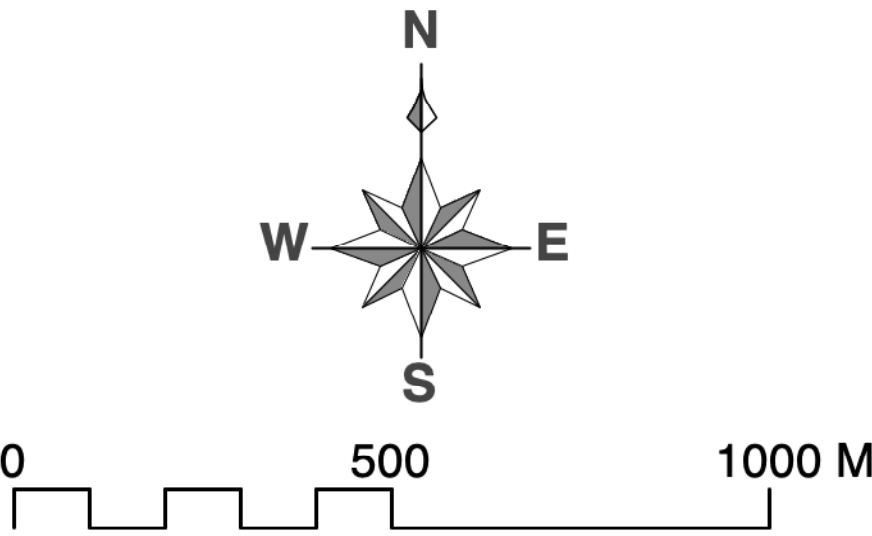


CENTRAL COAST COUNCIL  
Council Community Land  
Plan of Management 2025  
Category Mapping

Map Tile 28

- NOTES:**
- 1. Addresses are provided for multi-category sites only
  - 2. Address shown is for location / identification only, each multi-category site may have one or more addresses
  - 3. Where there is a discrepancy between the Land Schedule and the Mapping the Land Schedule shall prevail

Land Category	
	Natural Area - Bushland
	Natural Area - Escarpment
	Natural Area - Foreshore
	Natural Area - Watercourse
	Natural Area - Wetland
	Park
	General Community Use
	Sportsground
	Culture significant
	Cadastre
	Suburb



*DISCLAIMER: These maps have been compiled from various sources and the publisher and/or contributors accept no responsibility for any injury, loss or damage arising from the use, error or any omission therein. No part of this map may be reproduced without prior written permission. ©2022 Central Coast Council, All Rights Reserved.*

Date: 24/04/2025  
Issue: 3  
Provided for: Central Coast Council  
Projection: GDA\_1994\_Transverse\_Mercator,  
GCS\_GDA\_1994

