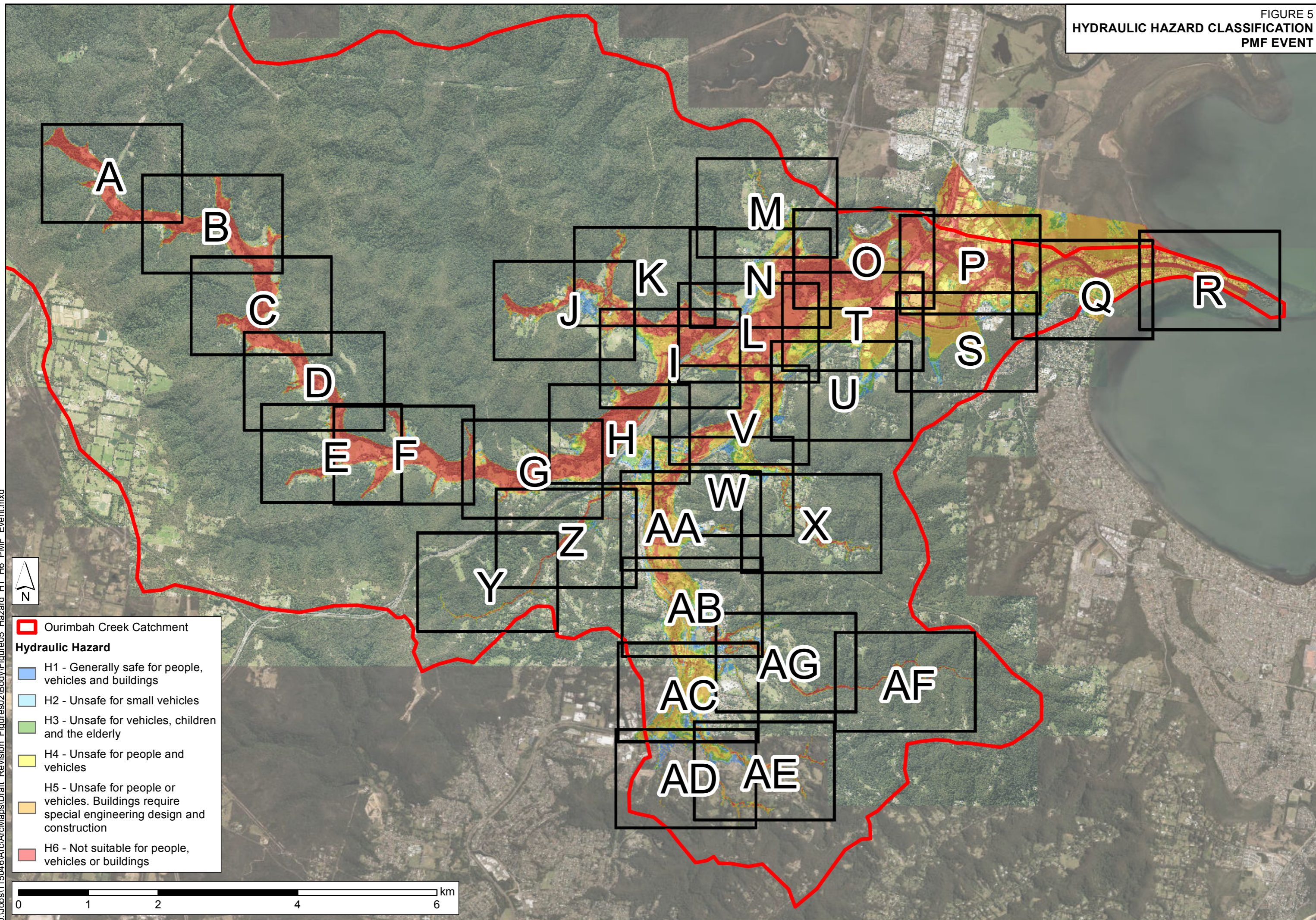
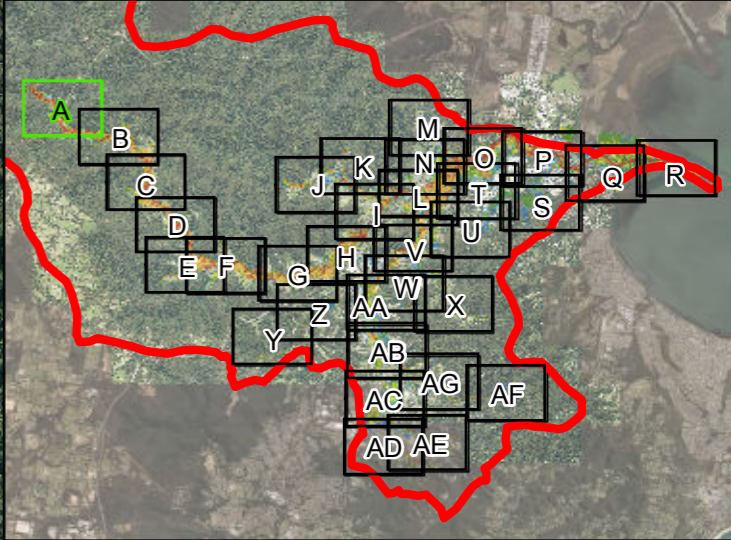
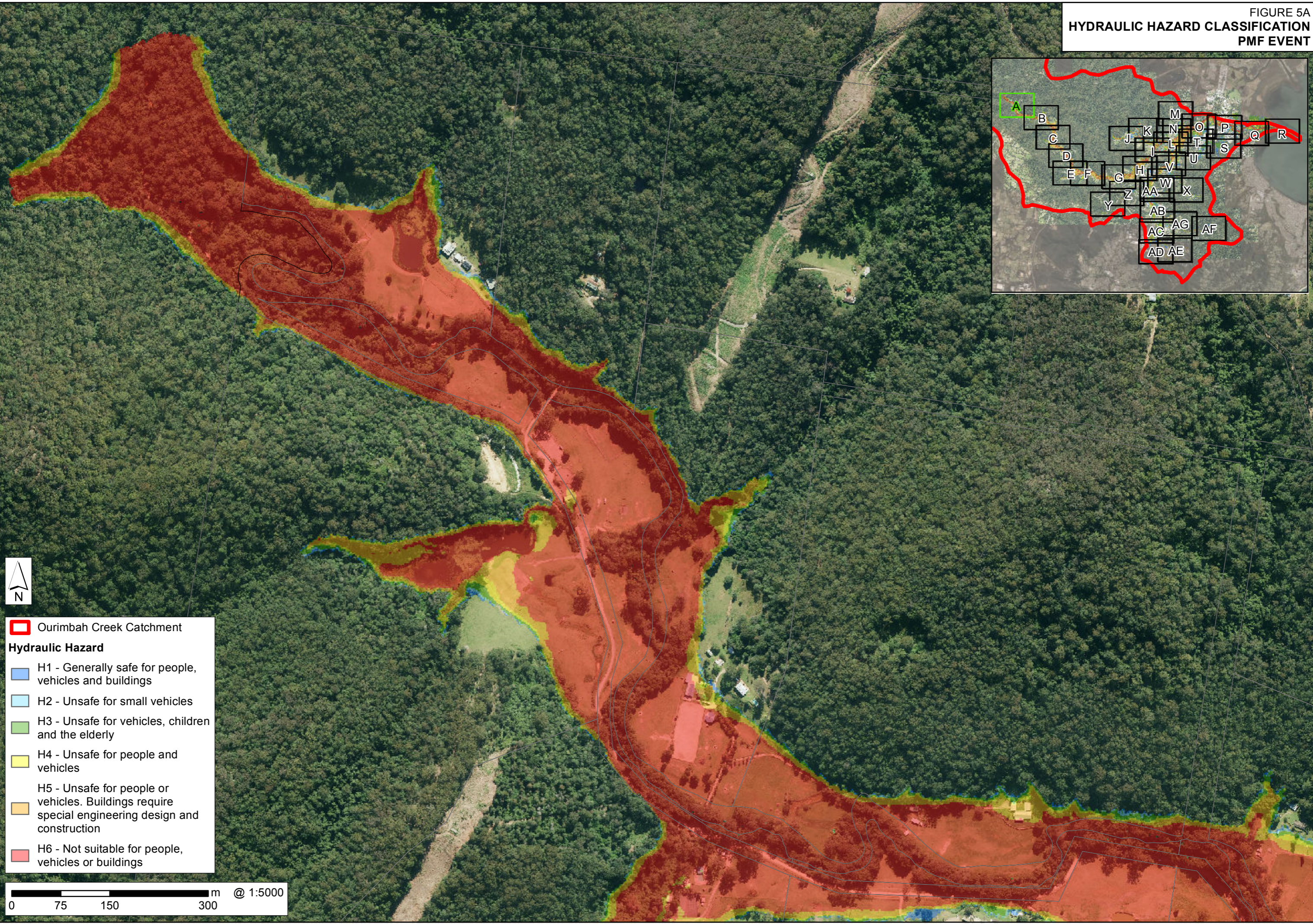



FIGURE 5  
HYDRAULIC HAZARD CLASSIFICATION  
PMF EVENT









J:\Jobs\115046\Aro\ArcMaps\Draft\_Revision\_Figures02\Body\Figure05\_Hazard\_H1\_H6\_PMF\_Event.mxd

FIGURE 5A  
**HYDRAULIC HAZARD CLASSIFICATION**  
**PMF EVENT**



 Ourimbah Creek Catchment

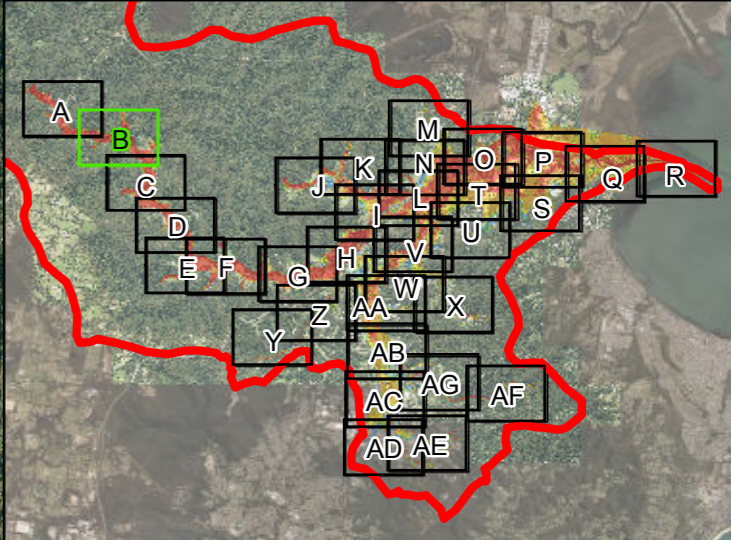
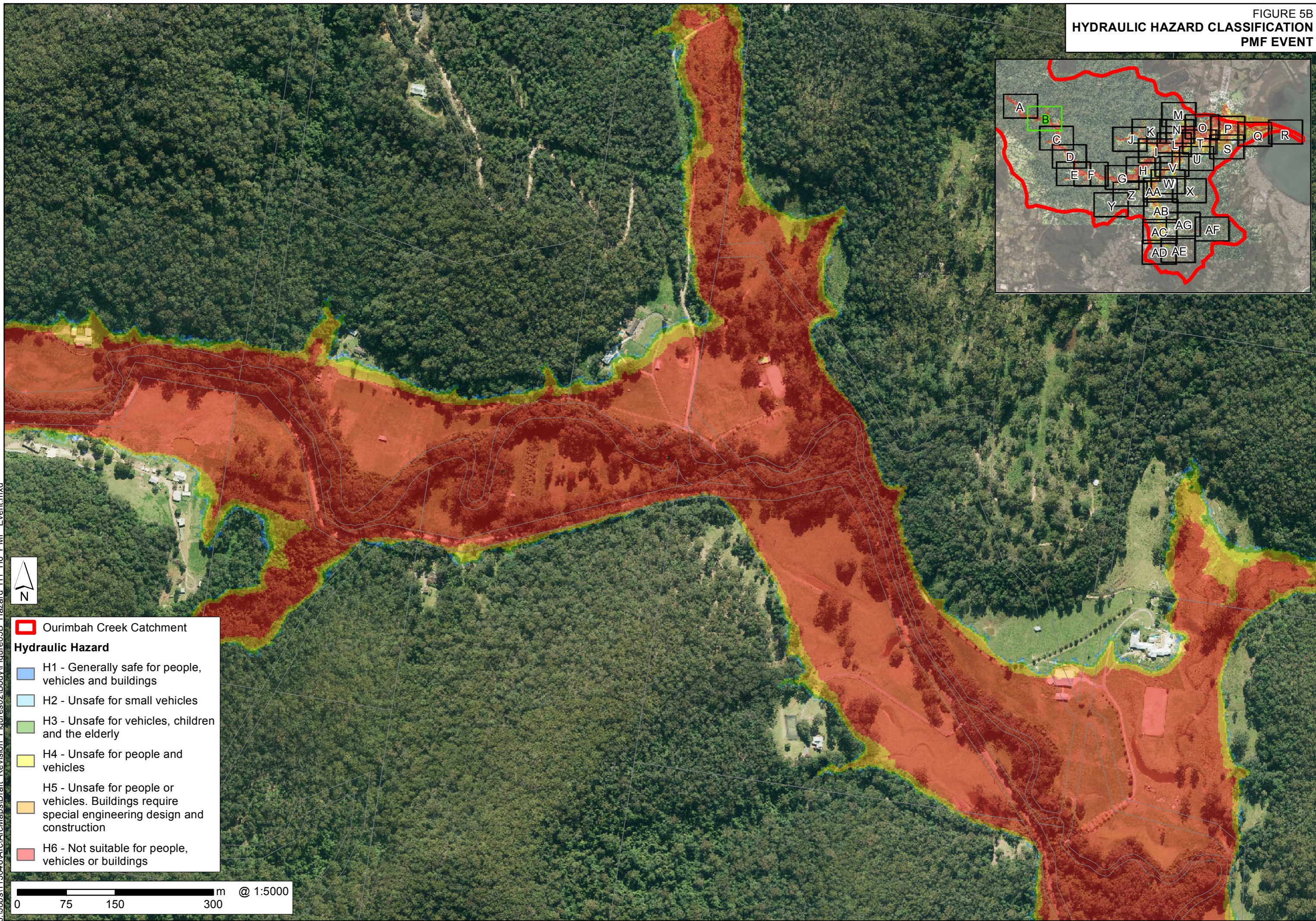
**Hydraulic Hazard**

-  H1 - Generally safe for people, vehicles and buildings
-  H2 - Unsafe for small vehicles
-  H3 - Unsafe for vehicles, children and the elderly
-  H4 - Unsafe for people and vehicles
-  H5 - Unsafe for people or vehicles. Buildings require special engineering design and construction
-  H6 - Not suitable for people, vehicles or buildings

0 75 150 300 m @ 1:5000

J:\Jobs\115046\Arc\ArcMaps\Draft\_Revision\Figures02\Body\Figure05A\_Hazard\_H1\_H6\_PMF\_Event.mxd

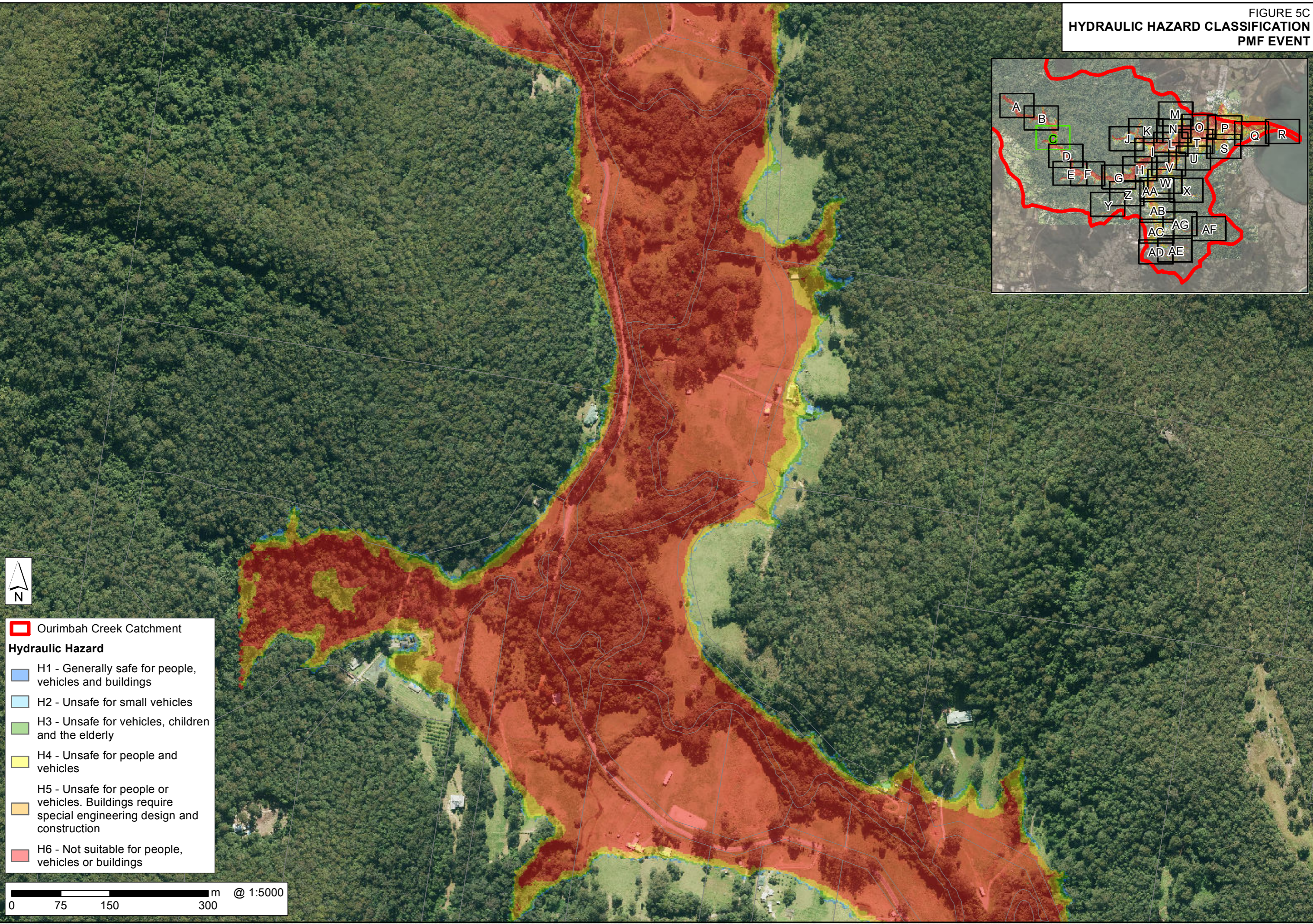
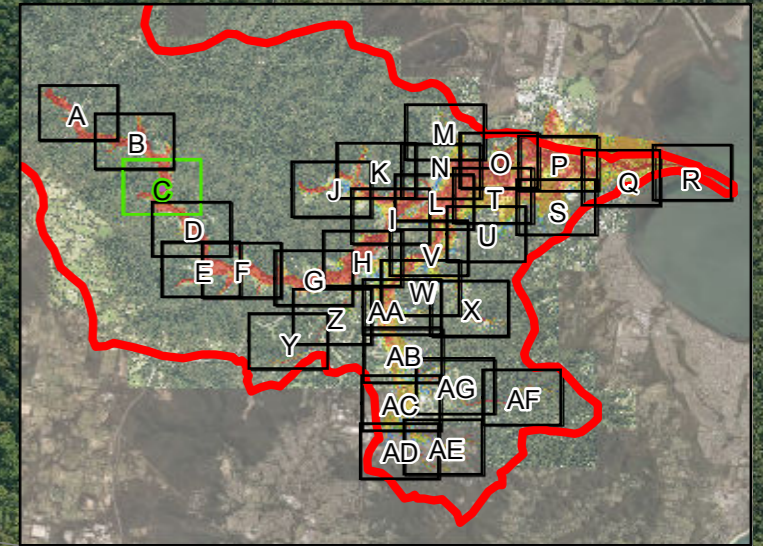
FIGURE 5B  
**HYDRAULIC HAZARD CLASSIFICATION**  
**PMF EVENT**



- Ourimbah Creek Catchment
- Hydraulic Hazard**
- H1 - Generally safe for people, vehicles and buildings
- H2 - Unsafe for small vehicles
- H3 - Unsafe for vehicles, children and the elderly
- H4 - Unsafe for people and vehicles
- H5 - Unsafe for people or vehicles. Buildings require special engineering design and construction
- H6 - Not suitable for people, vehicles or buildings

0 75 150 300 m @ 1:5000

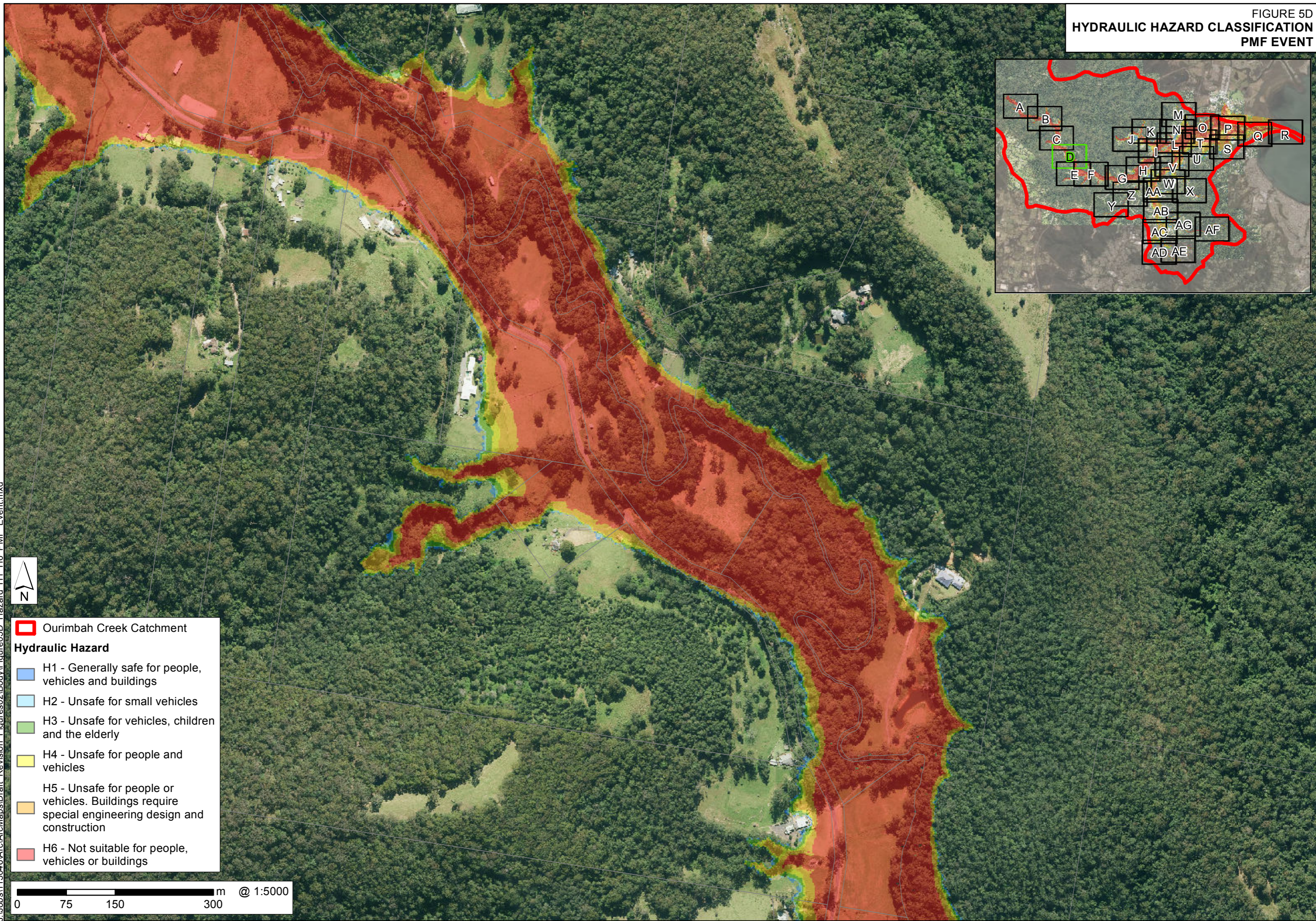
FIGURE 5C  
**HYDRAULIC HAZARD CLASSIFICATION**  
**PMF EVENT**



- ▭ Ourimbah Creek Catchment
- Hydraulic Hazard**
- ▭ H1 - Generally safe for people, vehicles and buildings
- ▭ H2 - Unsafe for small vehicles
- ▭ H3 - Unsafe for vehicles, children and the elderly
- ▭ H4 - Unsafe for people and vehicles
- ▭ H5 - Unsafe for people or vehicles. Buildings require special engineering design and construction
- ▭ H6 - Not suitable for people, vehicles or buildings

0 75 150 300 m @ 1:5000

FIGURE 5D  
**HYDRAULIC HAZARD CLASSIFICATION**  
**PMF EVENT**



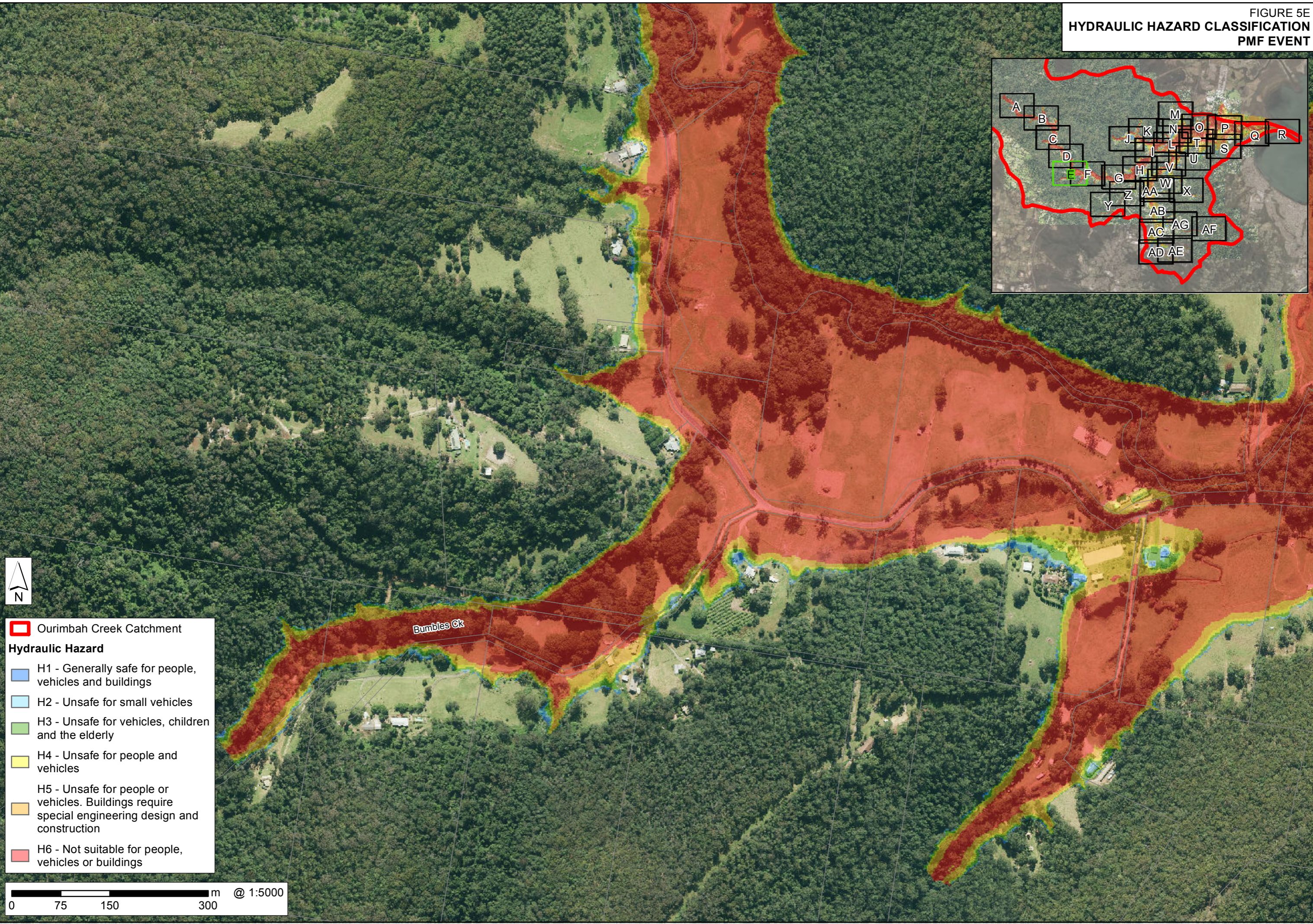
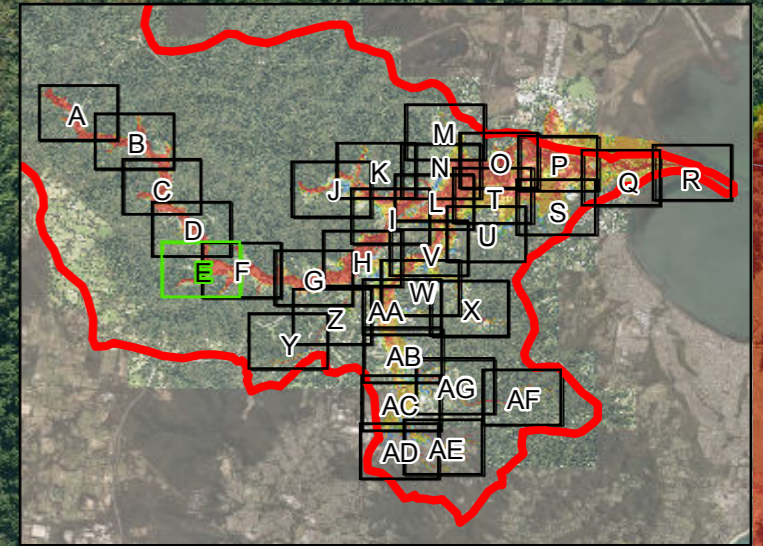
J:\Jobs\115046\Arc\ArcMaps\Draft\_Revision\Figures02\Body\Figure05D\_Hazard\_H1\_H6\_PMF\_Event.mxd



- Ourimbah Creek Catchment
- Hydraulic Hazard**
- H1 - Generally safe for people, vehicles and buildings
- H2 - Unsafe for small vehicles
- H3 - Unsafe for vehicles, children and the elderly
- H4 - Unsafe for people and vehicles
- H5 - Unsafe for people or vehicles. Buildings require special engineering design and construction
- H6 - Not suitable for people, vehicles or buildings

0 75 150 300 m @ 1:5000

FIGURE 5E  
HYDRAULIC HAZARD CLASSIFICATION  
PMF EVENT

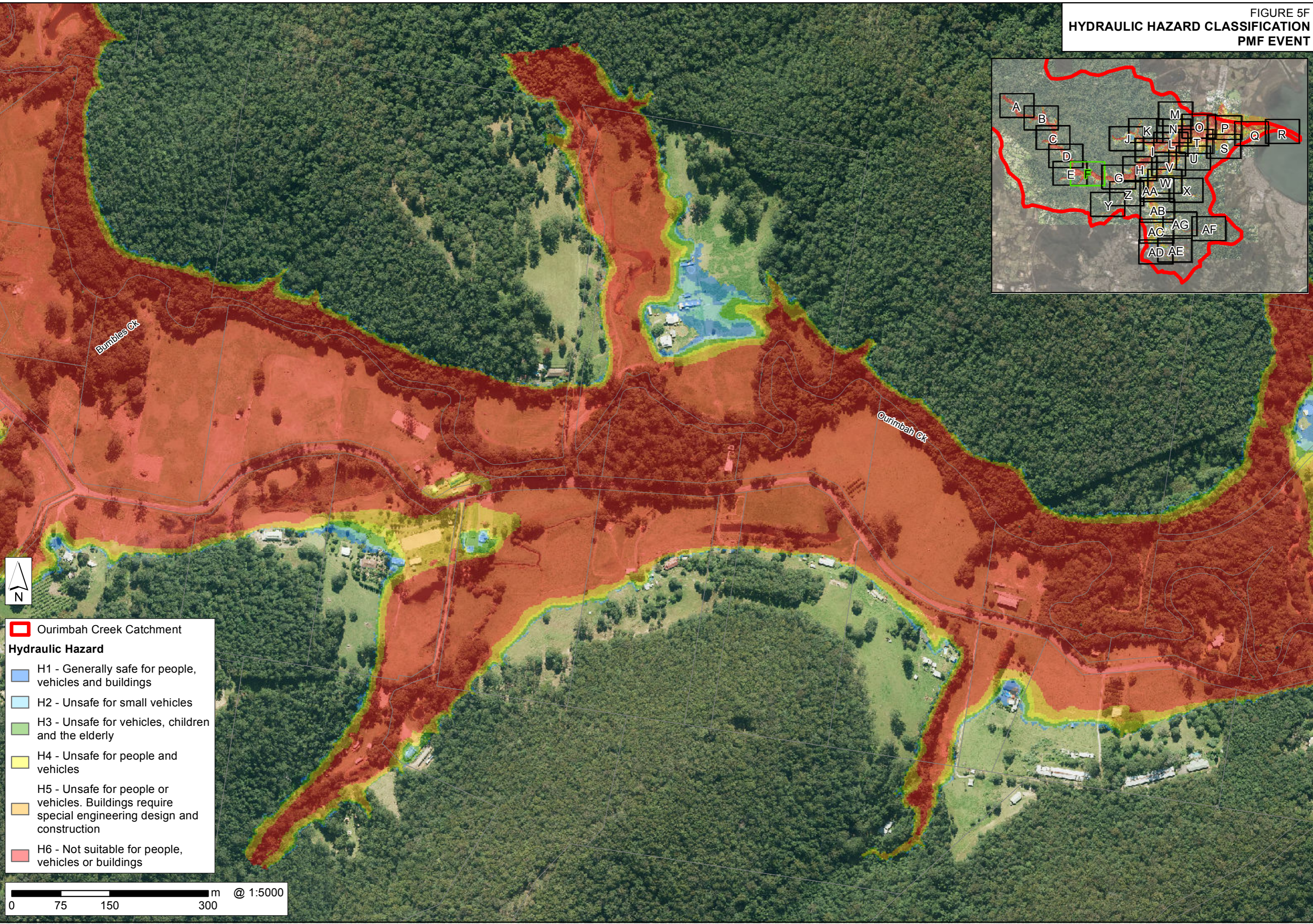
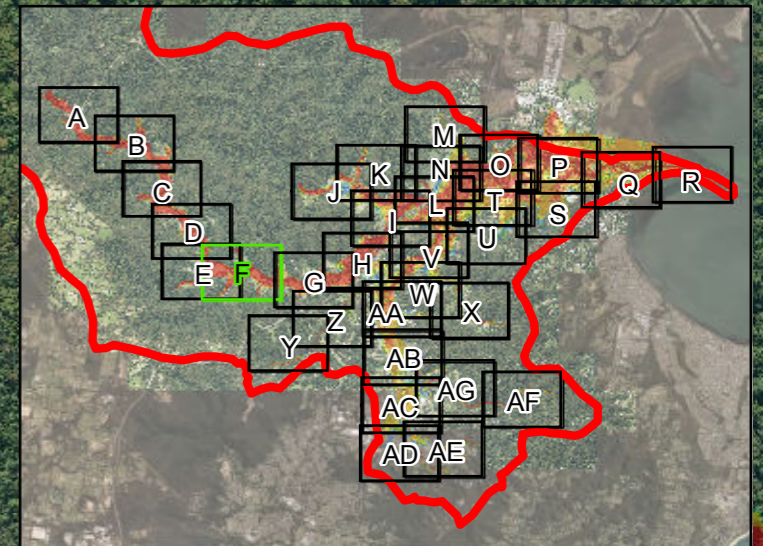



- Ourimbah Creek Catchment
- Hydraulic Hazard**
- H1 - Generally safe for people, vehicles and buildings
- H2 - Unsafe for small vehicles
- H3 - Unsafe for vehicles, children and the elderly
- H4 - Unsafe for people and vehicles
- H5 - Unsafe for people or vehicles. Buildings require special engineering design and construction
- H6 - Not suitable for people, vehicles or buildings

0 75 150 300 m @ 1:5000







J:\Jobs\115046\Arc\ArcMaps\Draft\_Revision\Figures02\Body\Figure05E\_Hazard\_H1\_H6\_PMF\_Event.mxd


FIGURE 5F  
HYDRAULIC HAZARD CLASSIFICATION  
PMF EVENT



 Ourimbah Creek Catchment

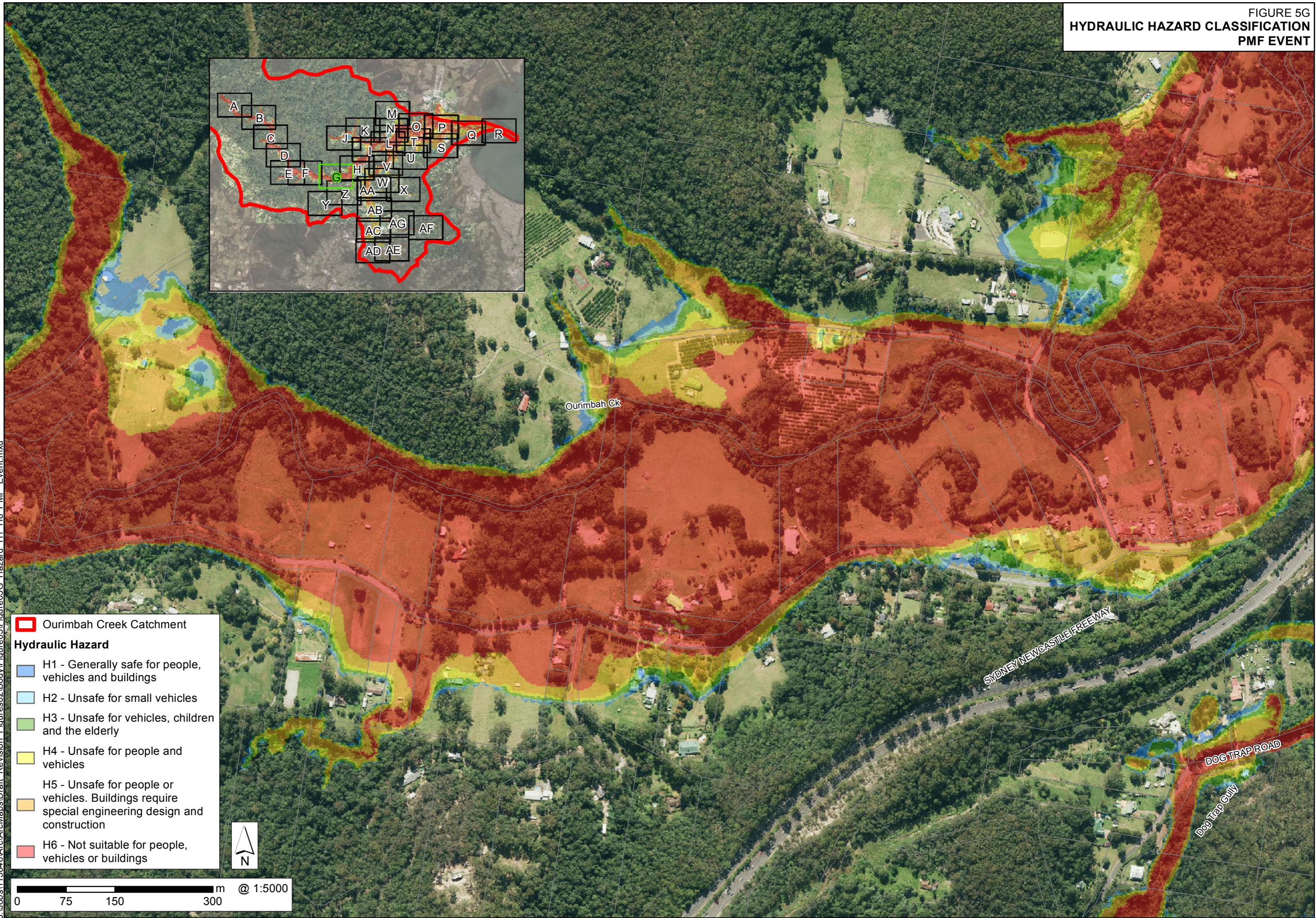
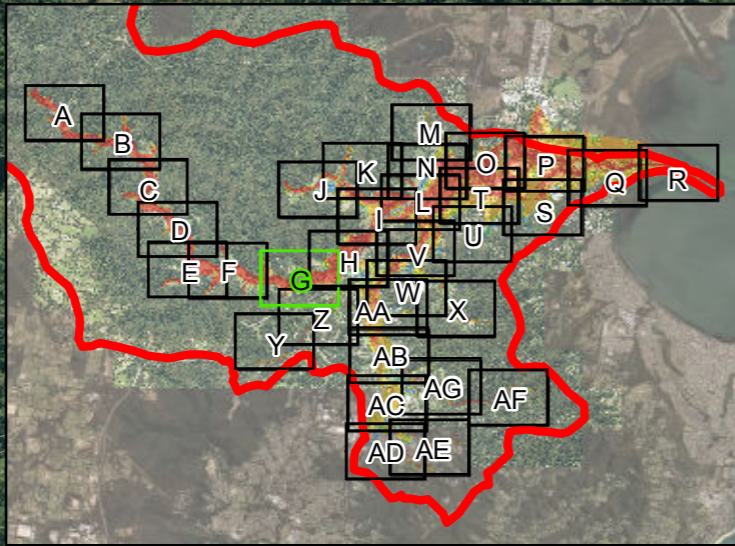
**Hydraulic Hazard**

-  H1 - Generally safe for people, vehicles and buildings
-  H2 - Unsafe for small vehicles
-  H3 - Unsafe for vehicles, children and the elderly
-  H4 - Unsafe for people and vehicles
-  H5 - Unsafe for people or vehicles. Buildings require special engineering design and construction
-  H6 - Not suitable for people, vehicles or buildings



J:\Jobs\115046\Aro\ArcMaps\Draft\_Revision\_Figures\02\Body\Figure05\Figure05F\_Hazard\_H1\_H6\_PMF\_Event.mxd

FIGURE 5G  
**HYDRAULIC HAZARD CLASSIFICATION**  
**PMF EVENT**



- ▭ Ourimbah Creek Catchment
- Hydraulic Hazard**
- ▭ H1 - Generally safe for people, vehicles and buildings
- ▭ H2 - Unsafe for small vehicles
- ▭ H3 - Unsafe for vehicles, children and the elderly
- ▭ H4 - Unsafe for people and vehicles
- ▭ H5 - Unsafe for people or vehicles. Buildings require special engineering design and construction
- ▭ H6 - Not suitable for people, vehicles or buildings



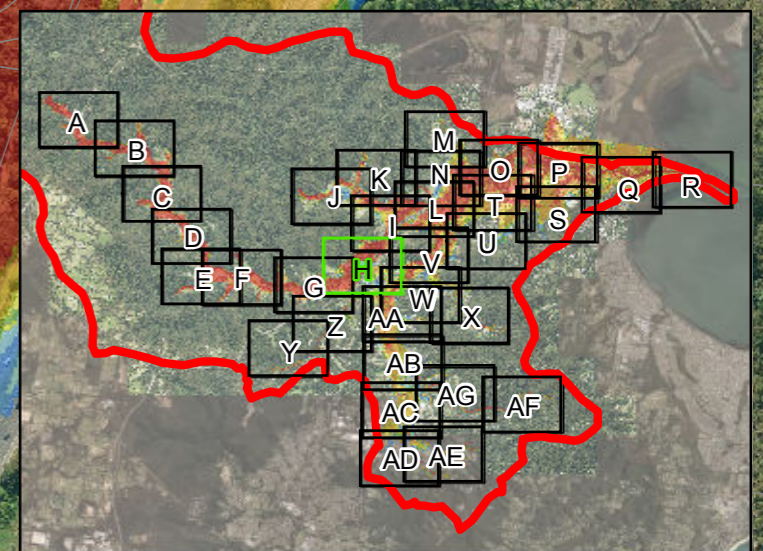
0 75 150 300 m @ 1:5000



0 75 150 300 m @ 1:5000

FIGURE 5H  
HYDRAULIC HAZARD CLASSIFICATION  
PMF EVENT

- Ourimbah Creek
- Hydraulic Hazard**
- H1 - Generally safe for people, vehicles and buildings
- H2 - Unsafe for small
- H3 - Unsafe for vehicles, children and the elderly
- H4 - Unsafe for people and vehicles
- H5 - Unsafe for people or vehicles. Buildings require special engineering design and construction
- H6 - Not suitable for people, vehicles or buildings



J:\Jobs\115046\Aro\ArcMaps\Draft\_Revision\_Figures02\Body\Figure05H\_Hazard\_H1\_H6\_PMF\_Event.mxd

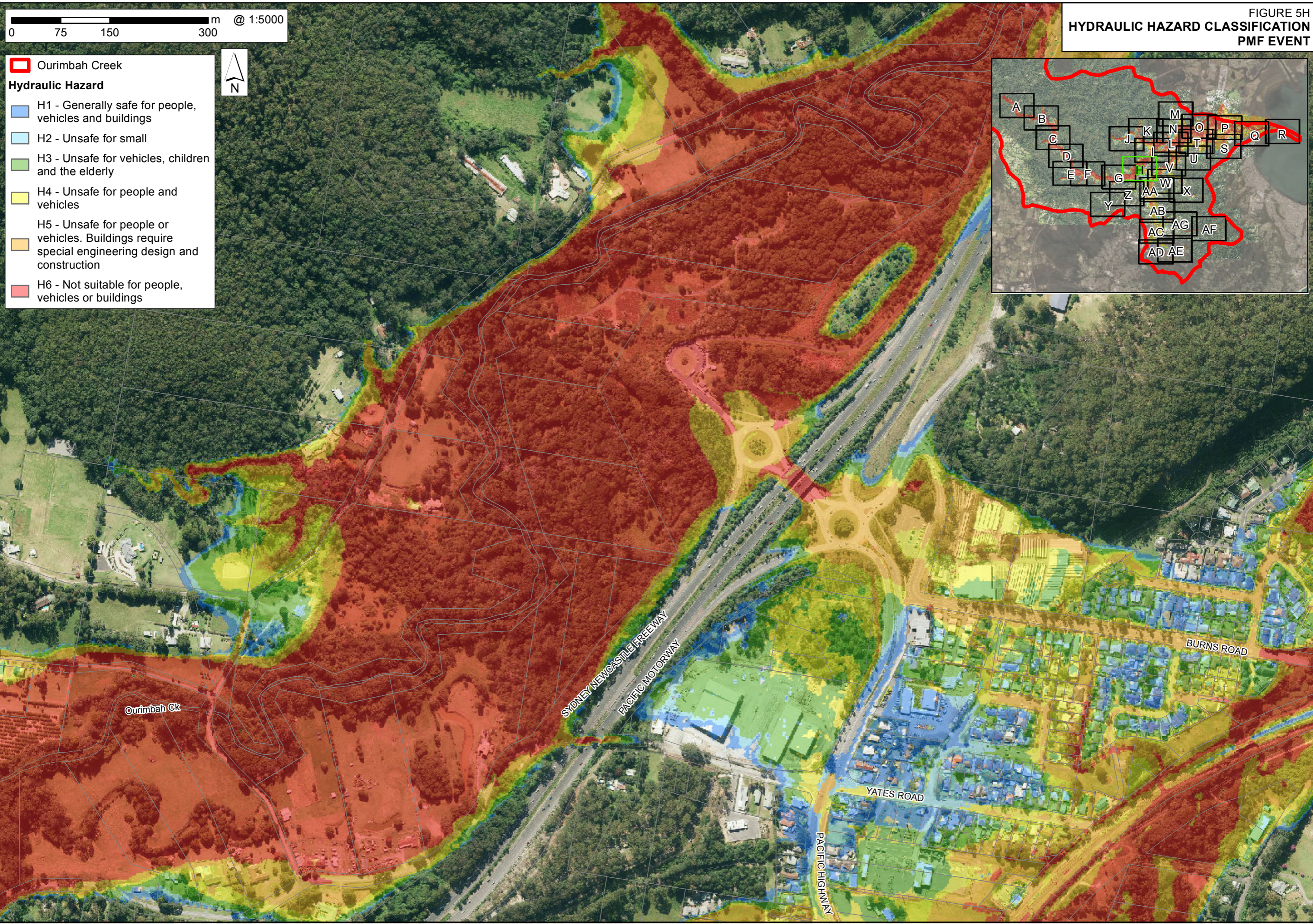
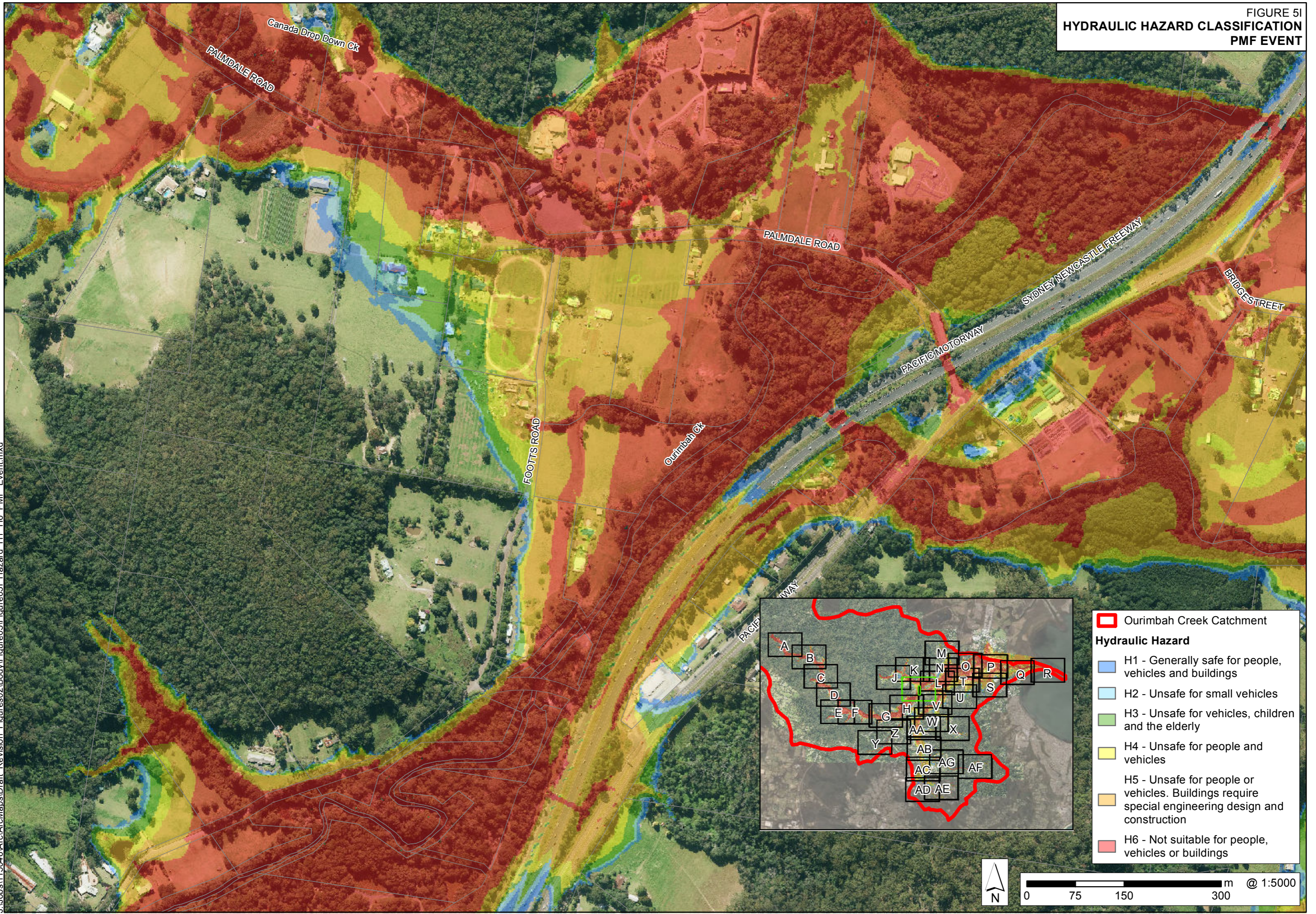


FIGURE 51  
**HYDRAULIC HAZARD CLASSIFICATION**  
**PMF EVENT**



J:\Jobs\115046\Arc\ArcMaps\Draft\_Revision\_Figures02\Body\Figure05\Figure051\_Hazard\_H1\_H6\_PMF\_Event.mxd

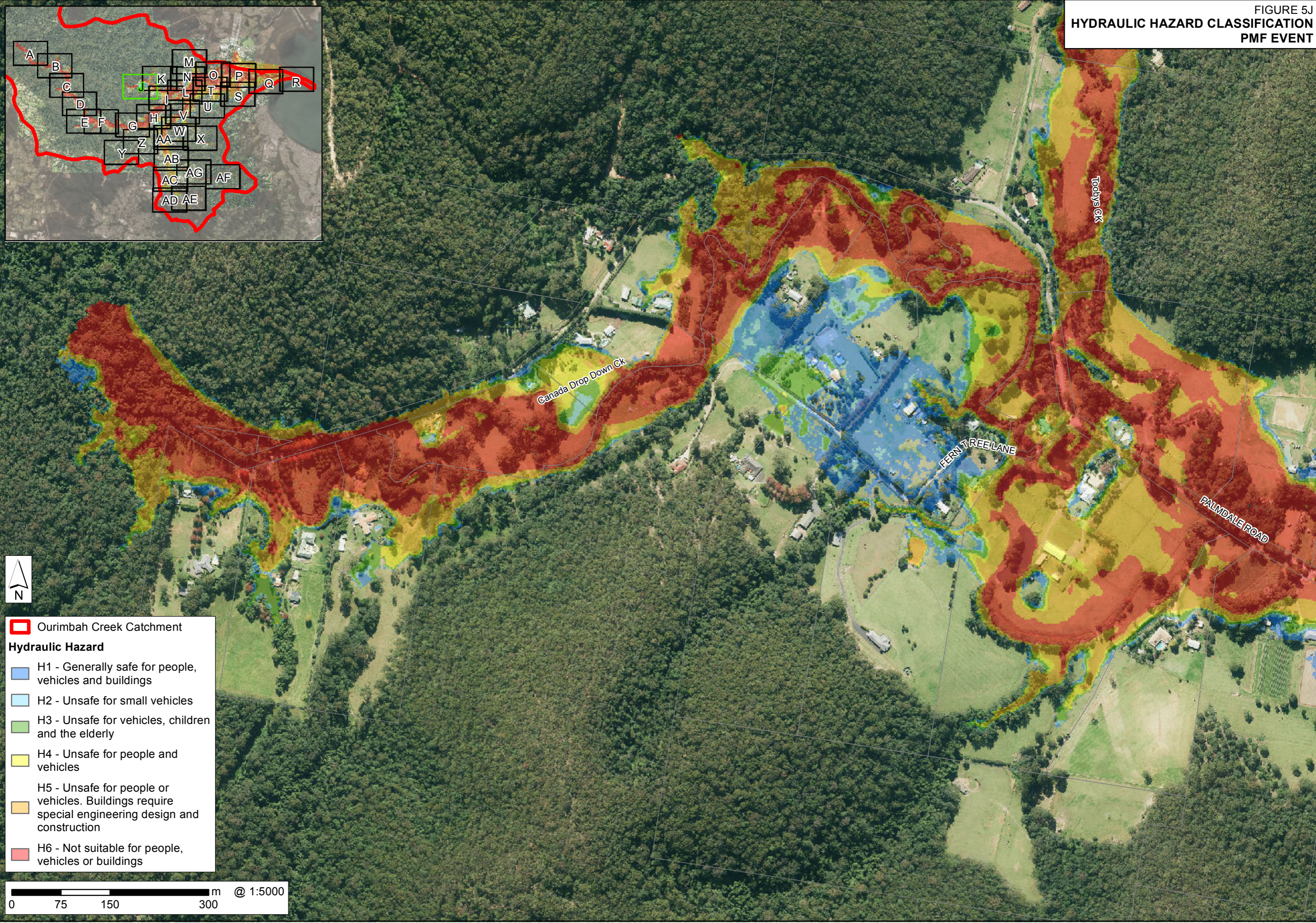
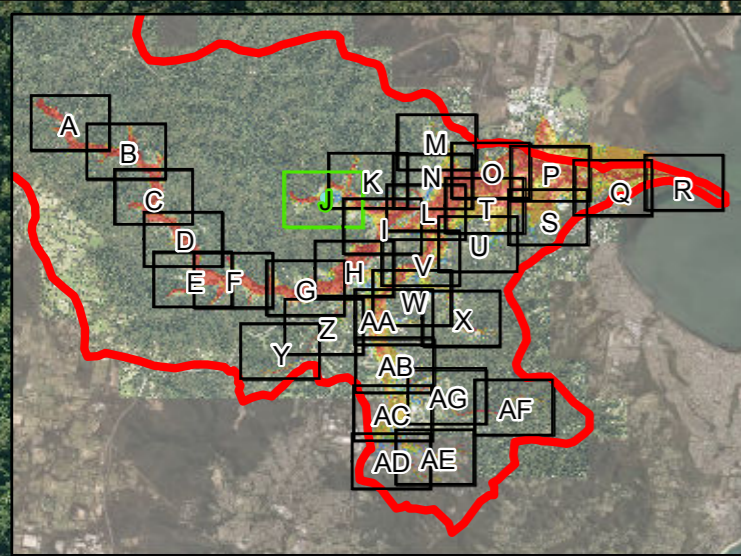
**Ourimbah Creek Catchment**

**Hydraulic Hazard**

- H1 - Generally safe for people, vehicles and buildings
- H2 - Unsafe for small vehicles
- H3 - Unsafe for vehicles, children and the elderly
- H4 - Unsafe for people and vehicles
- H5 - Unsafe for people or vehicles. Buildings require special engineering design and construction
- H6 - Not suitable for people, vehicles or buildings



HYDRAULIC HAZARD CLASSIFICATION  
PMF EVENT



J:\Jobs\115046\Aro\ArcMaps\Draft\_Revision\_Figures02\Body\Figure05J\_Hazard\_H1\_H6\_PMF\_Event.mxd



- Ourimbah Creek Catchment
- Hydraulic Hazard**
- H1 - Generally safe for people, vehicles and buildings
- H2 - Unsafe for small vehicles
- H3 - Unsafe for vehicles, children and the elderly
- H4 - Unsafe for people and vehicles
- H5 - Unsafe for people or vehicles. Buildings require special engineering design and construction
- H6 - Not suitable for people, vehicles or buildings



0 75 150 300 m @ 1:5000








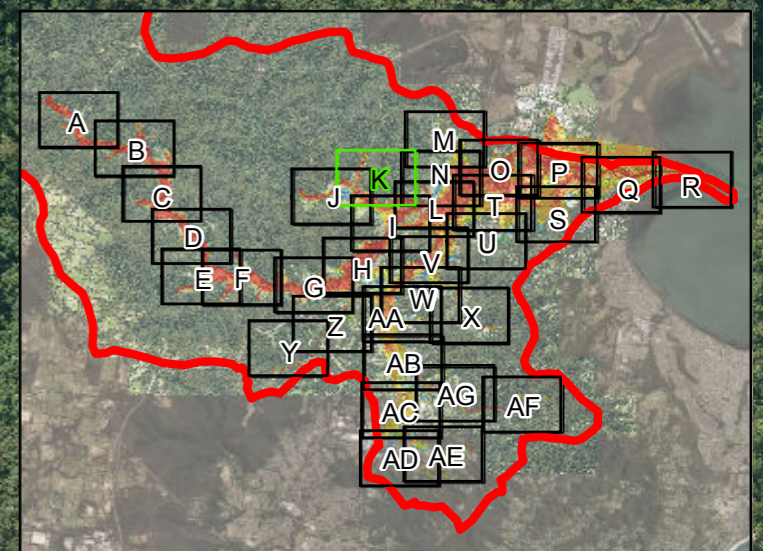
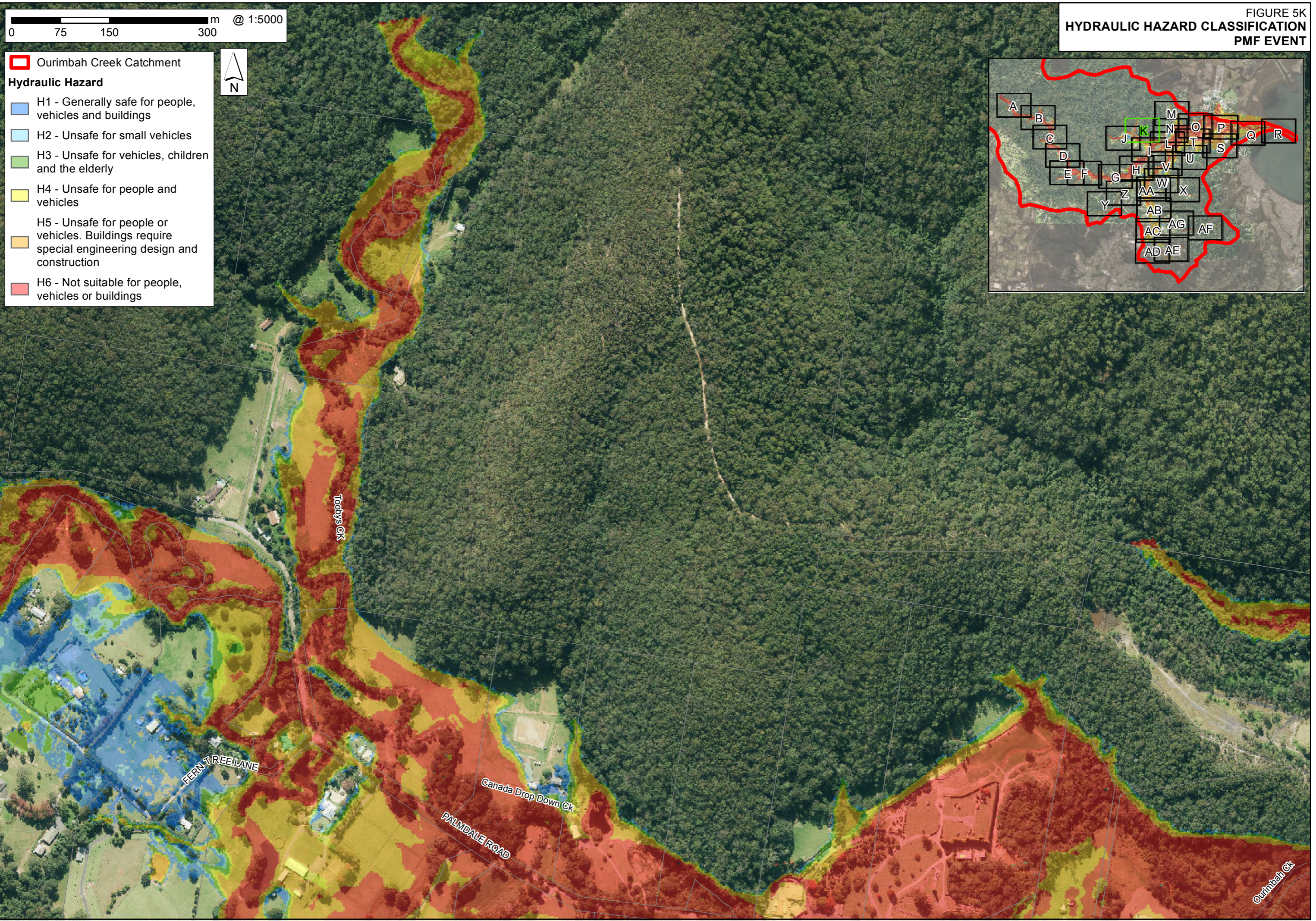
-  Ourimbah Creek Catchment
- Hydraulic Hazard**
-  H1 - Generally safe for people, vehicles and buildings
-  H2 - Unsafe for small vehicles
-  H3 - Unsafe for vehicles, children and the elderly
-  H4 - Unsafe for people and vehicles
-  H5 - Unsafe for people or vehicles. Buildings require special engineering design and construction
-  H6 - Not suitable for people, vehicles or buildings



FIGURE 5K  
HYDRAULIC HAZARD CLASSIFICATION  
PMF EVENT

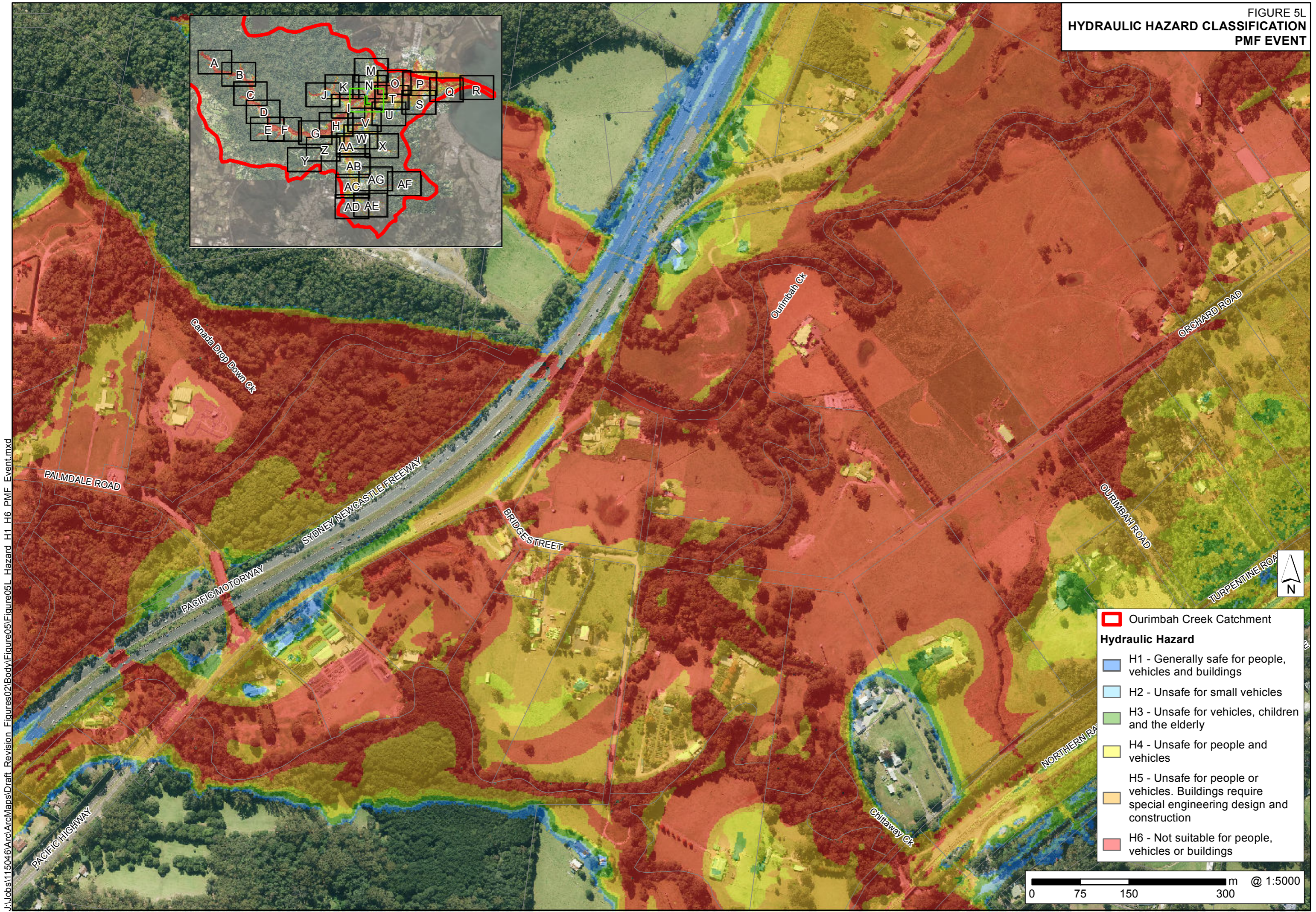
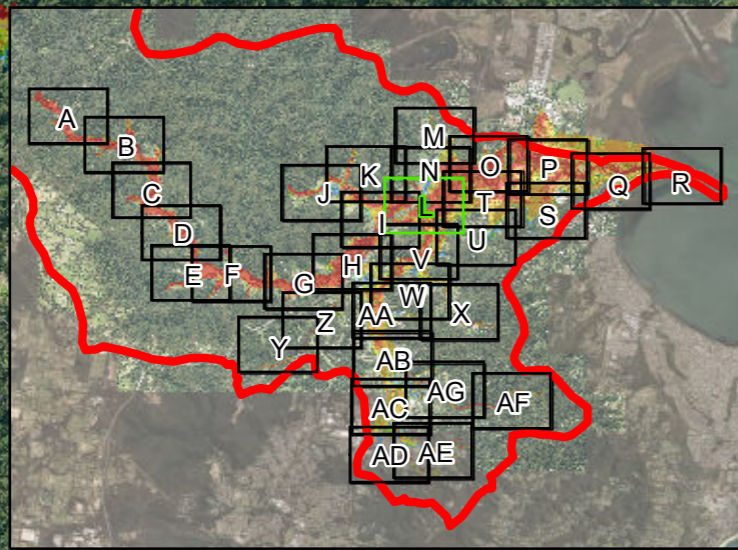


J:\Jobs\115046\ArcMaps\Draft\_Revision\Figures02\Body\Figure05K\_Hazard\_H1\_H6\_PMF\_Event.mxd



Ourimbah Ck

FIGURE 5L  
**HYDRAULIC HAZARD CLASSIFICATION**  
**PMF EVENT**



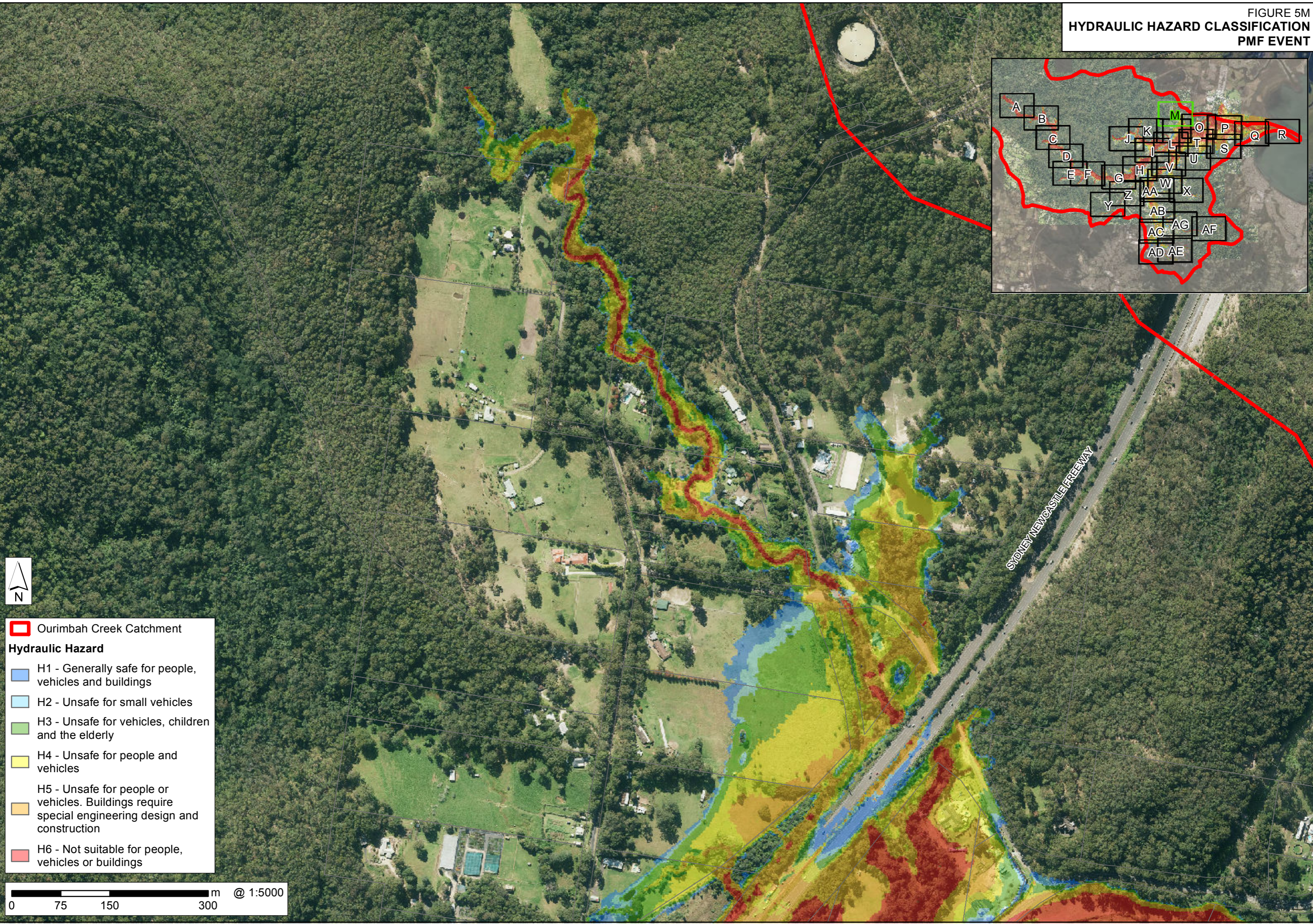
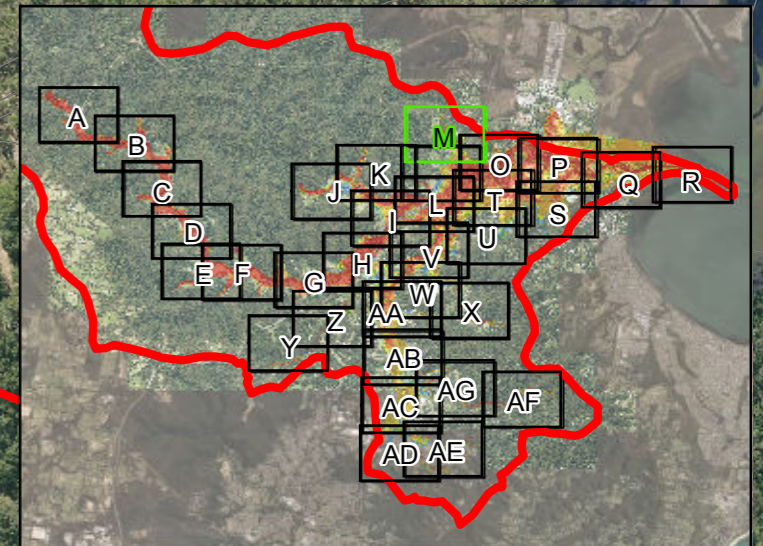
**Ourimbah Creek Catchment**

**Hydraulic Hazard**

- H1 - Generally safe for people, vehicles and buildings
- H2 - Unsafe for small vehicles
- H3 - Unsafe for vehicles, children and the elderly
- H4 - Unsafe for people and vehicles
- H5 - Unsafe for people or vehicles. Buildings require special engineering design and construction
- H6 - Not suitable for people, vehicles or buildings

J:\Jobs\115046\Arc\ArcMaps\Draft\_Revision\Figures02\Body\Figure05\Figure05L\_Hazard\_H1\_H6\_PMF\_Event.mxd

FIGURE 5M  
 HYDRAULIC HAZARD CLASSIFICATION  
 PMF EVENT



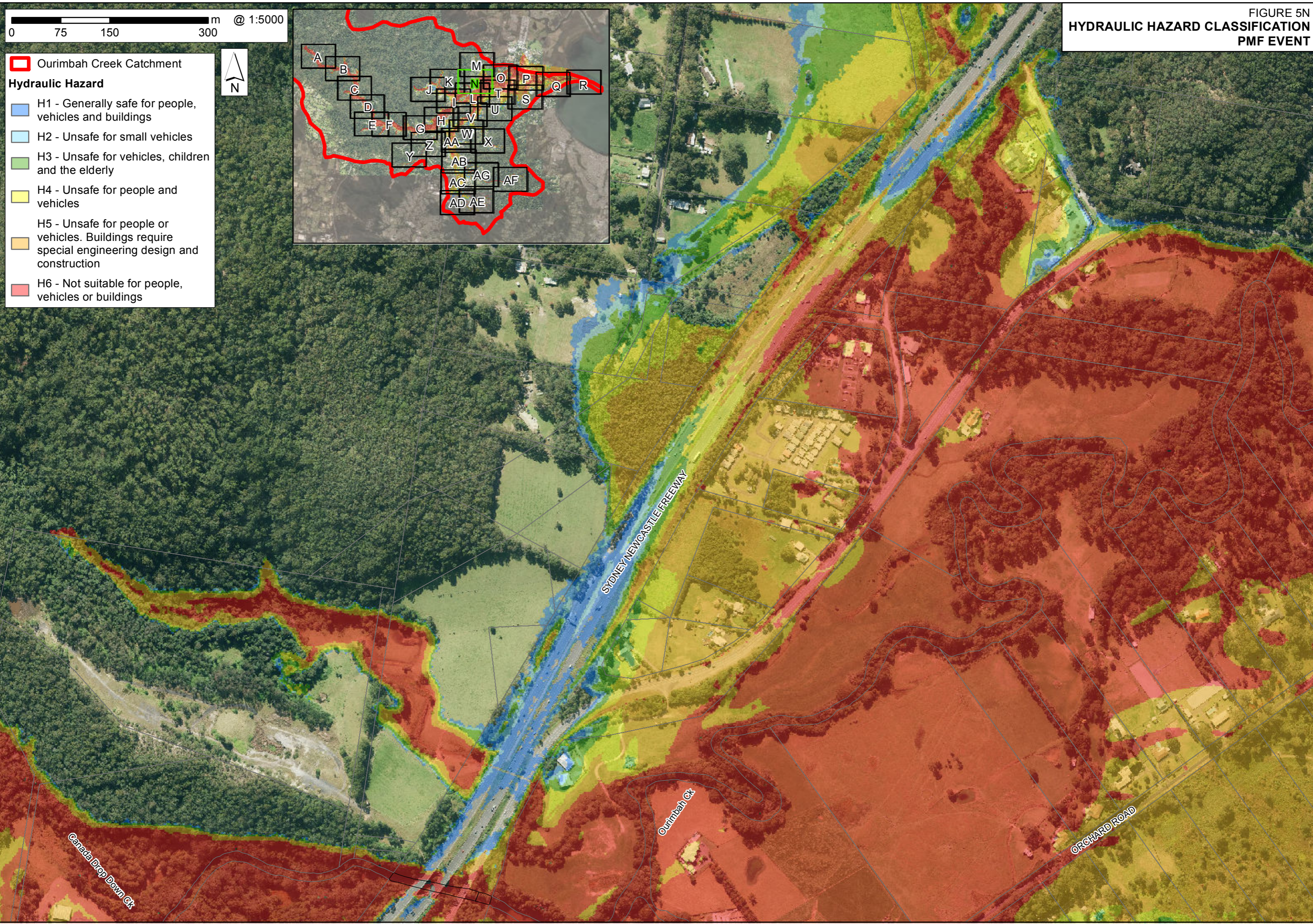
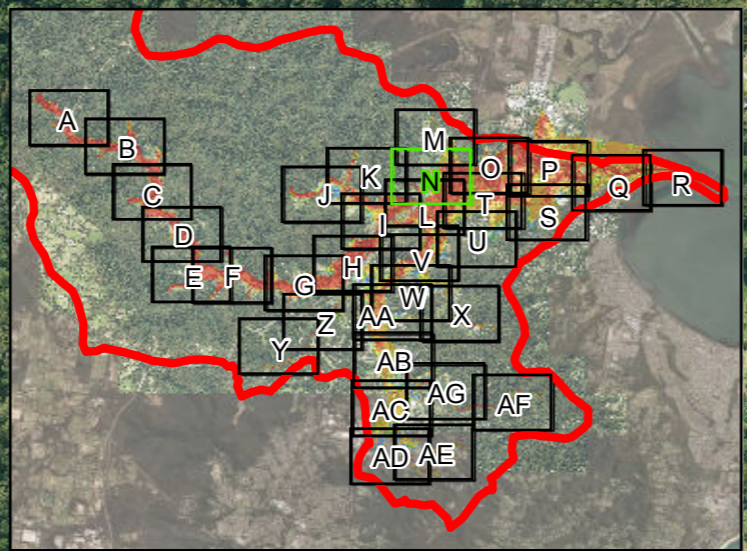
- Ourimbah Creek Catchment
- Hydraulic Hazard**
- H1 - Generally safe for people, vehicles and buildings
- H2 - Unsafe for small vehicles
- H3 - Unsafe for vehicles, children and the elderly
- H4 - Unsafe for people and vehicles
- H5 - Unsafe for people or vehicles. Buildings require special engineering design and construction
- H6 - Not suitable for people, vehicles or buildings

0 75 150 300 m @ 1:5000

J:\Jobs\115046\Arc\ArcMaps\Draft\_Revision\_Figures02\Body\Figure05M\_Hazard\_H1\_H6\_PMF\_Event.mxd

0 75 150 300 m @ 1:5000

- Ourimbah Creek Catchment
- Hydraulic Hazard**
- H1 - Generally safe for people, vehicles and buildings
- H2 - Unsafe for small vehicles
- H3 - Unsafe for vehicles, children and the elderly
- H4 - Unsafe for people and vehicles
- H5 - Unsafe for people or vehicles. Buildings require special engineering design and construction
- H6 - Not suitable for people, vehicles or buildings



J:\Jobs\115046\Ara\ArcMaps\Draft\_Revision\_Figures02\Body\Figure05\Figure05N\_Hazard\_H1\_H6\_PMF\_Event.mxd

0 75 150 300 m @ 1:5000

- Ourimbah Creek Catchment
- Hydraulic Hazard**
- H1 - Generally safe for people, vehicles and buildings
- H2 - Unsafe for small vehicles
- H3 - Unsafe for vehicles, children and the elderly
- H4 - Unsafe for people and vehicles
- H5 - Unsafe for people or vehicles. Buildings require special engineering design and construction
- H6 - Not suitable for people, vehicles or buildings

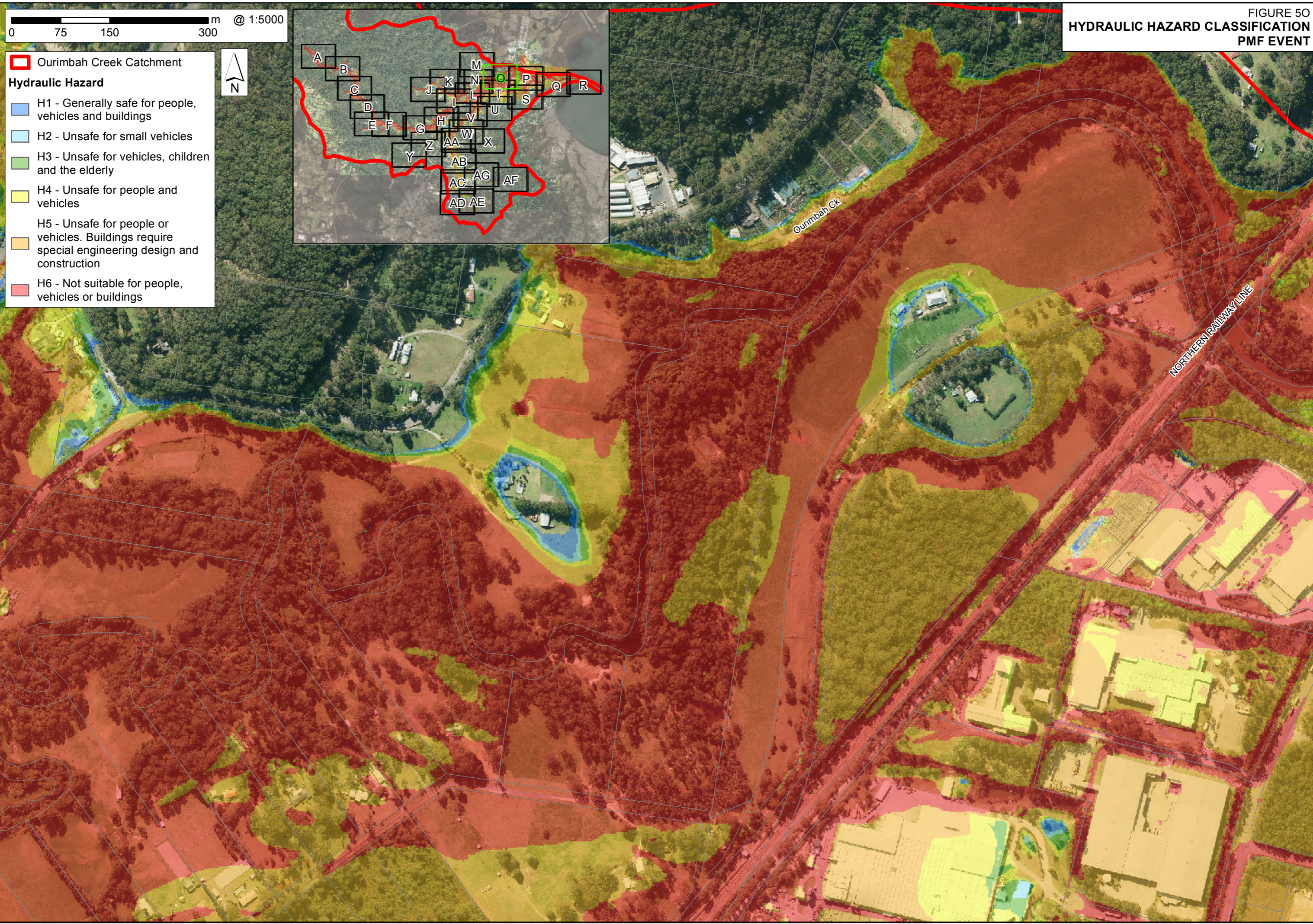
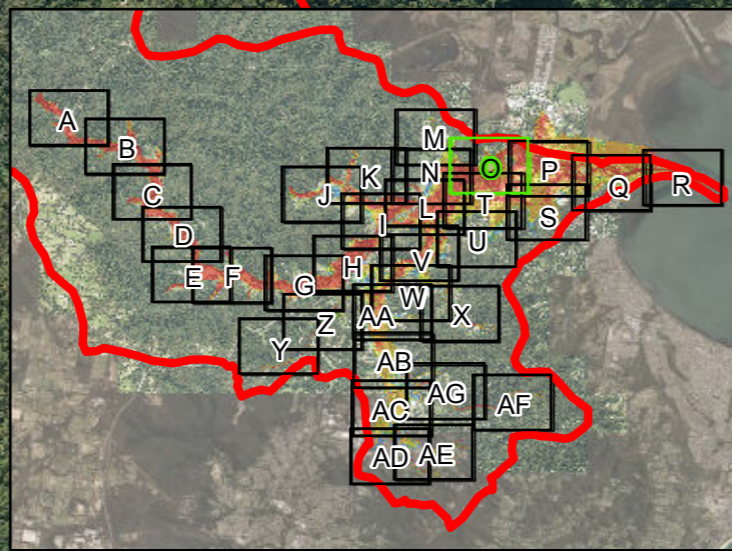
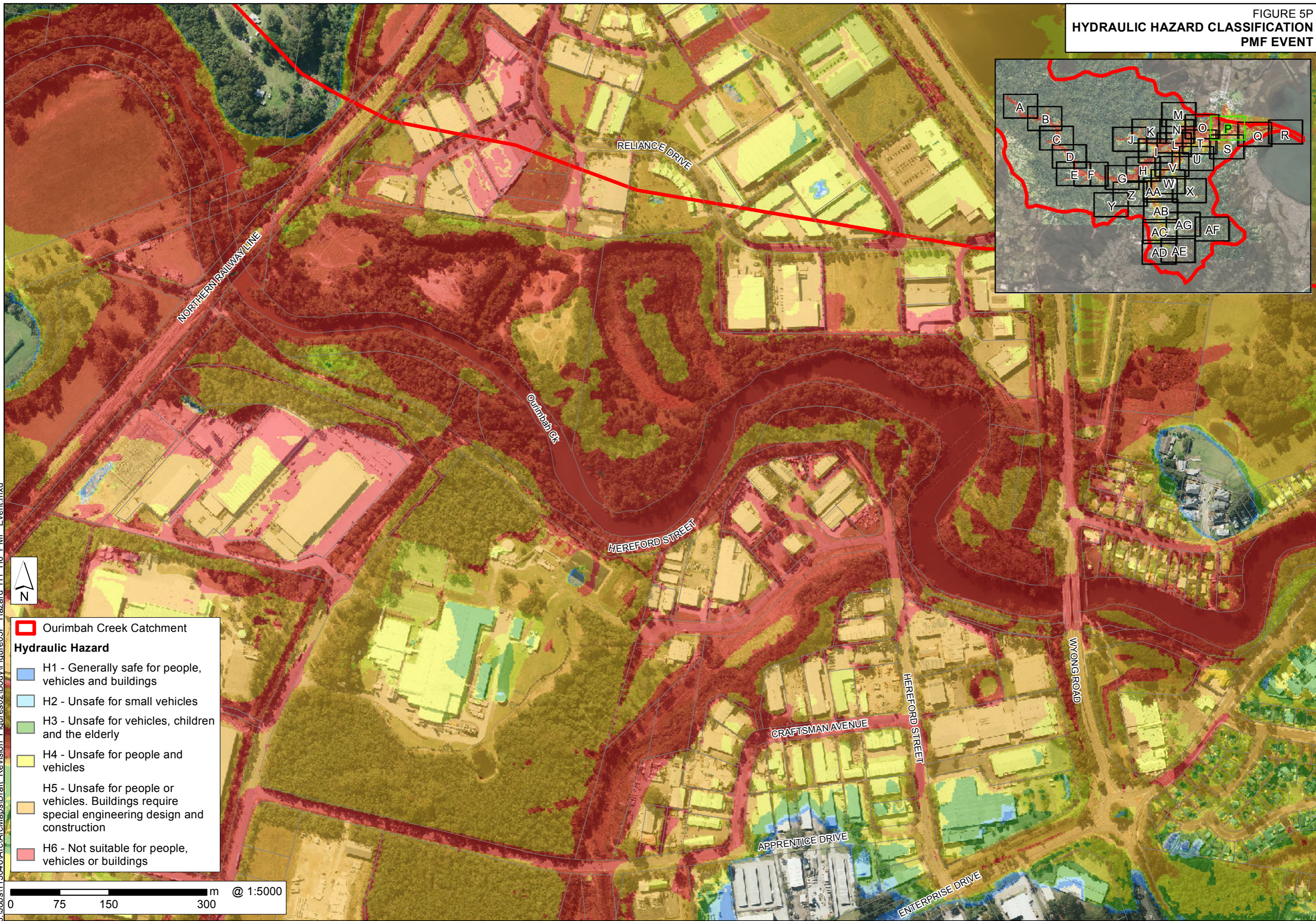
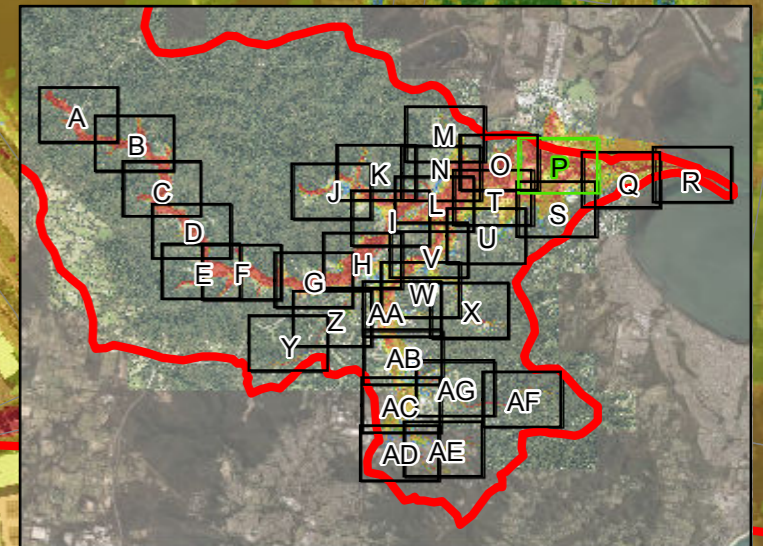




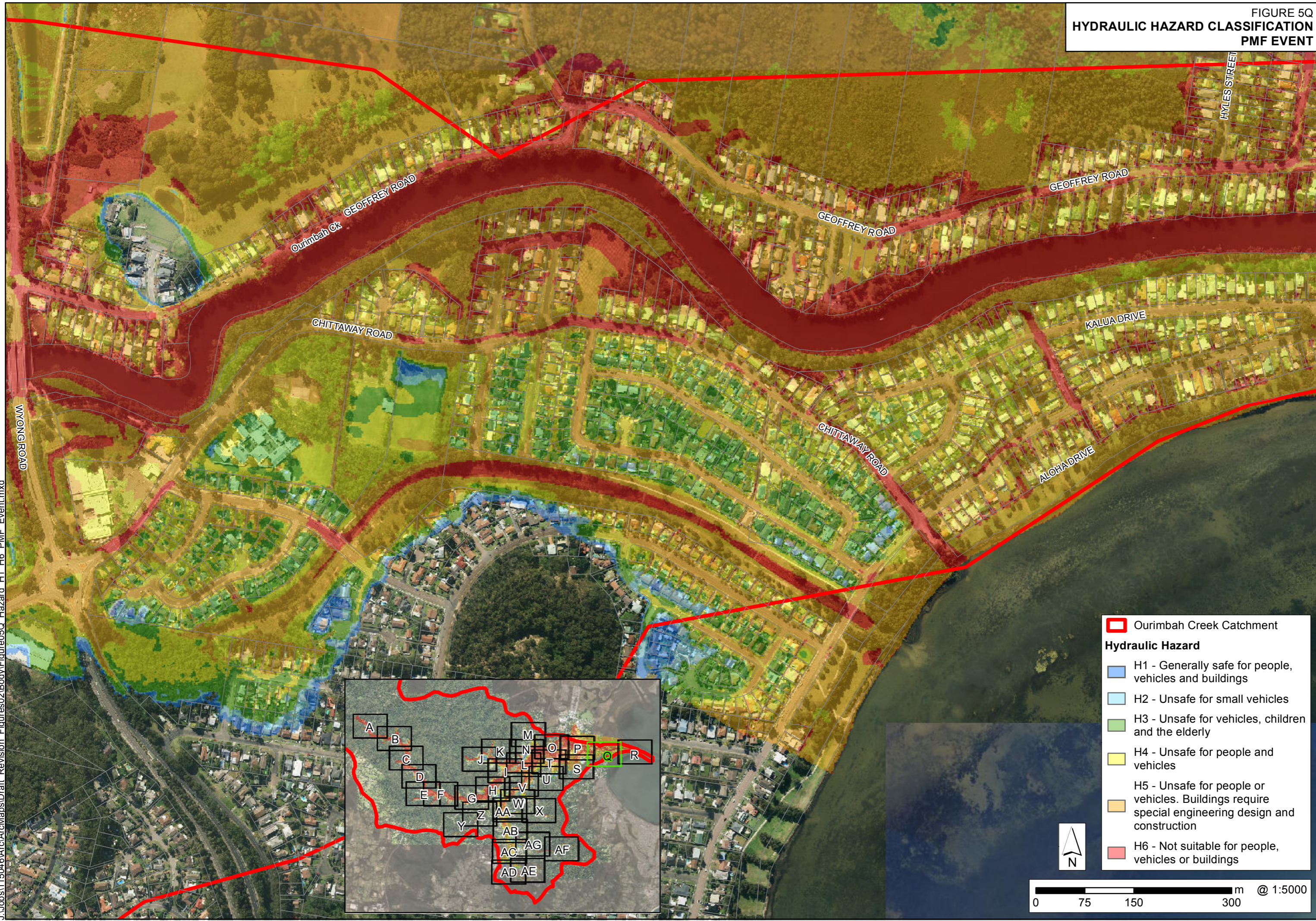
FIGURE 5P  
HYDRAULIC HAZARD CLASSIFICATION  
PMF EVENT



- Ourimbah Creek Catchment
- Hydraulic Hazard**
- H1 - Generally safe for people, vehicles and buildings
- H2 - Unsafe for small vehicles
- H3 - Unsafe for vehicles, children and the elderly
- H4 - Unsafe for people and vehicles
- H5 - Unsafe for people or vehicles. Buildings require special engineering design and construction
- H6 - Not suitable for people, vehicles or buildings

0 75 150 300 m @ 1:5000

FIGURE 5Q  
**HYDRAULIC HAZARD CLASSIFICATION**  
**PMF EVENT**

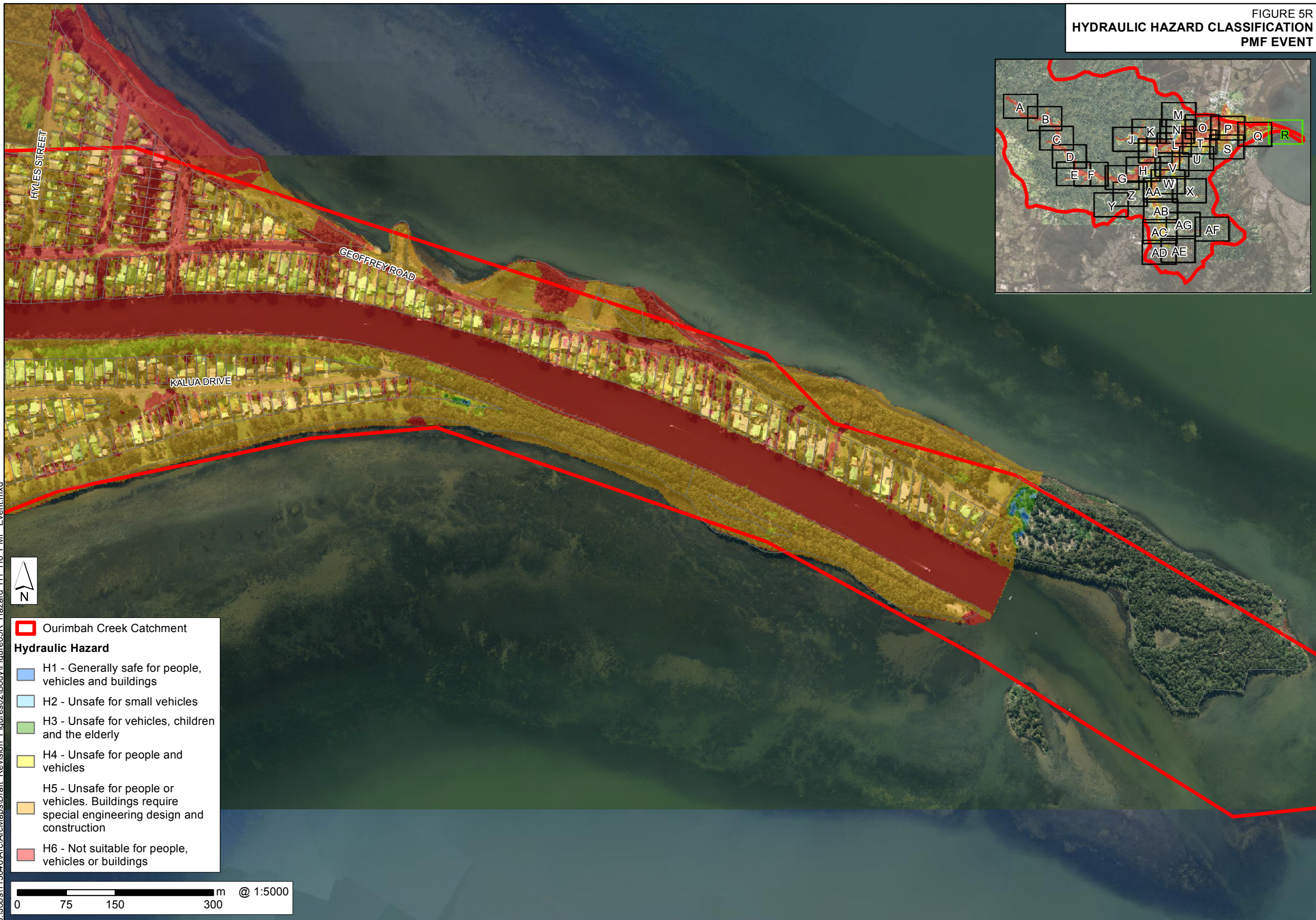


J:\Jobs\115046\Ara\ArcMaps\Draft\_Revision\Figures02\Body\Figure05Q\_Hazard\_H1\_H6\_PMF\_Event.mxd

- Ourimbah Creek Catchment
- Hydraulic Hazard**
- H1 - Generally safe for people, vehicles and buildings
- H2 - Unsafe for small vehicles
- H3 - Unsafe for vehicles, children and the elderly
- H4 - Unsafe for people and vehicles
- H5 - Unsafe for people or vehicles. Buildings require special engineering design and construction
- H6 - Not suitable for people, vehicles or buildings

0 75 150 300 m @ 1:5000

FIGURE 5R  
**HYDRAULIC HAZARD CLASSIFICATION**  
**PMF EVENT**



J:\Jobs\115046\Aro\ArcMaps\Draft\_Revision\_Figures02\Body\Figure05R\_Hazard\_H1\_H6\_PMF\_Event.mxd

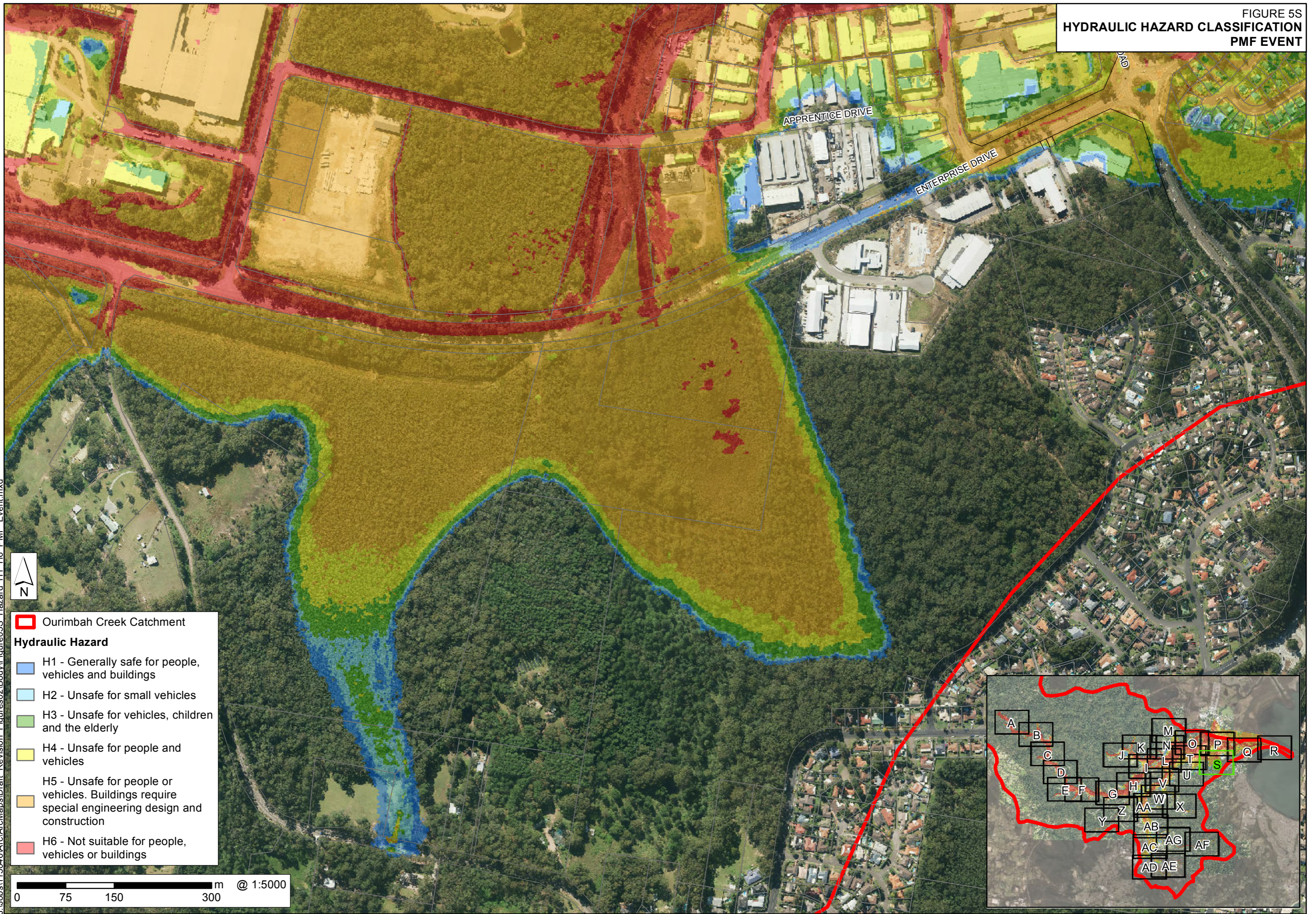
Ourimbah Creek Catchment

**Hydraulic Hazard**

- H1 - Generally safe for people, vehicles and buildings
- H2 - Unsafe for small vehicles
- H3 - Unsafe for vehicles, children and the elderly
- H4 - Unsafe for people and vehicles
- H5 - Unsafe for people or vehicles. Buildings require special engineering design and construction
- H6 - Not suitable for people, vehicles or buildings

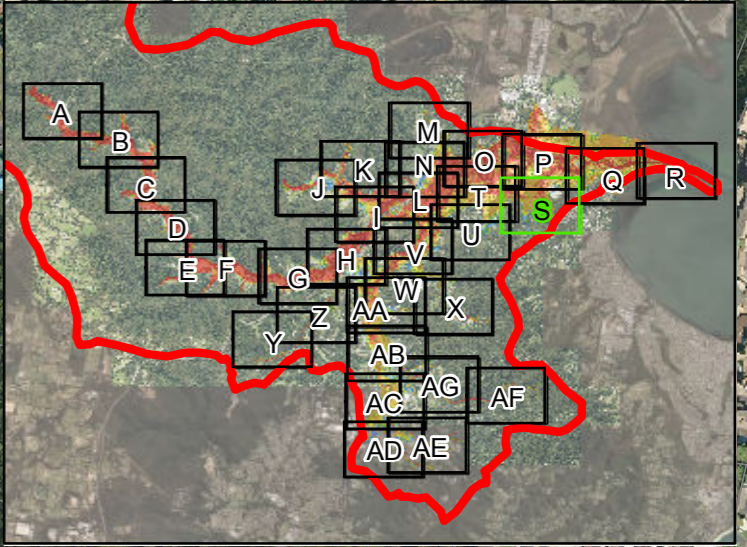
0 75 150 300 m @ 1:5000

FIGURE 5S  
**HYDRAULIC HAZARD CLASSIFICATION**  
**PMF EVENT**



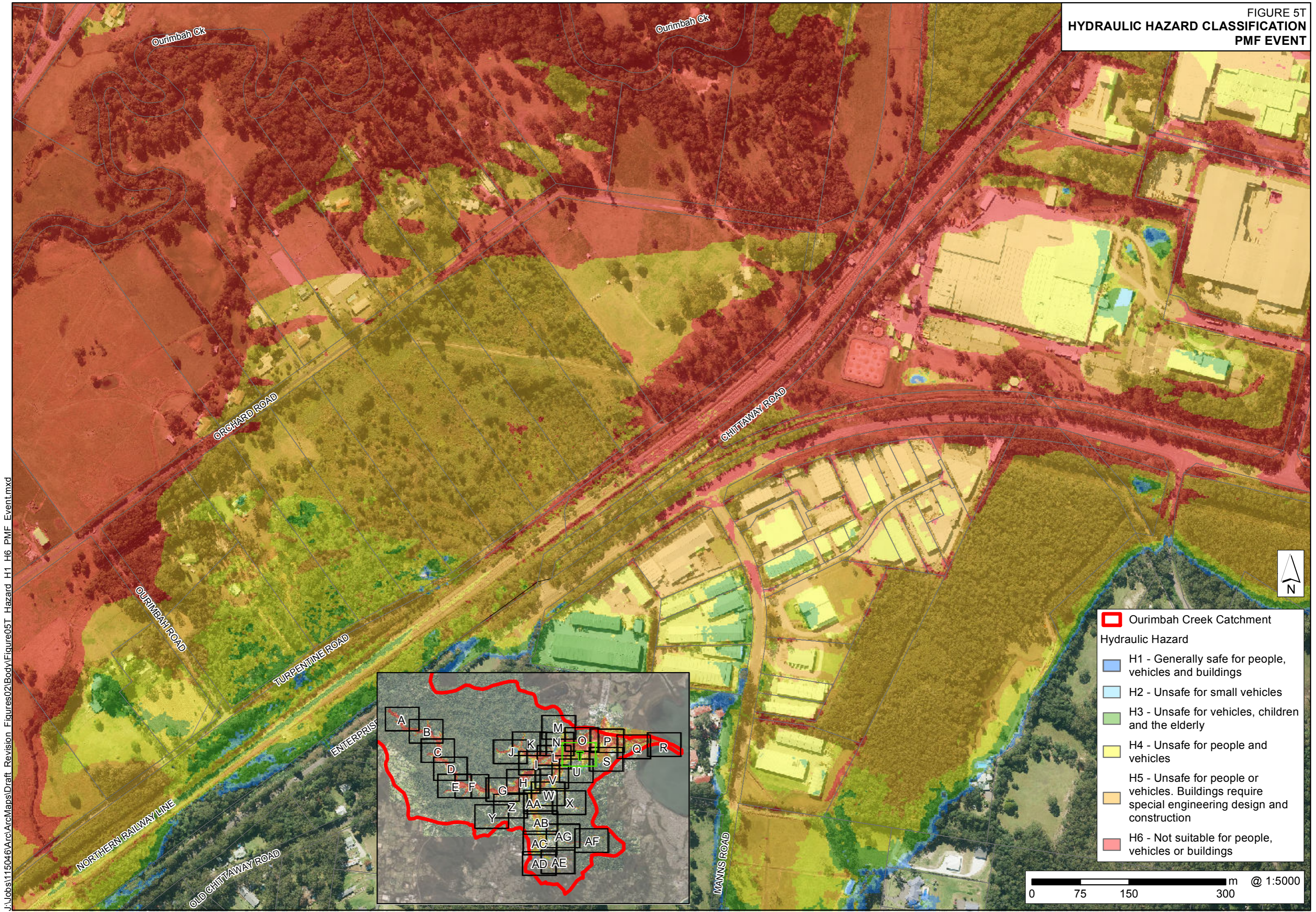
- Ourimbah Creek Catchment
- Hydraulic Hazard**
- H1 - Generally safe for people, vehicles and buildings
- H2 - Unsafe for small vehicles
- H3 - Unsafe for vehicles, children and the elderly
- H4 - Unsafe for people and vehicles
- H5 - Unsafe for people or vehicles. Buildings require special engineering design and construction
- H6 - Not suitable for people, vehicles or buildings

0 75 150 300 m @ 1:5000



J:\Jobs\115046\Aro\ArcMaps\Draft\_Revision\Figures02\Body\Figure05S\_Hazard\_H1\_H6\_PMF\_Event.mxd

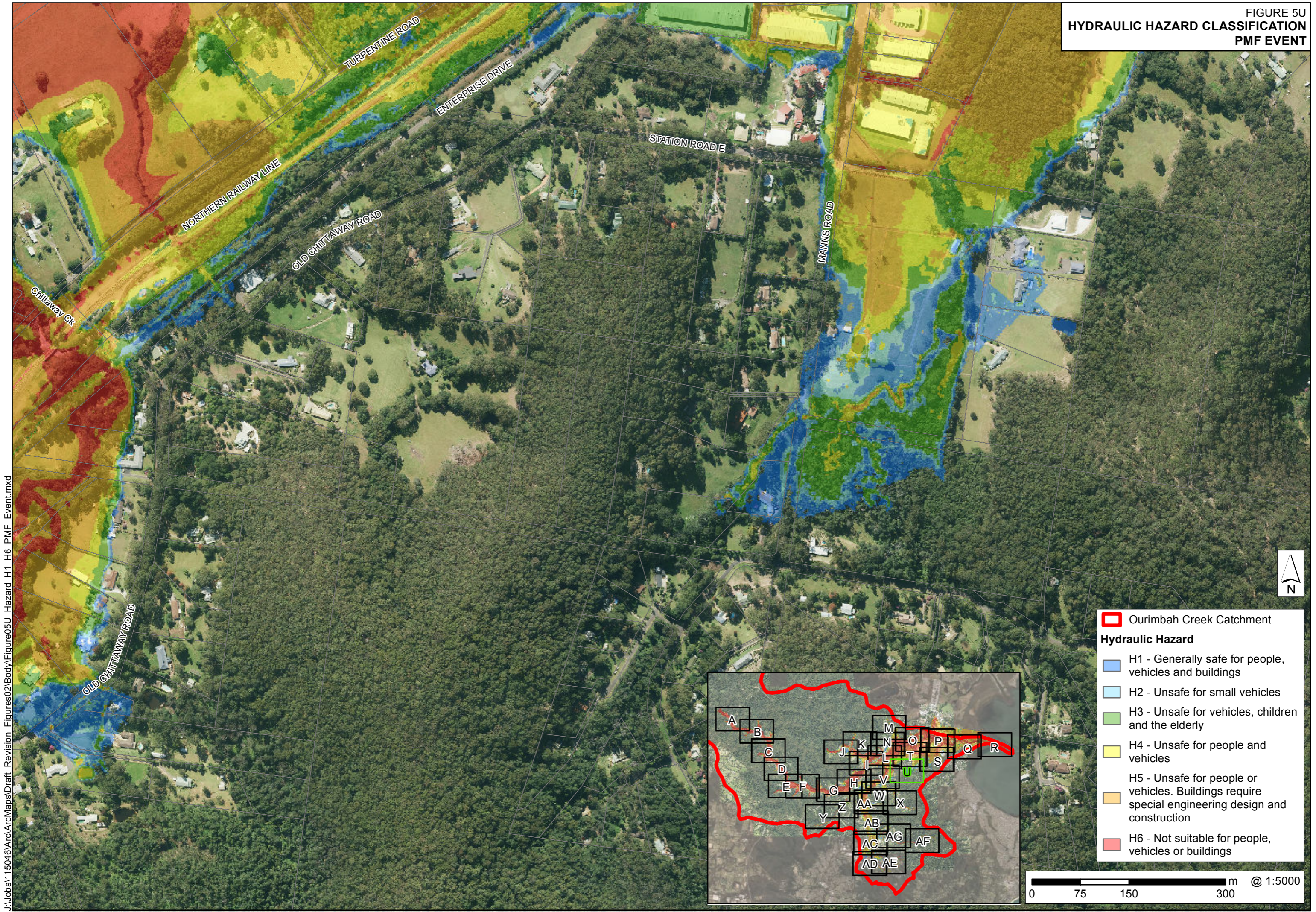
FIGURE 5T  
**HYDRAULIC HAZARD CLASSIFICATION**  
**PMF EVENT**



- ▭ Ourimbah Creek Catchment
- Hydraulic Hazard**
- ▭ H1 - Generally safe for people, vehicles and buildings
- ▭ H2 - Unsafe for small vehicles
- ▭ H3 - Unsafe for vehicles, children and the elderly
- ▭ H4 - Unsafe for people and vehicles
- ▭ H5 - Unsafe for people or vehicles. Buildings require special engineering design and construction
- ▭ H6 - Not suitable for people, vehicles or buildings

J:\Jobs\115046\Ara\ArcMaps\Draft\_Revision\_Figures02\Body\Figure05T\_Hazard\_H1\_H6\_PMF\_Event.mxd

FIGURE 5U  
**HYDRAULIC HAZARD CLASSIFICATION**  
**PMF EVENT**

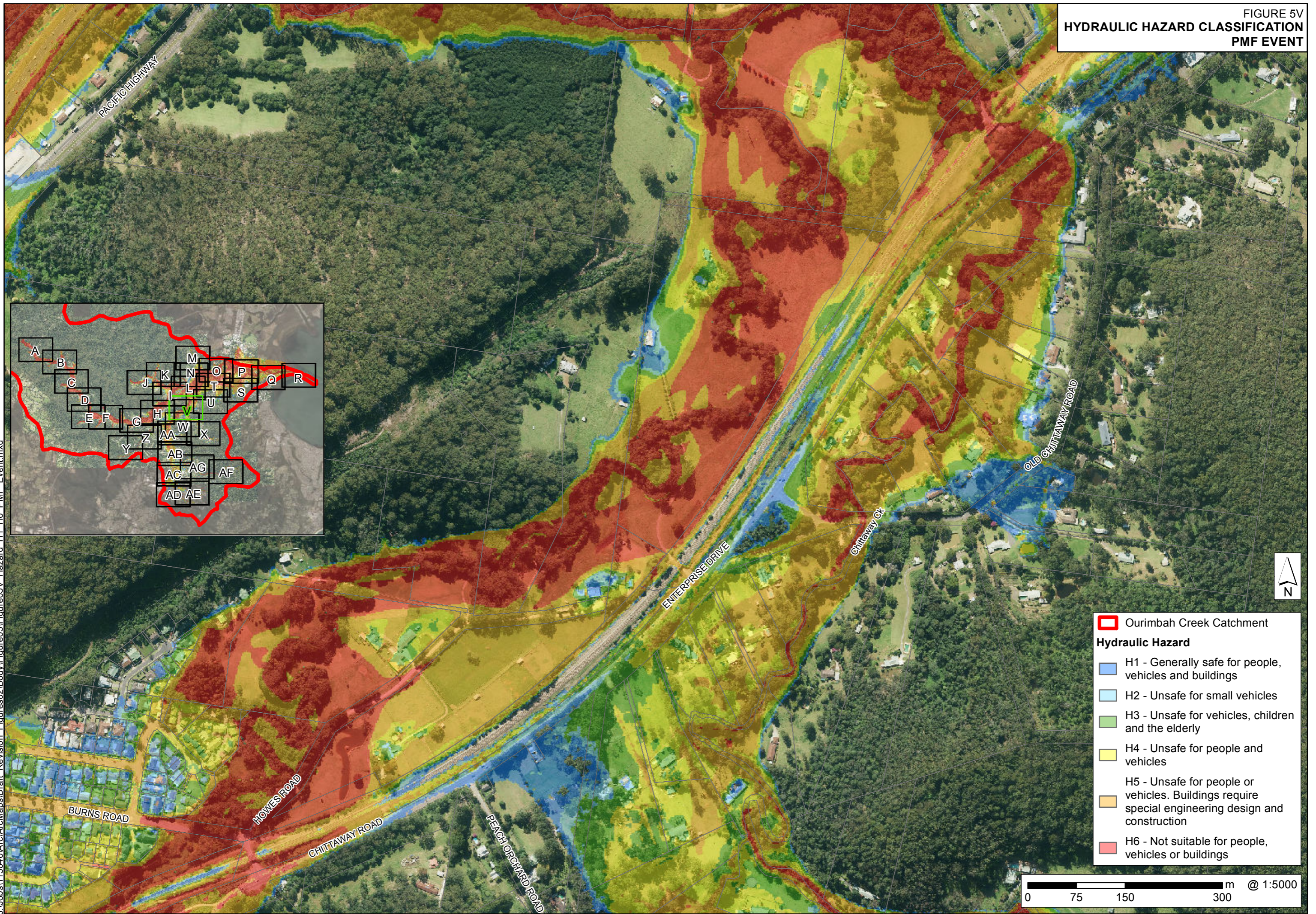


J:\Jobs\115046\Arc\ArcMaps\Draft\_Revision\_Figures02\Body\Figure05U\_Hazard\_H1\_H6\_PMF\_Event.mxd

- Ourimbah Creek Catchment
- Hydraulic Hazard**
- H1 - Generally safe for people, vehicles and buildings
- H2 - Unsafe for small vehicles
- H3 - Unsafe for vehicles, children and the elderly
- H4 - Unsafe for people and vehicles
- H5 - Unsafe for people or vehicles. Buildings require special engineering design and construction
- H6 - Not suitable for people, vehicles or buildings

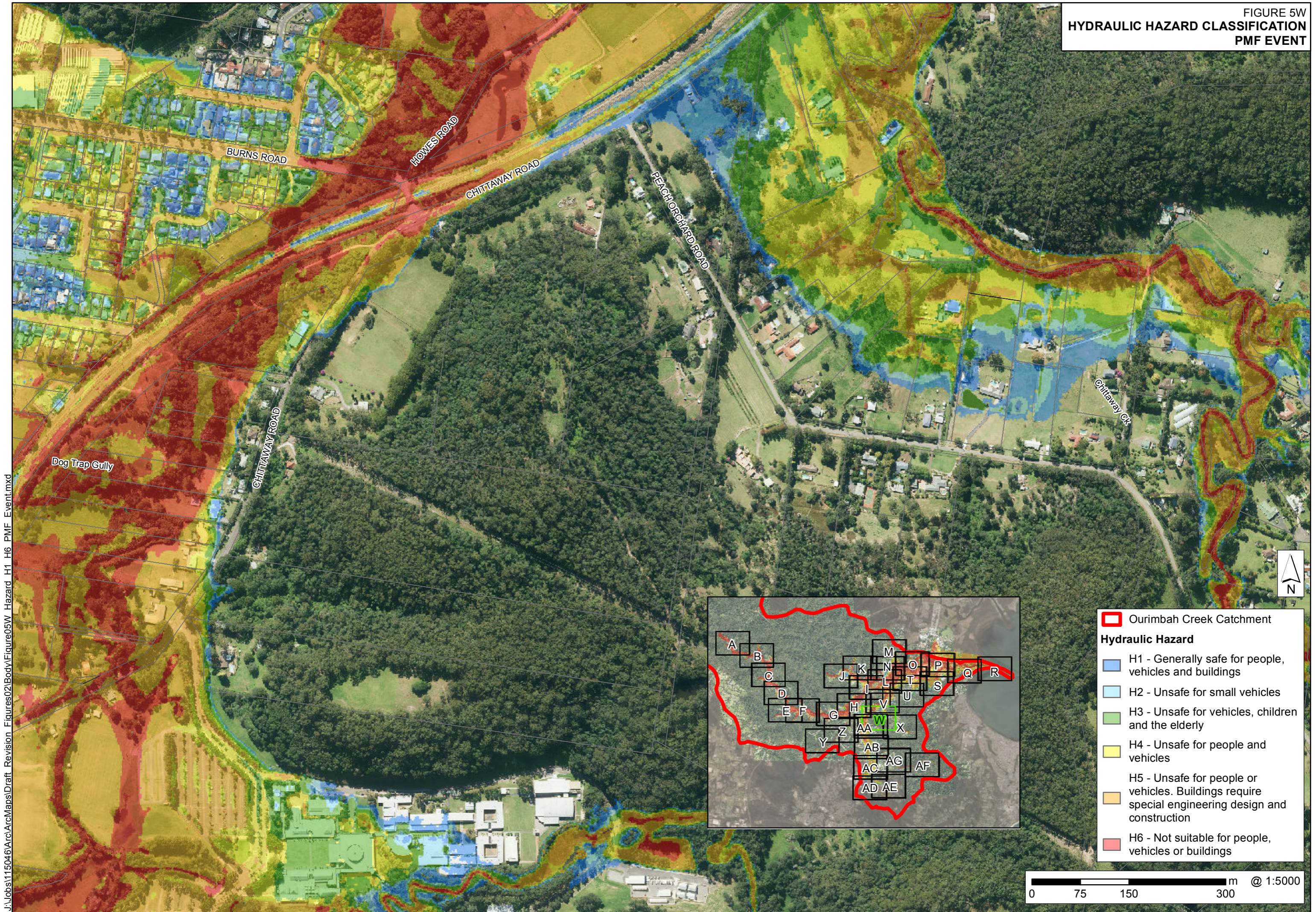
0 75 150 300 m @ 1:5000

FIGURE 5V  
**HYDRAULIC HAZARD CLASSIFICATION**  
**PMF EVENT**



J:\Jobs\115046\Arc\ArcMaps\Draft\_Revision\_Figures02\Body\Figure05\Figure05V\_Hazard\_H1\_H6\_PMF\_Event.mxd

FIGURE 5W  
**HYDRAULIC HAZARD CLASSIFICATION**  
**PMF EVENT**



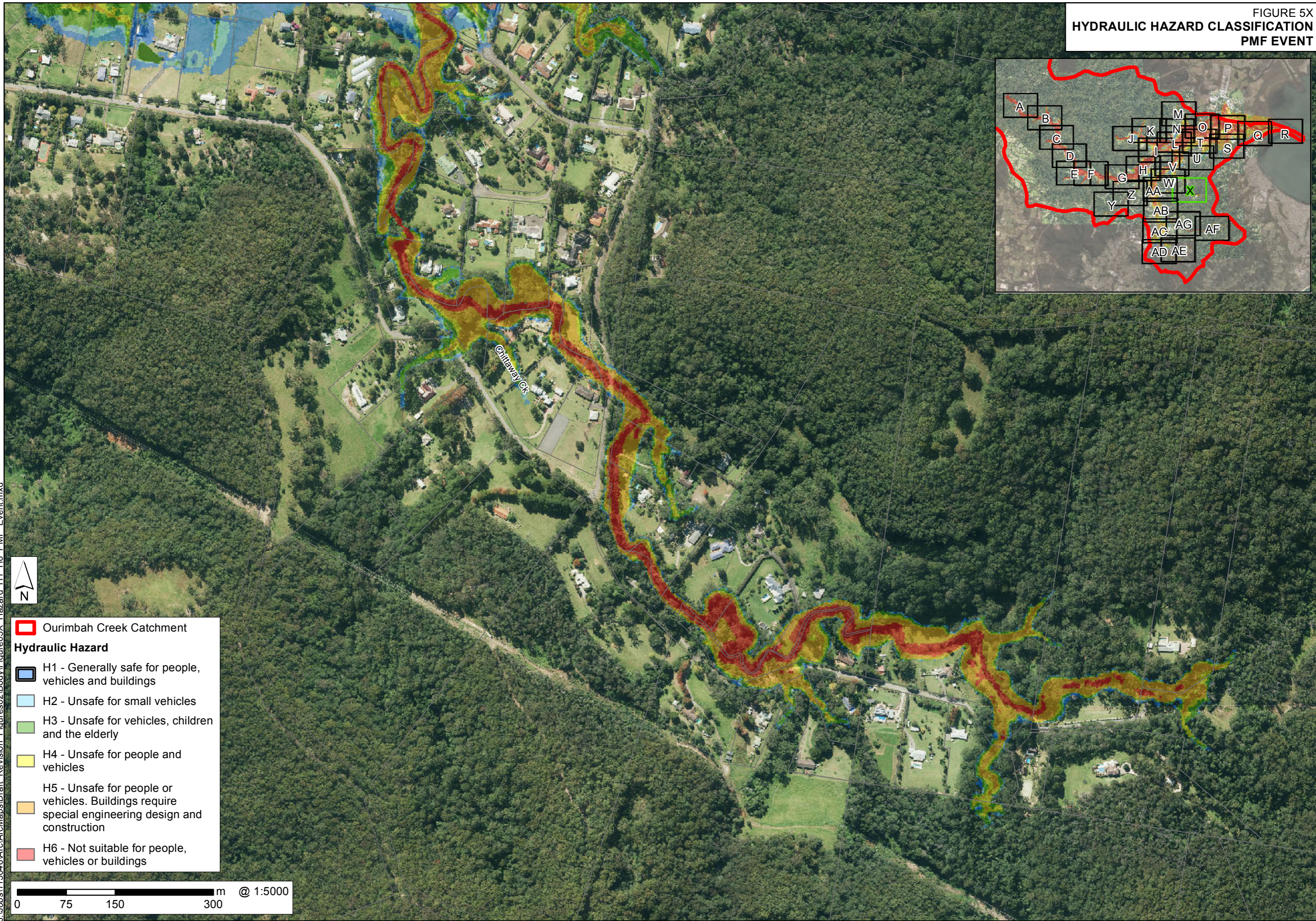
J:\Jobs\115046\Ara\ArcMaps\Draft\_Revision\_Figures\Body\Figure05W\_Hazard\_H1\_H6\_PMF\_Event.mxd

- Ourimbah Creek Catchment
- Hydraulic Hazard**
- H1 - Generally safe for people, vehicles and buildings
- H2 - Unsafe for small vehicles
- H3 - Unsafe for vehicles, children and the elderly
- H4 - Unsafe for people and vehicles
- H5 - Unsafe for people or vehicles. Buildings require special engineering design and construction
- H6 - Not suitable for people, vehicles or buildings

0 75 150 300 m @ 1:5000



FIGURE 5X  
**HYDRAULIC HAZARD CLASSIFICATION**  
**PMF EVENT**

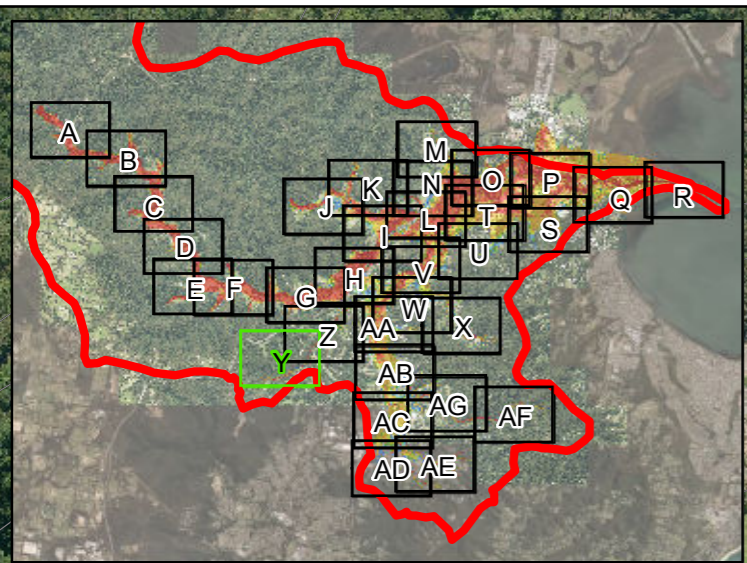
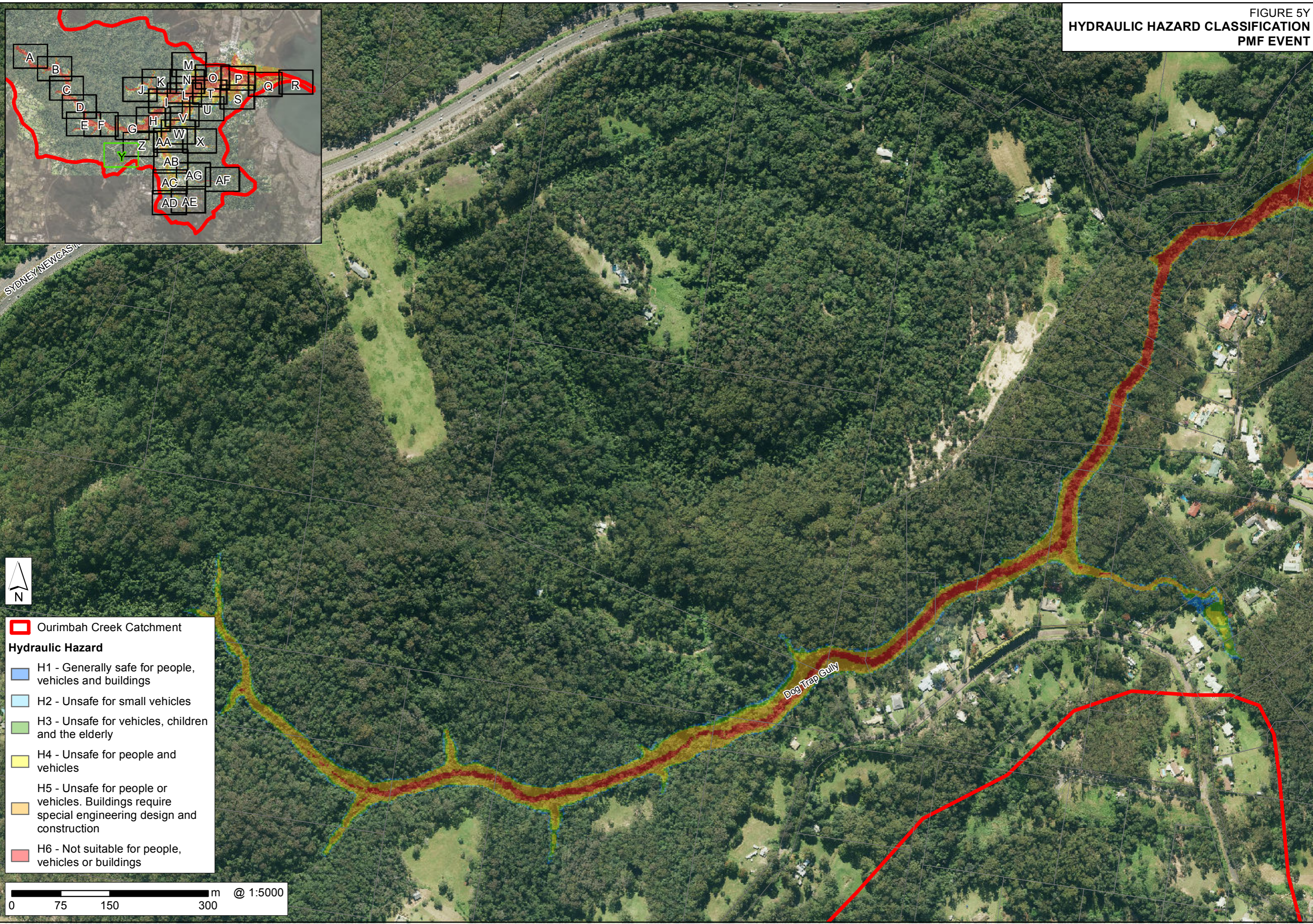


- Ourimbah Creek Catchment
- Hydraulic Hazard**
- H1 - Generally safe for people, vehicles and buildings
- H2 - Unsafe for small vehicles
- H3 - Unsafe for vehicles, children and the elderly
- H4 - Unsafe for people and vehicles
- H5 - Unsafe for people or vehicles. Buildings require special engineering design and construction
- H6 - Not suitable for people, vehicles or buildings

0 75 150 300 m @ 1:5000

J:\Jobs\115046\Aro\ArcMaps\Draft\_Revision\Figures02\Body\Figure05X\_Hazard\_H1\_H6\_PMF\_Event.mxd

FIGURE 5Y  
**HYDRAULIC HAZARD CLASSIFICATION**  
**PMF EVENT**



SYDNEY NEWCASTLE



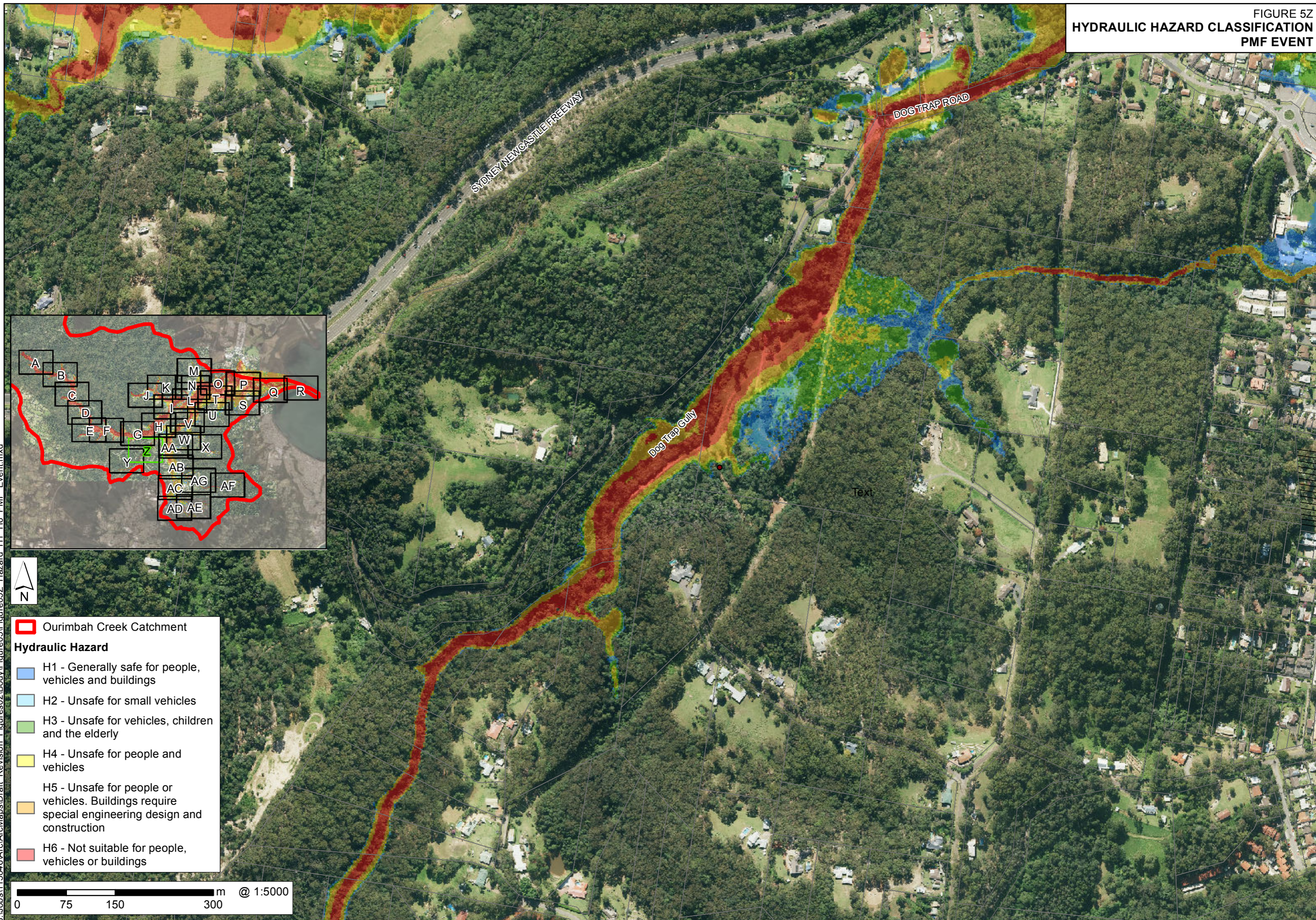
- Ourimbah Creek Catchment
- Hydraulic Hazard**
- H1 - Generally safe for people, vehicles and buildings
- H2 - Unsafe for small vehicles
- H3 - Unsafe for vehicles, children and the elderly
- H4 - Unsafe for people and vehicles
- H5 - Unsafe for people or vehicles. Buildings require special engineering design and construction
- H6 - Not suitable for people, vehicles or buildings

0 75 150 300 m @ 1:5000

J:\Jobs\115046\Arc\ArcMaps\Draft\_Revision\_Figures02\Body\Figure05\Figure05Y\_Hazard\_H1\_H6\_PMF\_Event.mxd

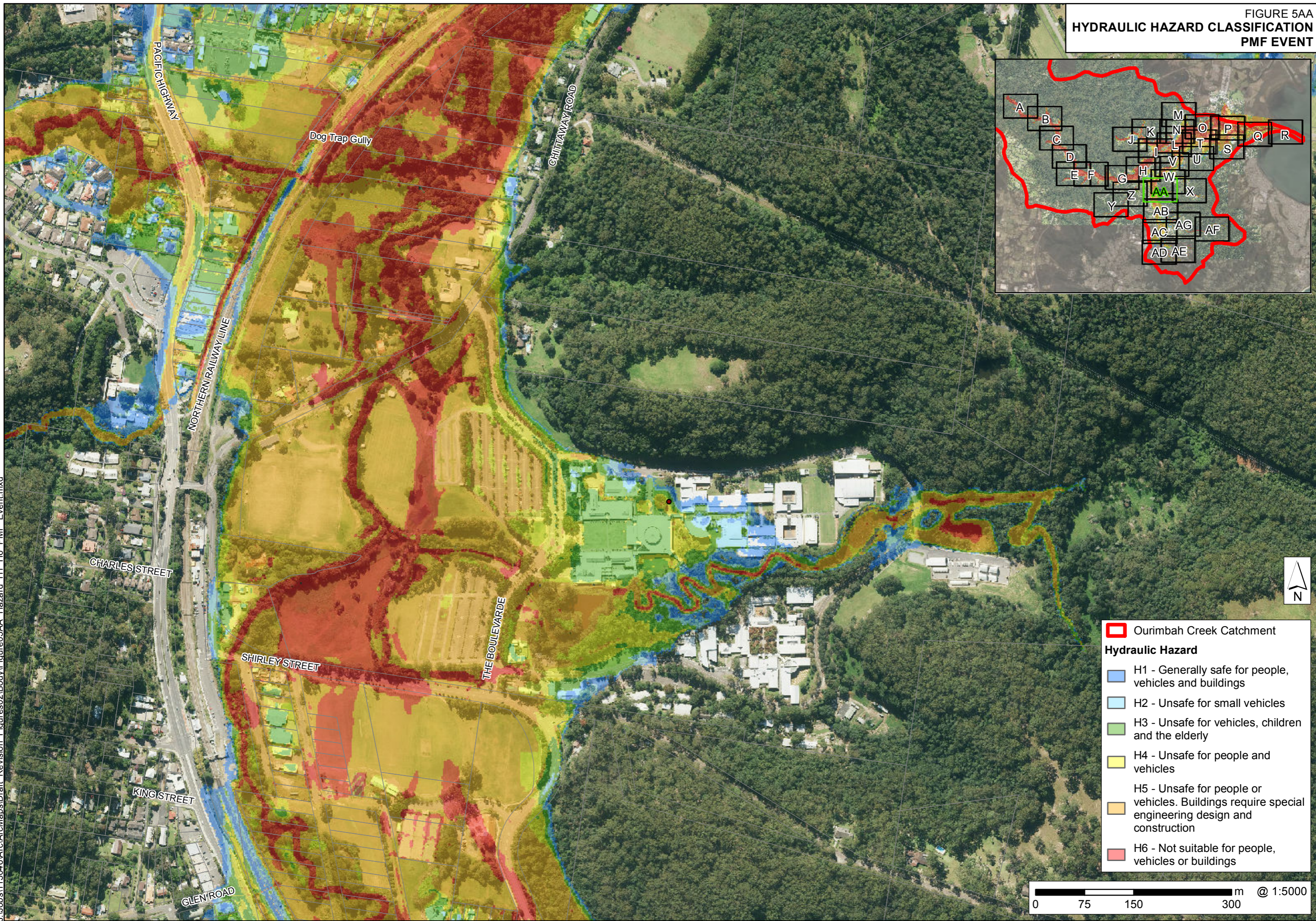
Dog Trap Gully

FIGURE 5Z  
HYDRAULIC HAZARD CLASSIFICATION  
PMF EVENT



J:\Jobs\115046\Arc\ArcMaps\Draft\_Revision\Figures02\Body\Figure05\Figure05Z\_Hazard\_H1\_H6\_PMF\_Event.mxd

FIGURE 5AA  
HYDRAULIC HAZARD CLASSIFICATION  
PMF EVENT

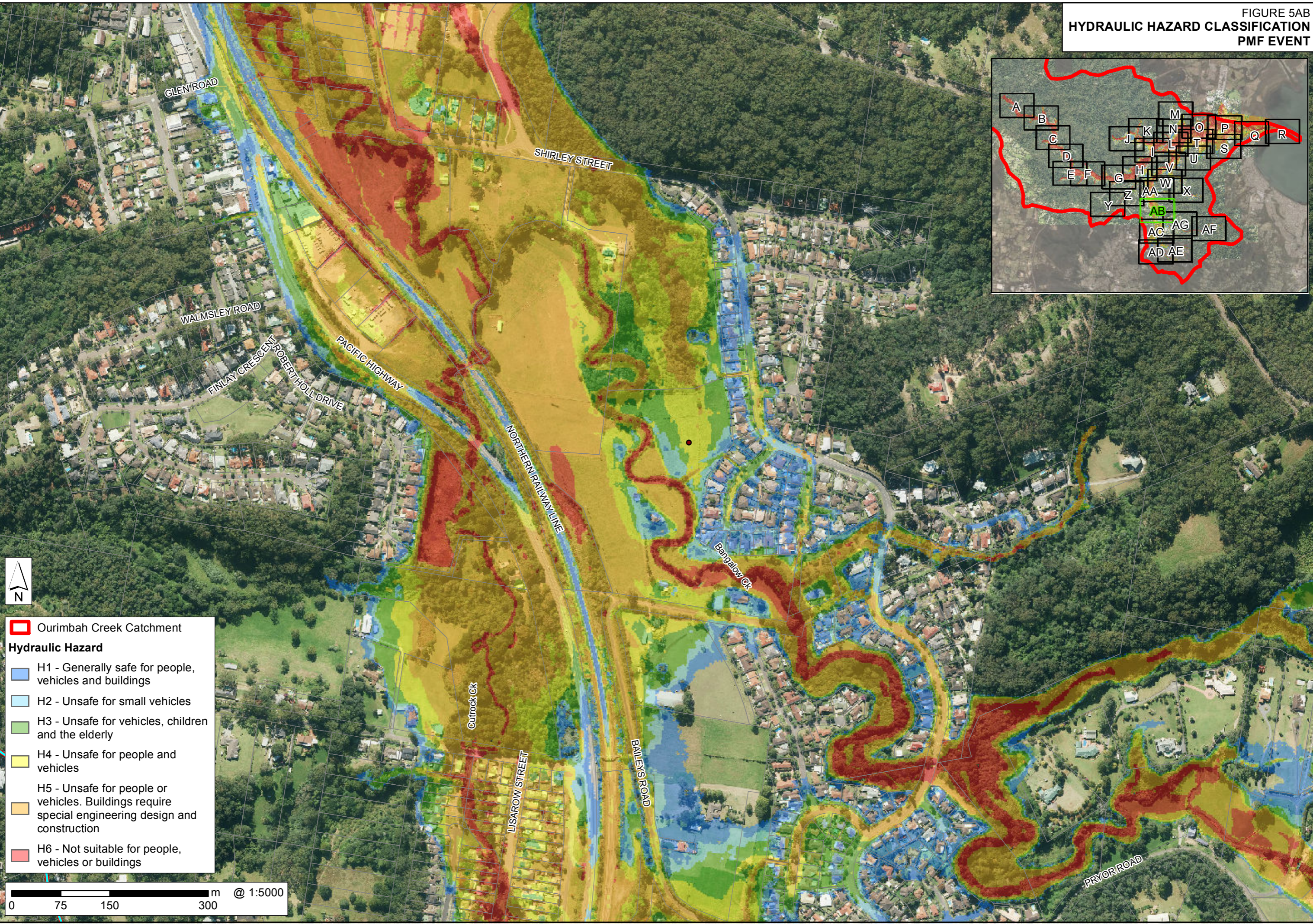
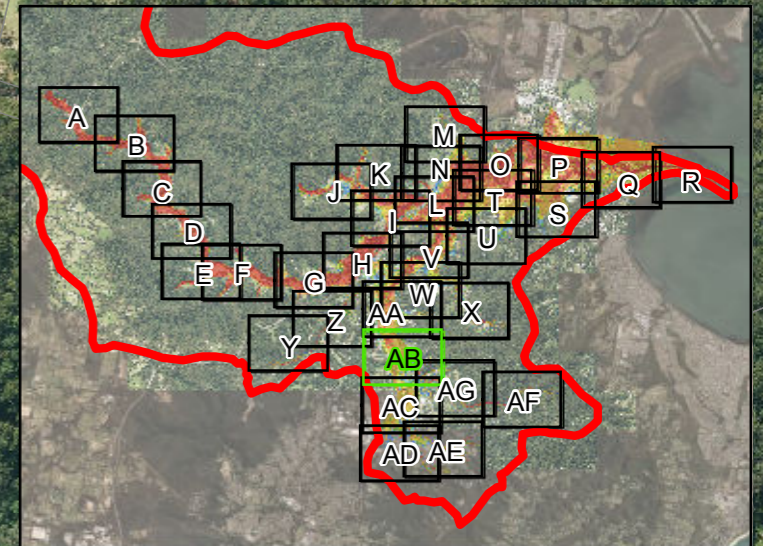


J:\Jobs\115046\Aro\ArcMaps\Draft\_Revision\_Figures02\Body\Figure05AA\_Hazard\_H1\_H6\_PMF\_Event.mxd

- Ourimbah Creek Catchment
- Hydraulic Hazard**
- H1 - Generally safe for people, vehicles and buildings
- H2 - Unsafe for small vehicles
- H3 - Unsafe for vehicles, children and the elderly
- H4 - Unsafe for people and vehicles
- H5 - Unsafe for people or vehicles. Buildings require special engineering design and construction
- H6 - Not suitable for people, vehicles or buildings

0 75 150 300 m @ 1:5000

FIGURE 5AB  
HYDRAULIC HAZARD CLASSIFICATION  
PMF EVENT



Ourimbah Creek Catchment

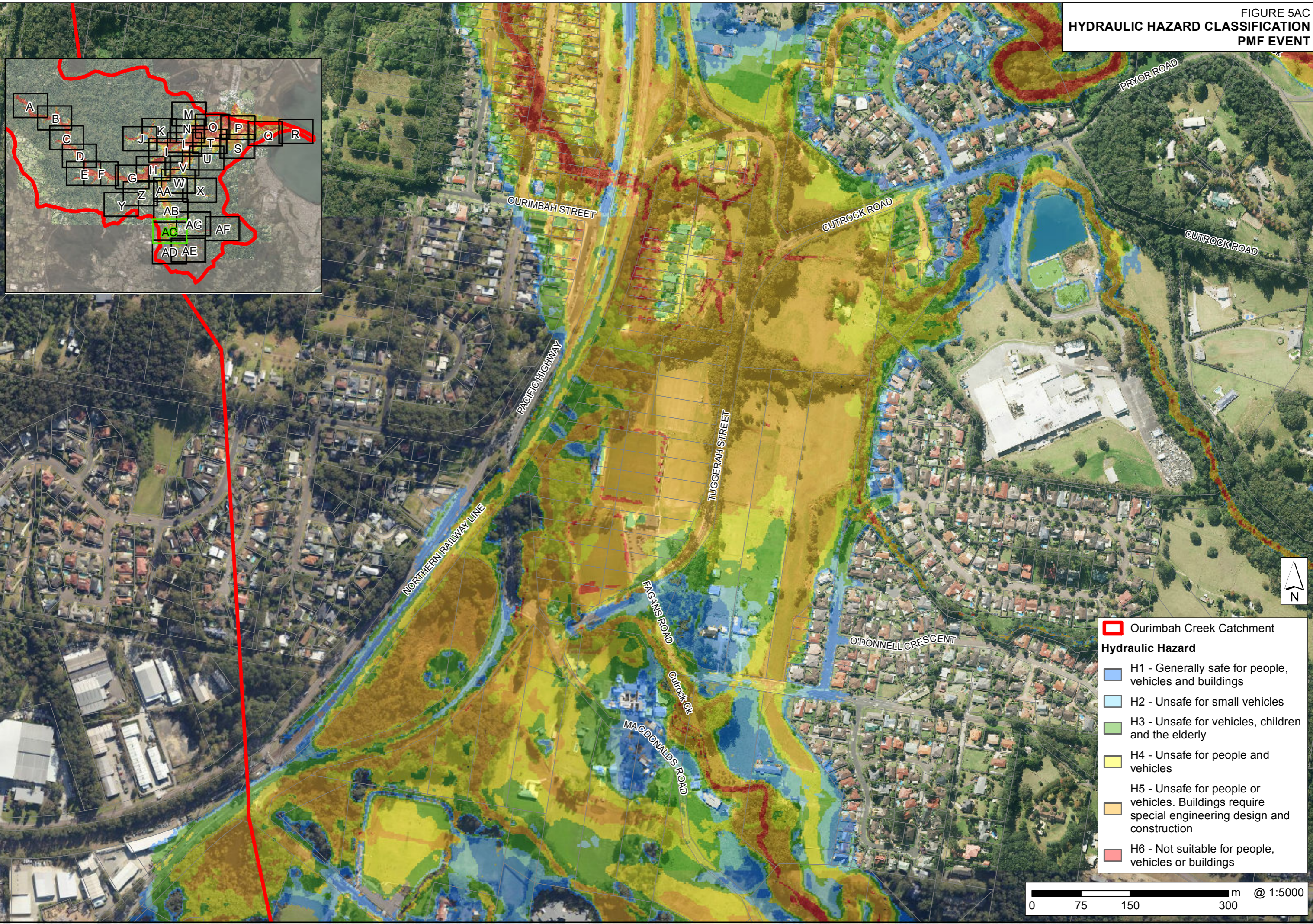
**Hydraulic Hazard**

- H1 - Generally safe for people, vehicles and buildings
- H2 - Unsafe for small vehicles
- H3 - Unsafe for vehicles, children and the elderly
- H4 - Unsafe for people and vehicles
- H5 - Unsafe for people or vehicles. Buildings require special engineering design and construction
- H6 - Not suitable for people, vehicles or buildings



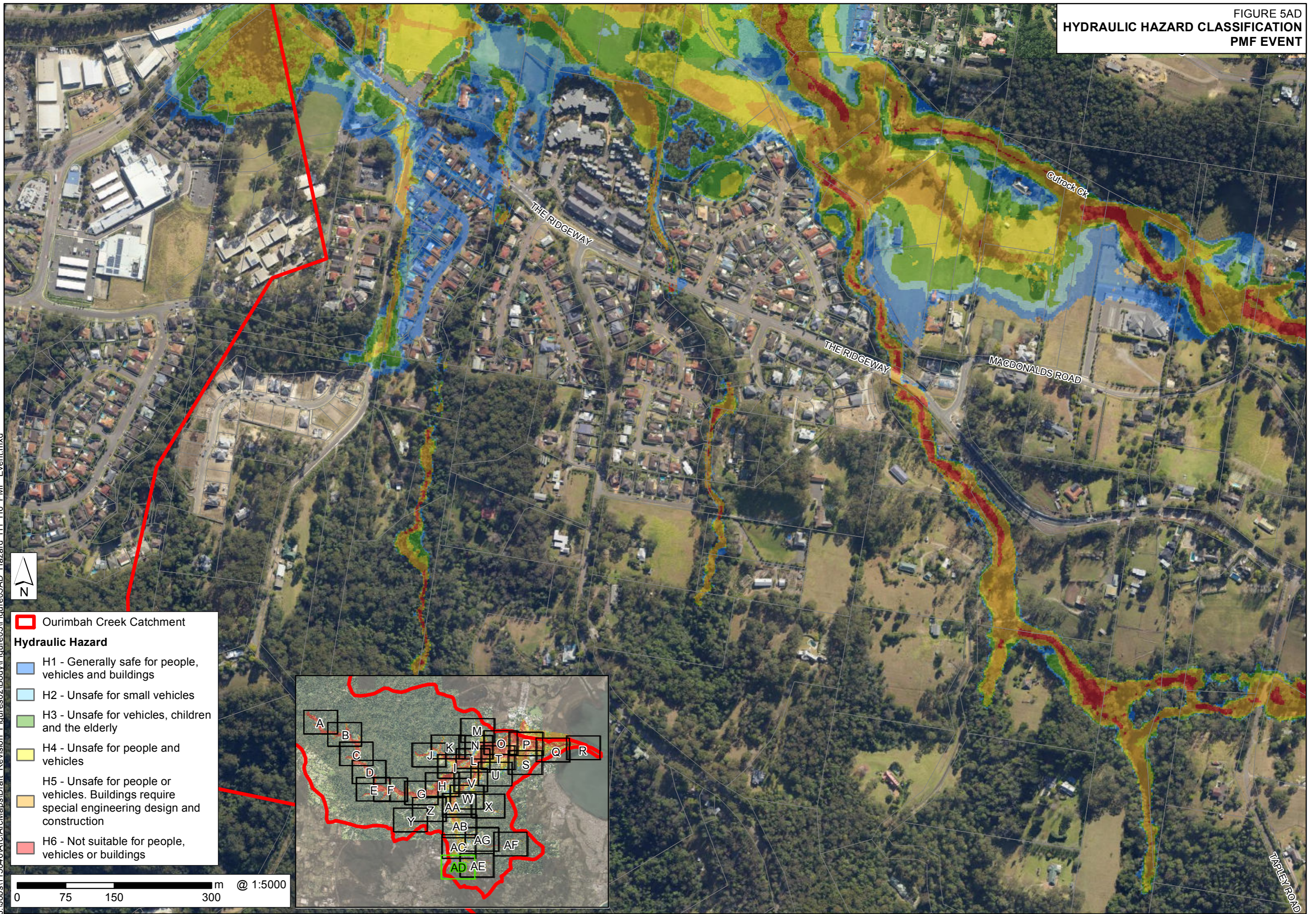
J:\Jobs\115046\Arc\ArcMaps\Draft\_Revision\Figures\Figure05AB\_Hazard\_H1\_H6\_PMF\_Event.mxd

FIGURE 5AC  
HYDRAULIC HAZARD CLASSIFICATION  
PMF EVENT



J:\Jobs\115046\Arc\ArcMaps\Draft\_Revision\_Figures02\Body\Figure05\Figure05AC\_Hazard\_H1\_H6\_PMF\_Event.mxd

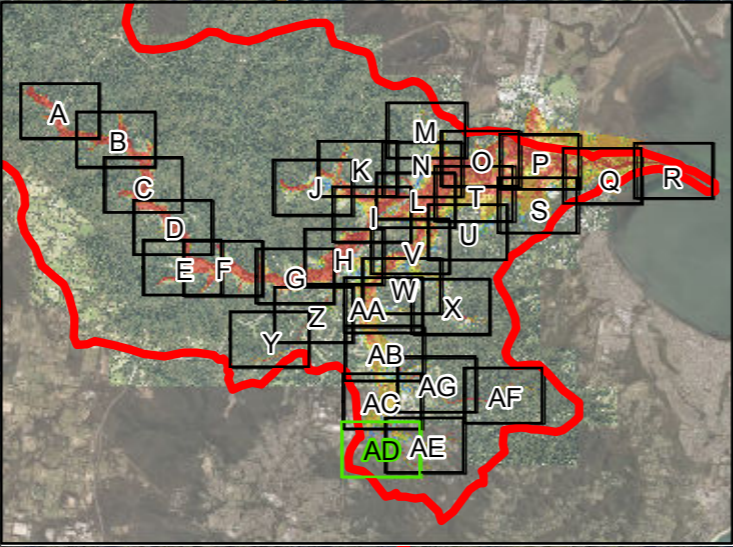
FIGURE 5AD  
HYDRAULIC HAZARD CLASSIFICATION  
PMF EVENT



**Ourimbah Creek Catchment**

**Hydraulic Hazard**

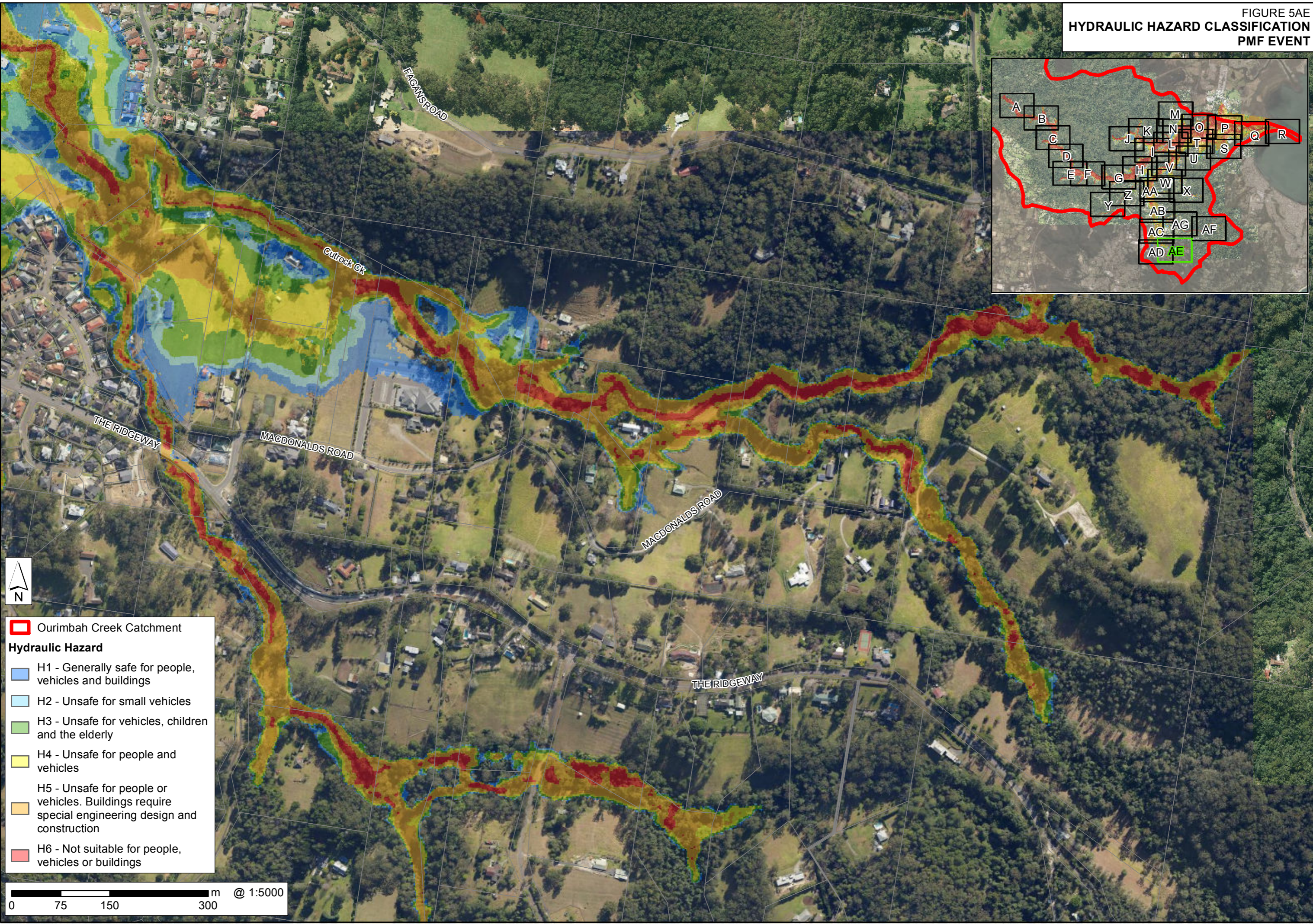
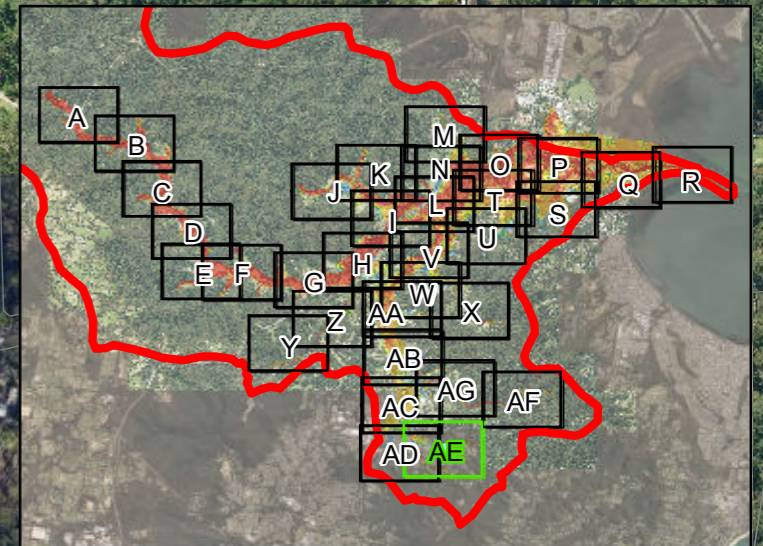
- H1 - Generally safe for people, vehicles and buildings
- H2 - Unsafe for small vehicles
- H3 - Unsafe for vehicles, children and the elderly
- H4 - Unsafe for people and vehicles
- H5 - Unsafe for people or vehicles. Buildings require special engineering design and construction
- H6 - Not suitable for people, vehicles or buildings



J:\Jobs\115046\Arc\ArcMaps\Draft\_Revision\Figures02\Body\Figure05AD\_Hazard\_H1\_H6\_PMF\_Event.mxd

TANGLE ROAD

FIGURE 5AE  
HYDRAULIC HAZARD CLASSIFICATION  
PMF EVENT



J:\Jobs\115046\Aro\ArcMaps\Draft\_Revision\_Figures02\Body\Figure05AE\_Hazard\_H1\_H6\_PMF\_Event.mxd



- Ourimbah Creek Catchment
- Hydraulic Hazard**
- H1 - Generally safe for people, vehicles and buildings
- H2 - Unsafe for small vehicles
- H3 - Unsafe for vehicles, children and the elderly
- H4 - Unsafe for people and vehicles
- H5 - Unsafe for people or vehicles. Buildings require special engineering design and construction
- H6 - Not suitable for people, vehicles or buildings


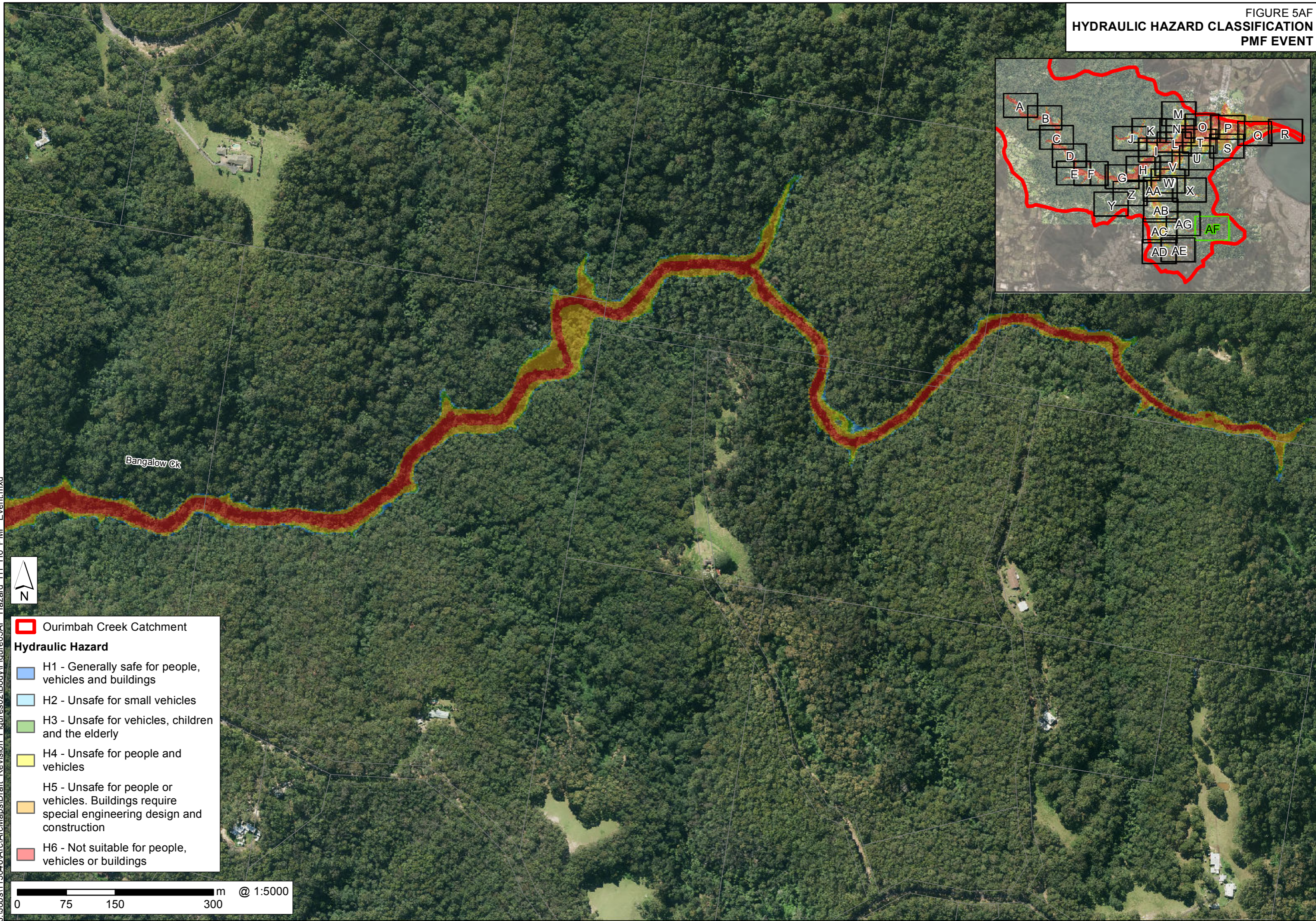





FIGURE 5AF  
**HYDRAULIC HAZARD CLASSIFICATION**  
**PMF EVENT**









J:\Jobs\115046\Aro\ArcMaps\Draft\_Revision\_Figures02\Body\Figure05AF\_Hazard\_H1\_H6\_PMF\_Event.mxd



 Ourimbah Creek Catchment

**Hydraulic Hazard**

-  H1 - Generally safe for people, vehicles and buildings
-  H2 - Unsafe for small vehicles
-  H3 - Unsafe for vehicles, children and the elderly
-  H4 - Unsafe for people and vehicles
-  H5 - Unsafe for people or vehicles. Buildings require special engineering design and construction
-  H6 - Not suitable for people, vehicles or buildings


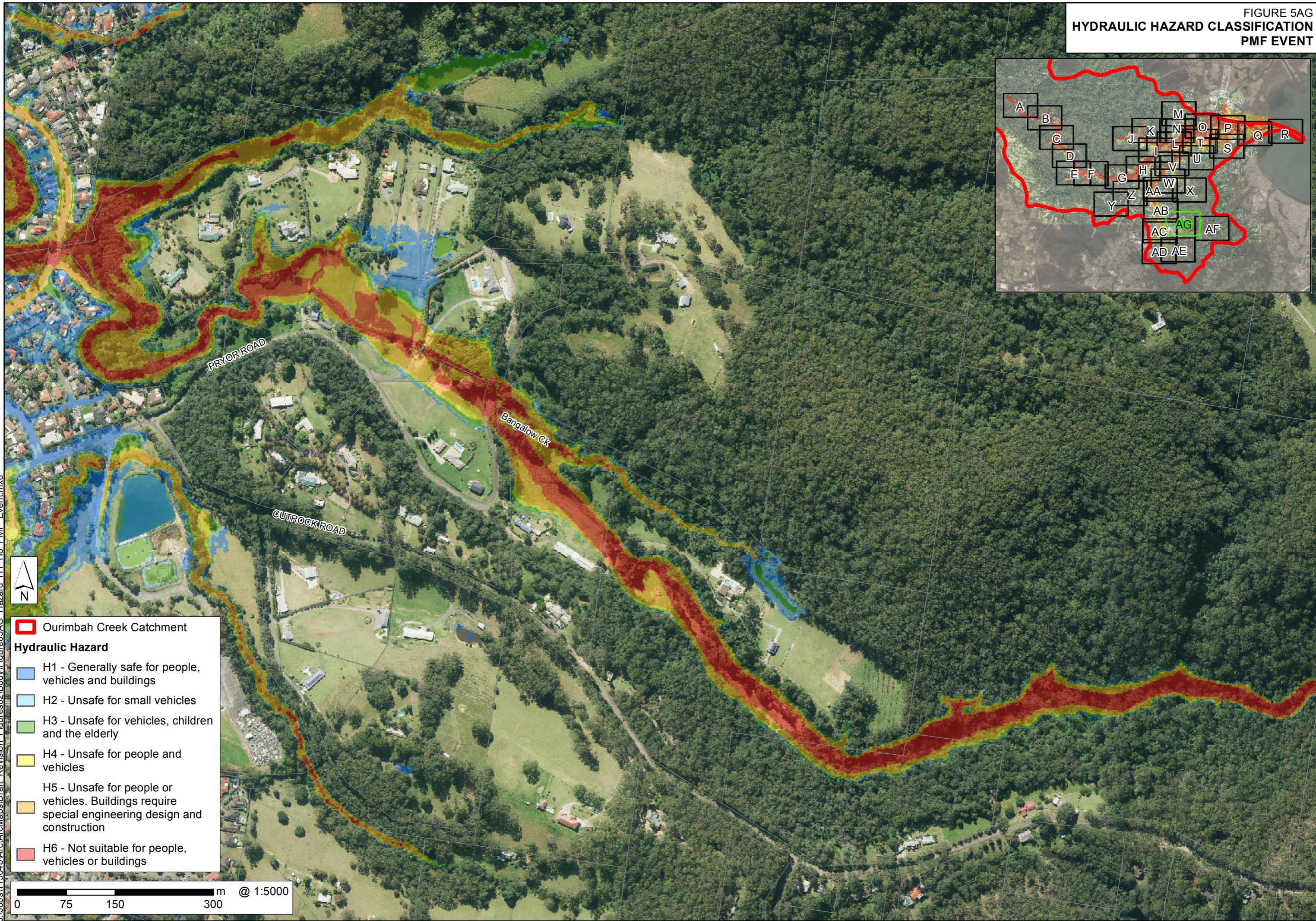
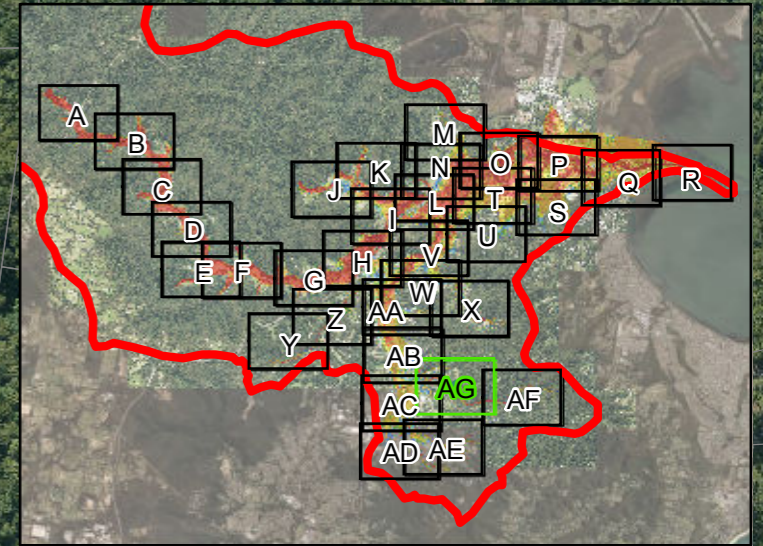


FIGURE 5AG  
HYDRAULIC HAZARD CLASSIFICATION  
PMF EVENT



Ourimbah Creek Catchment

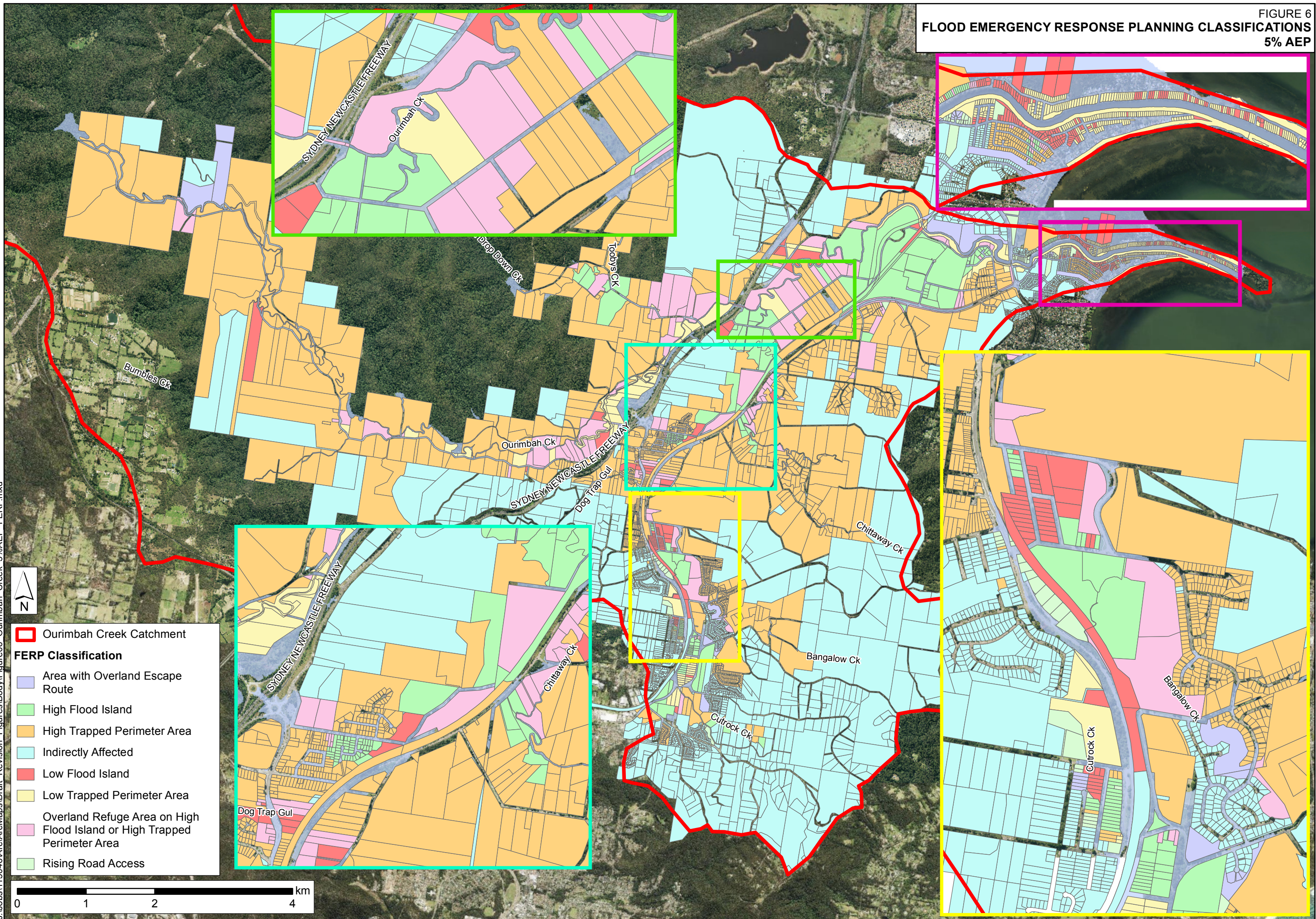
**Hydraulic Hazard**

- H1 - Generally safe for people, vehicles and buildings
- H2 - Unsafe for small vehicles
- H3 - Unsafe for vehicles, children and the elderly
- H4 - Unsafe for people and vehicles
- H5 - Unsafe for people or vehicles. Buildings require special engineering design and construction
- H6 - Not suitable for people, vehicles or buildings



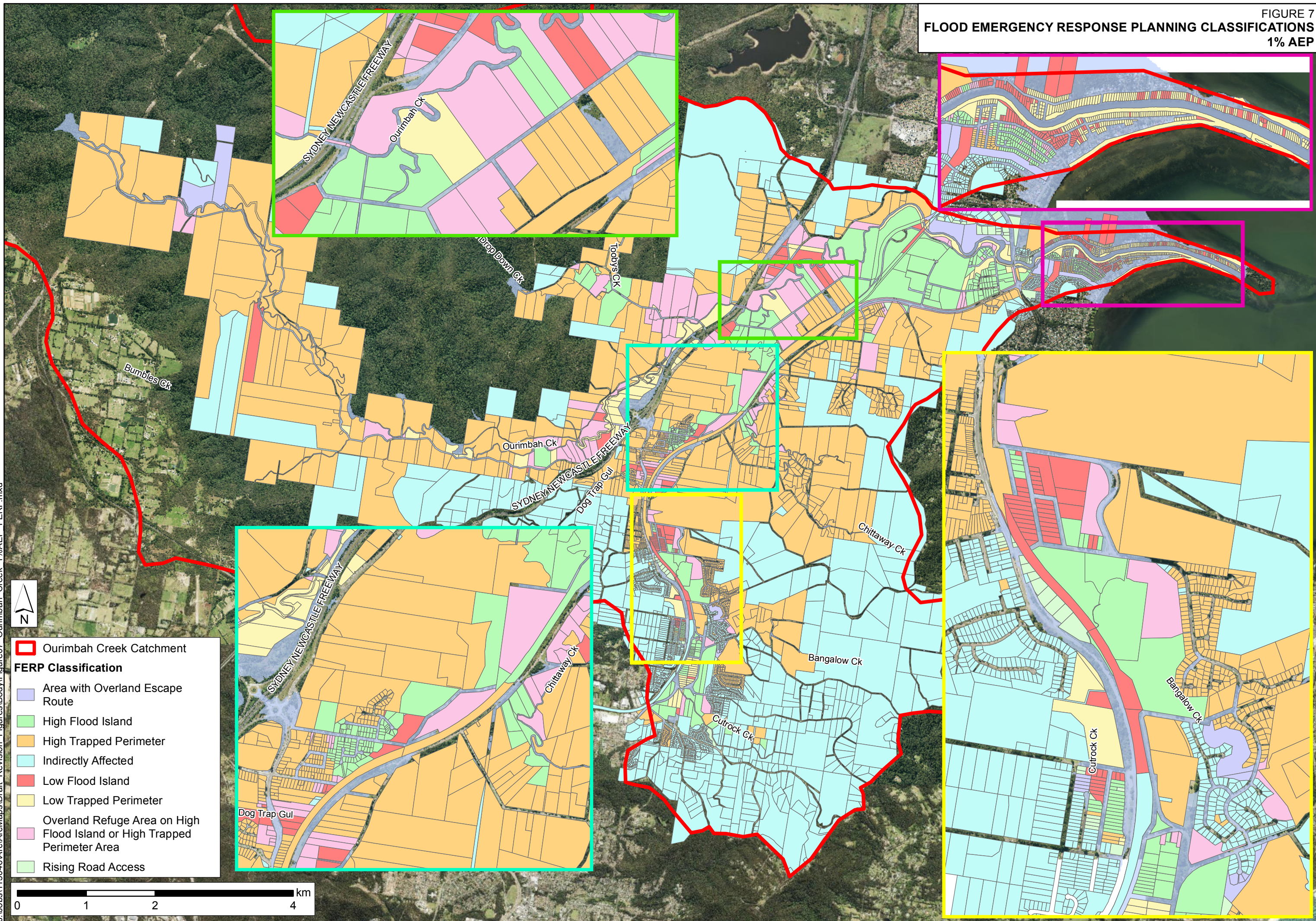
J:\Jobs\115046\Arc\ArcMaps\Draft\_Revision\Figures02\Body\Figure05AG\_Hazard\_H1\_H6\_PMF\_Event.mxd

FIGURE 6  
**FLOOD EMERGENCY RESPONSE PLANNING CLASSIFICATIONS**  
 5% AEP




J:\Jobs\115046\Arc\Maps\Draft\_Revision\_Figures\Body\Figure06\_Ourimbah\_Creek\_5%AEP\_FERP.mxd

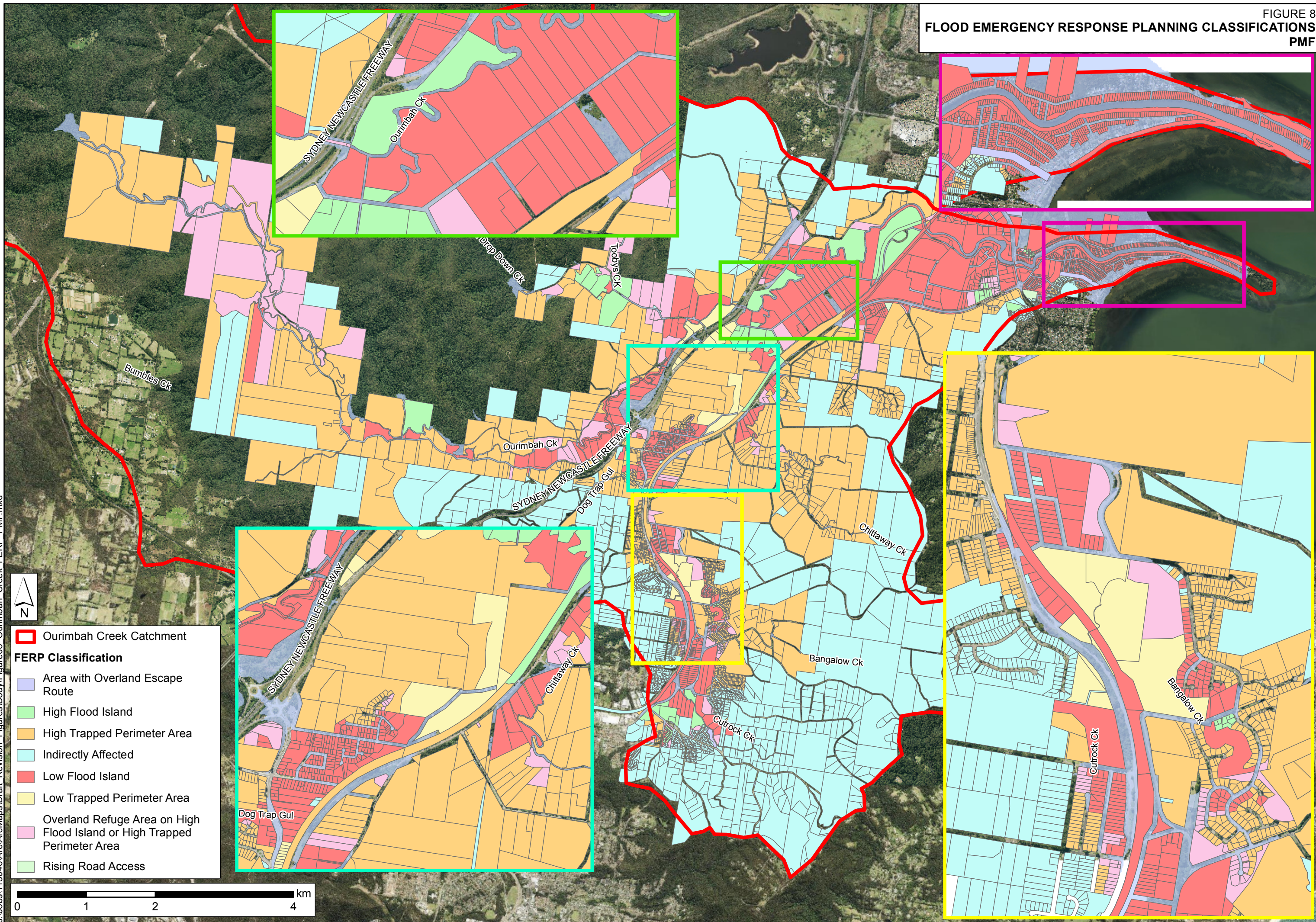
FIGURE 7  
**FLOOD EMERGENCY RESPONSE PLANNING CLASSIFICATIONS**  
 1% AEP



- Ourimbah Creek Catchment
- FERP Classification**
- Area with Overland Escape Route
- High Flood Island
- High Trapped Perimeter
- Indirectly Affected
- Low Flood Island
- Low Trapped Perimeter
- Overland Refuge Area on High Flood Island or High Trapped Perimeter Area
- Rising Road Access

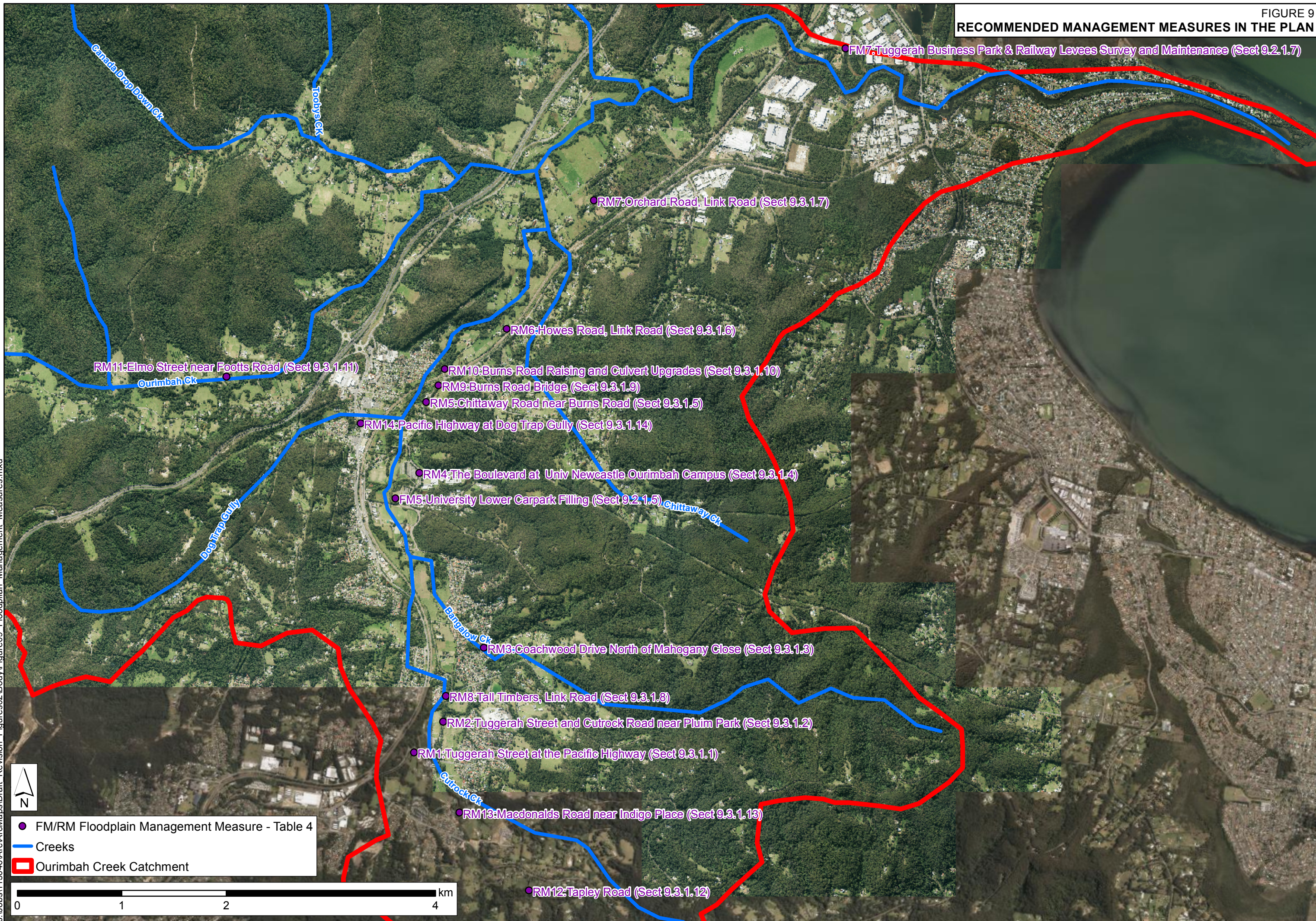


J:\Jobs\115046\ArcMaps\Draft\_Revision\_Figures\Body\Figure07\_Ourimbah\_Creek\_1%AEP\_FERP.mxd



J:\Jobs\115046\ArcMaps\Draft\_Revision\_Figures\Body\Figure08\_Ourimbah\_Creek\_FERP\_PMF.mxd

RECOMMENDED MANAGEMENT MEASURES IN THE PLAN



J:\Jobs\115046\Arc\Maps\Draft\_Revision\_Figures\02\Body\Figure09\_Floodplain\_Management\_Measures.mxd



- FM/RM Floodplain Management Measure - Table 4
- Creeks
- Ourimbah Creek Catchment

