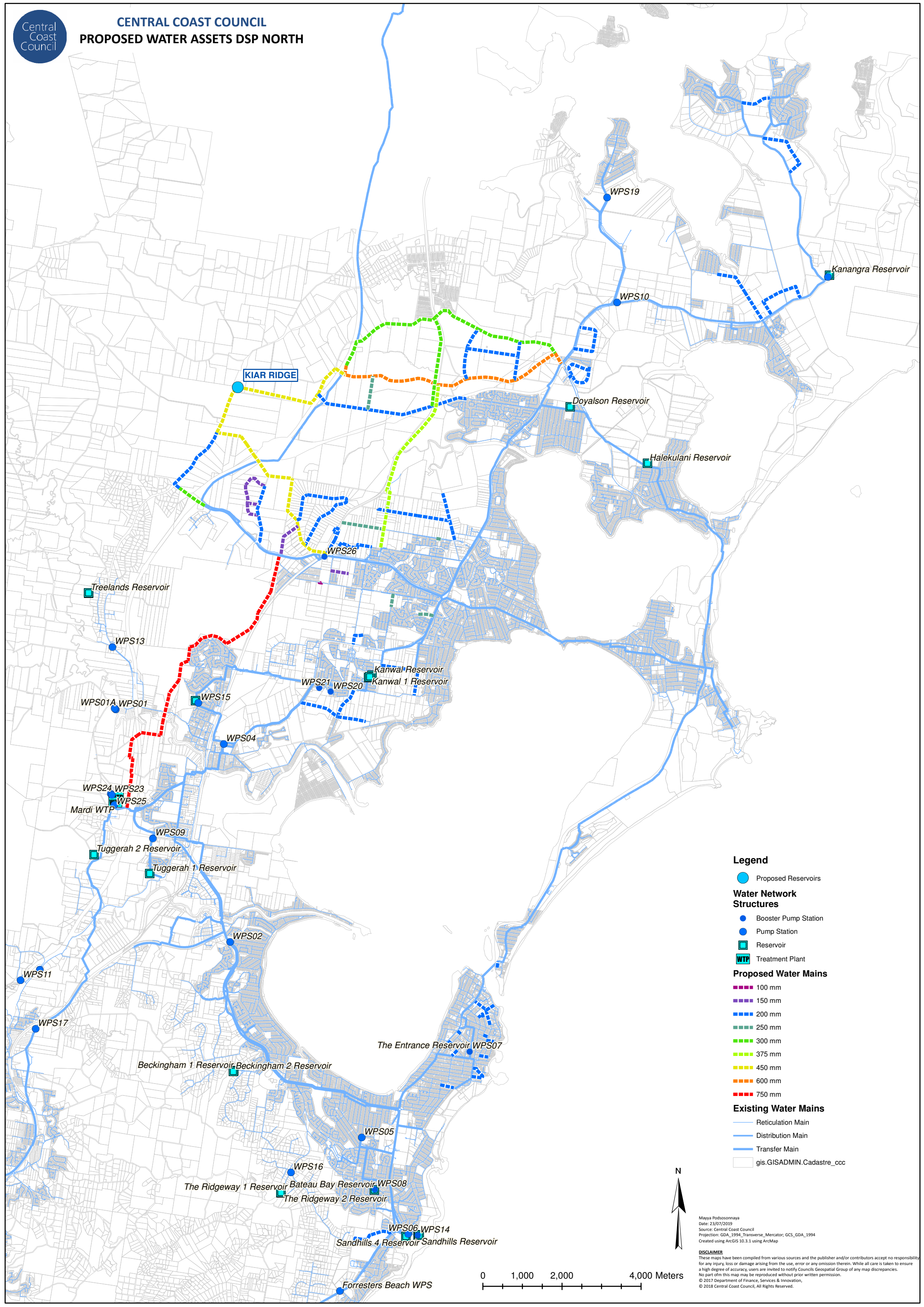


Figure 2


Water Supply Capital Works







CENTRAL COAST COUNCIL

PROPOSED WATER ASSETS DSP NORTH










Legend

-  Proposed Reservoirs





Water Network Structures


 -  Booster Pump Station
 -  Pump Station
 -  Reservoir
 -  Treatment Plant

Proposed Water Mains















 -  100 mm
 -  150 mm
 -  200 mm
 -  250 mm
 -  300 mm
 -  375 mm
 -  450 mm
 -  600 mm
 -  750 mm

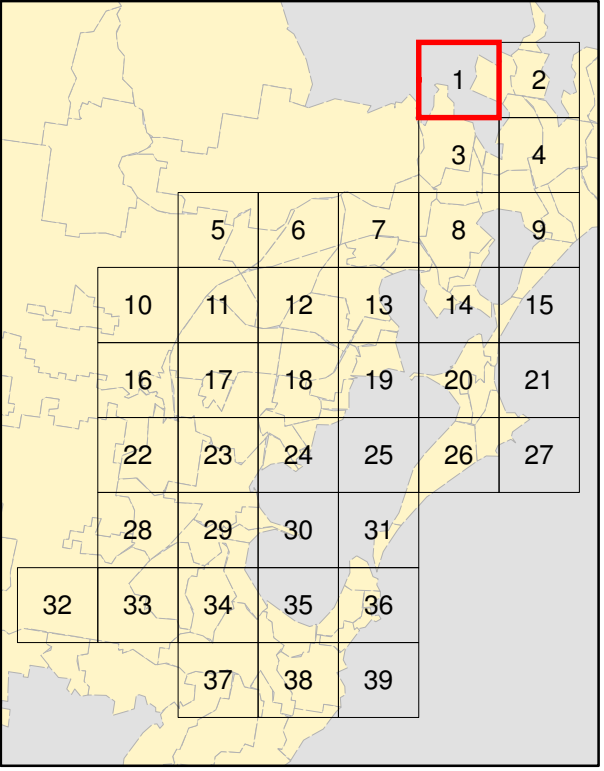
Existing Water Mains

 -  Reticulation Main
 -  Distribution Main
 -  Transfer Main
-  Forecast ID Centres

 Proposed Development

Local Environmental Plan 2013

 -  Local Centre
 -  National Parks and Nature Reserves
 -  Environmental Conservation
 -  Environmental Management
 -  Environmental Living
 -  General Residential
 -  Low Density Residential
 -  Public Recreation
 -  Private Recreation
 -  Transition
 -  Infrastructure
 -  Natural Waterways
 -  Recreational Waterways
 -  Suburb boundary




Mayya Podosonnaya
Date: 19/07/2019
Source: Central Coast Council
Projection: GDA_1994_Transverse_Mercator; GCS_GDA_1994
Created using ArcGIS 10.3.1 using ArcMap


DISCLAIMER
These maps have been compiled from various sources and the publisher and/or contributors accept no responsibility for any injury, loss or damage arising from the use, error or any omission therein. While all care is taken to ensure a high degree of accuracy, users are invited to notify Councils Geospatial Group of any map discrepancies. No part of this map may be reproduced without prior written permission.
© 2017 Department of Finance, Services & Innovation,
© 2018 Central Coast Council, All Rights Reserved.


0 287.5 575 1,150 Meters


CENTRAL COAST COUNCIL
PROPOSED WATER ASSETS DSP NORTH


Legend

-  Proposed Reservoirs


 Booster Pump Station


 Pump Station


 Reservoir


 Treatment Plant


Proposed Water Mains


 100 mm


 150 mm


 200 mm


 250 mm

 300 mm


 375 mm


 450 mm



 600 mm

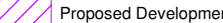
 750 mm

Existing Water Mains

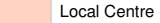
 Reticulation Main

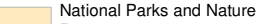
 Distribution Main


 Transfer Main
-  Forecast ID Centres


 Proposed Development

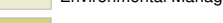
Local Environmental Plan 2013

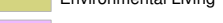
 Local Centre

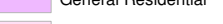
 National Parks and Nature Reserves

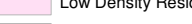
 Environmental Conservation

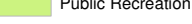
 Environmental Management

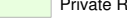
 Environmental Living

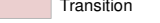
 General Residential

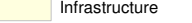
 Low Density Residential

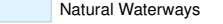
 Public Recreation

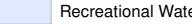
 Private Recreation

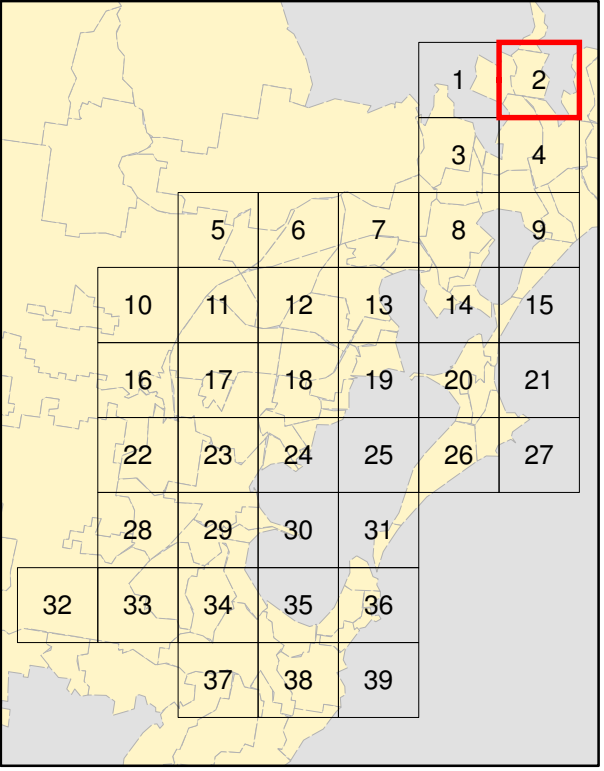
 Transition

 Infrastructure

 Natural Waterways

 Recreational Waterways

 Suburb boundary



Mayya Podsoonnaya
Date: 19/07/2019
Source: Central Coast Council
Projection: GDA_1994_Transverse_Mercator; GCS_GDA_1994
Created using ArcGIS 10.3.1 using ArcMap

DISCLAIMER
These maps have been compiled from various sources and the publisher and/or contributors accept no responsibility for any injury, loss or damage arising from the use, error or any omission therein. While all care is taken to ensure a high degree of accuracy, users are invited to notify Councils Geospatial Group of any map discrepancies. No part of this map may be reproduced without prior written permission.
© 2017 Department of Finance, Services & Innovation,
© 2018 Central Coast Council, All Rights Reserved.

LAKE MACQUARIE

POINT WOLSTONCROFT

Gwandalan (Rosecorp)

LAKE MACQUARIE

CATHERINE HILL BAY

SUMMERLAND POINT

Regatta Way

Precinct 20 (Wyong Settlement Strategy)

GWANDALAN

NORDS WHARF

Summerland Point South

LAKE MACQUARIE

CHAIN VALLEY BAY


CRANGAN BAY


CATHERINE HILL BAY


0 287.5 575 1,150 Meters


CENTRAL COAST COUNCIL
PROPOSED WATER ASSETS DSP NORTH


Legend

-  Proposed Reservoirs


 Booster Pump Station


 Pump Station


 Reservoir


 Treatment Plant


Proposed Water Mains


 100 mm


 150 mm


 200 mm


 250 mm

 300 mm


 375 mm


 450 mm


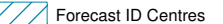
 600 mm


 750 mm

Existing Water Mains

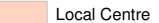
 Reticulation Main


 Distribution Main


 Transfer Main
-  Forecast ID Centres

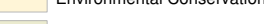
 Proposed Development

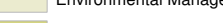
Local Environmental Plan 2013

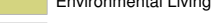
 Local Centre

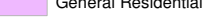
 National Parks and Nature Reserves

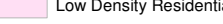
 Environmental Conservation


 Environmental Management


 Environmental Living


 General Residential

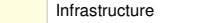
 Low Density Residential

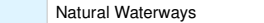
 Public Recreation

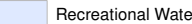
 Private Recreation

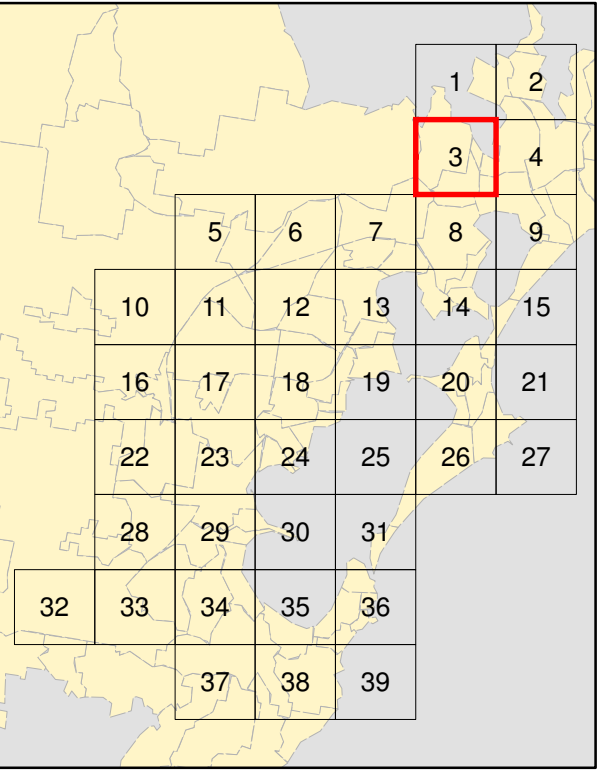
 Transition

 Infrastructure

 Natural Waterways

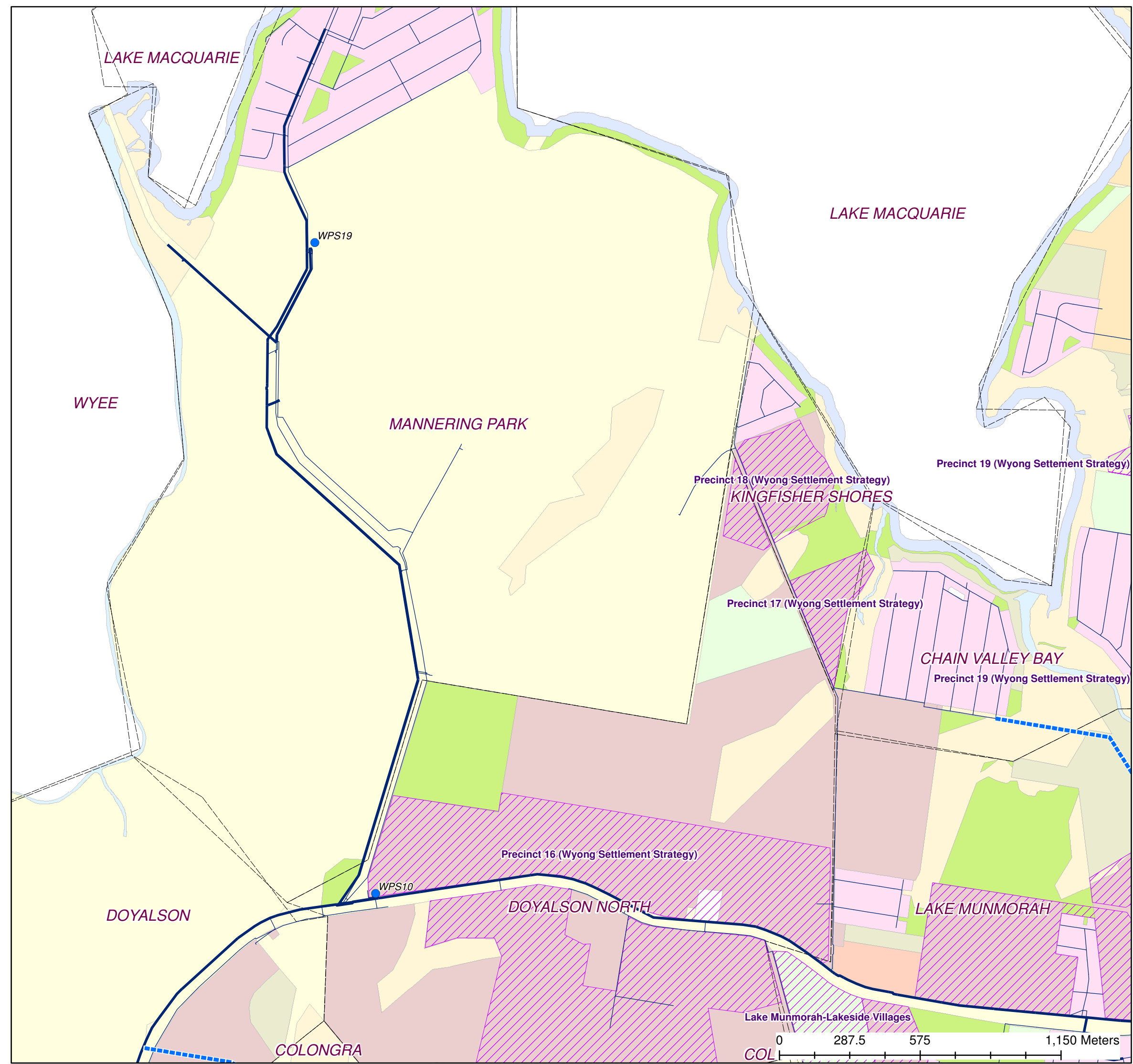
 Recreational Waterways

 Suburb boundary



Mayya Podsonnaya
Date: 19/07/2019
Source: Central Coast Council
Projection: GDA_1994_Transverse_Mercator; GCS_GDA_1994
Created using ArcGIS 10.3.1 using ArcMap

DISCLAIMER
These maps have been compiled from various sources and the publisher and/or contributors accept no responsibility for any injury, loss or damage arising from the use, error or any omission therein. While all care is taken to ensure a high degree of accuracy, users are invited to notify Councils Geospatial Group of any map discrepancies. No part of this map may be reproduced without prior written permission.
© 2017 Department of Finance, Services & Innovation,
© 2018 Central Coast Council, All Rights Reserved.





CENTRAL COAST COUNCIL PROPOSED WATER ASSETS DSP NORTH

Legend

- Proposed Reservoirs

Water Network Structures

● Booster Pump Station

● Pump Station

■ Reservoir

■ WTP Treatment Plant

Proposed Water Mains

■ 100 mm

■ 150 mm

■ 200 mm

■ 250 mm

■ 300 mm

■ 375 mm

■ 450 mm

■ 600 mm

■ 750 mm

Existing Water Mains

— Reticulation Main

— Distribution Main

— Transfer Main
- ▨ Forecast ID Centres

▨ Proposed Development

Local Environmental Plan 2013

■ Local Centre

■ National Parks and Nature Reserves

■ Environmental Conservation

■ Environmental Management

■ Environmental Living

■ General Residential

■ Low Density Residential

■ Public Recreation

■ Private Recreation

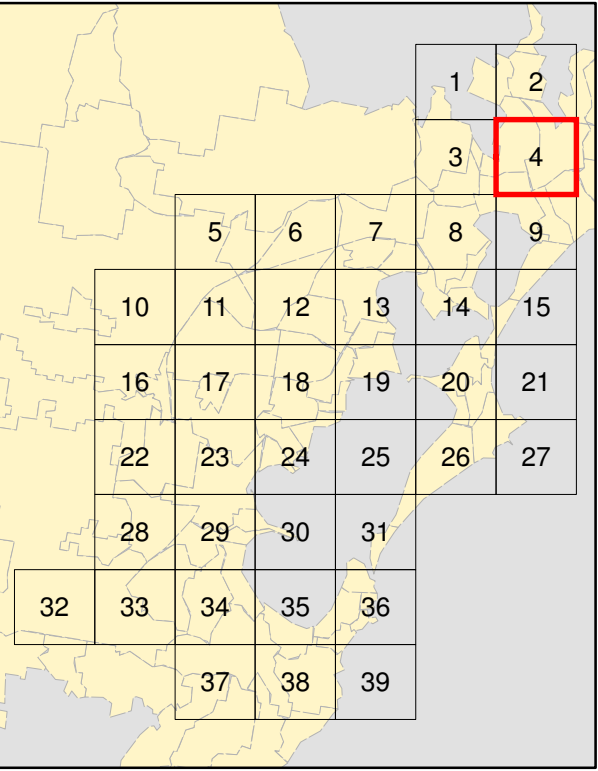
■ Transition

■ Infrastructure

■ Natural Waterways

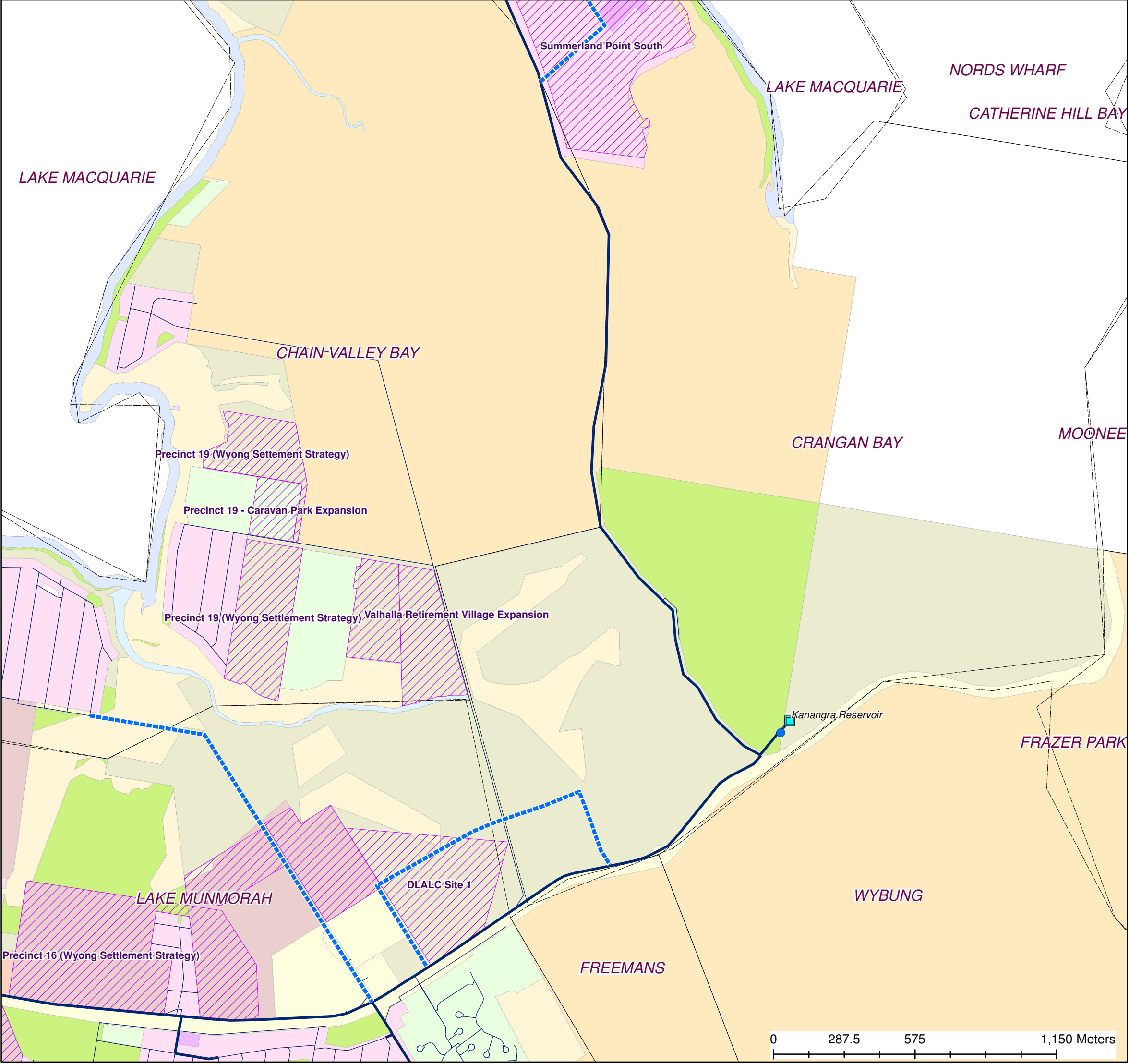
■ Recreational Waterways

▭ Suburb boundary




Mayya Podsoonnaya
Date: 19/07/2019
Source: Central Coast Council
Projection: GDA_1994_Transverse_Mercator; GCS_GDA_1994
Created using ArcGIS 10.3.1 using ArcMap

DISCLAIMER
These maps have been compiled from various sources and the publisher and/or contributors accept no responsibility for any injury, loss or damage arising from the use, error or any omission therein. While all care is taken to ensure a high degree of accuracy, users are invited to notify Councils Geospatial Group of any map discrepancies. No part of this map may be reproduced without prior written permission.
© 2017 Department of Finance, Services & Innovation,
© 2018 Central Coast Council, All Rights Reserved.







CENTRAL COAST COUNCIL
PROPOSED WATER ASSETS DSP NORTH










Legend

-  Proposed Reservoirs





Water Network Structures


 -  Booster Pump Station
 -  Pump Station
 -  Reservoir
 -  Treatment Plant

Proposed Water Mains















 -  100 mm
 -  150 mm
 -  200 mm
 -  250 mm
 -  300 mm
 -  375 mm
 -  450 mm
 -  600 mm
 -  750 mm

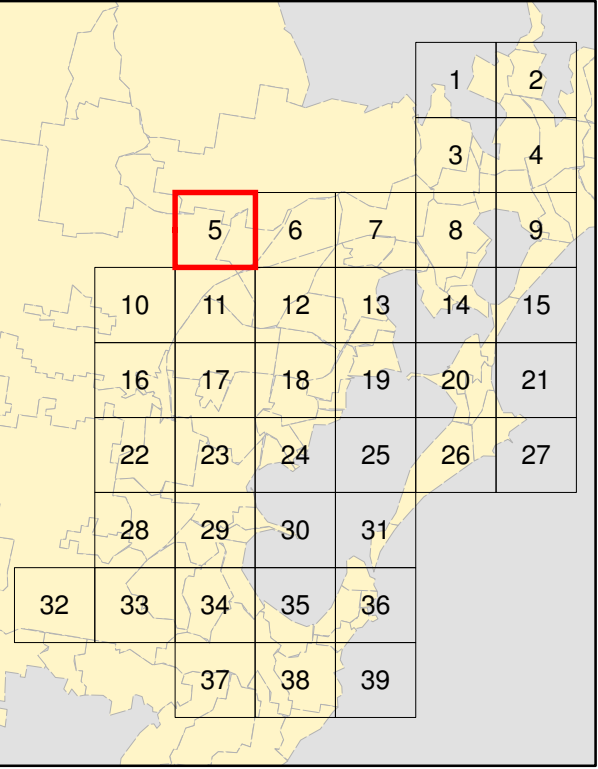
Existing Water Mains

 -  Reticulation Main
 -  Distribution Main
 -  Transfer Main
-  Forecast ID Centres

 Proposed Development

Local Environmental Plan 2013

 -  Local Centre
 -  National Parks and Nature Reserves
 -  Environmental Conservation
 -  Environmental Management
 -  Environmental Living
 -  General Residential
 -  Low Density Residential
 -  Public Recreation
 -  Private Recreation
 -  Transition
 -  Infrastructure
 -  Natural Waterways
 -  Recreational Waterways
 -  Suburb boundary



Mayya Podosonnaya
Date: 19/07/2019
Source: Central Coast Council
Projection: GDA_1994_Transverse_Mercator; GCS_GDA_1994
Created using ArcGIS 10.3.1 using ArcMap

DISCLAIMER
These maps have been compiled from various sources and the publisher and/or contributors accept no responsibility for any injury, loss or damage arising from the use, error or any omission therein. While all care is taken to ensure a high degree of accuracy, users are invited to notify Councils Geospatial Group of any map discrepancies. No part of this map may be reproduced without prior written permission.
© 2017 Department of Finance, Services & Innovation,
© 2018 Central Coast Council, All Rights Reserved.

WYEE

DURREN DURREN

KIAR RIDGE

JILLIBY

KIAR

BUSHELLS RIDGE

WALLARAH

0 287.5 575 1,150 Meters



CENTRAL COAST COUNCIL
PROPOSED WATER ASSETS DSP NORTH

Legend

- Proposed Reservoirs

Water Network Structures

 - Booster Pump Station
 - Pump Station
 - Reservoir
 - Treatment Plant

Proposed Water Mains

 - 100 mm
 - 150 mm
 - 200 mm
 - 250 mm
 - 300 mm
 - 375 mm
 - 450 mm
 - 600 mm
 - 750 mm

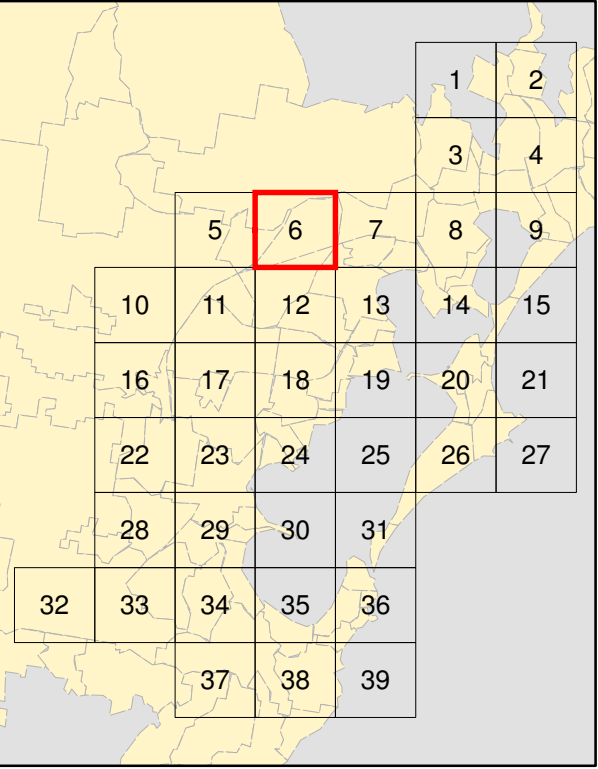
Existing Water Mains

 - Reticulation Main
 - Distribution Main
 - Transfer Main
- Forecast ID Centres

Proposed Development

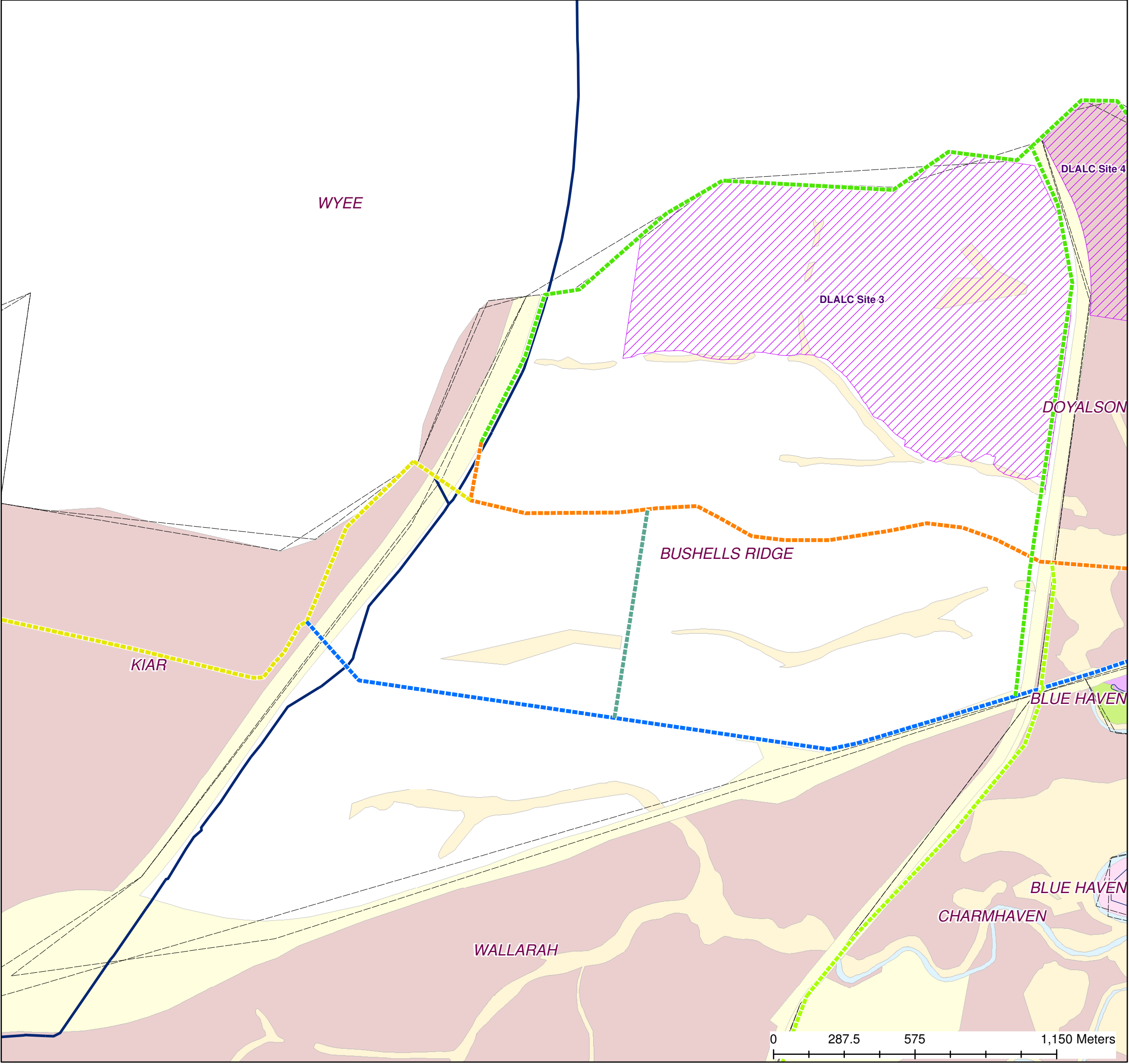
Local Environmental Plan 2013

 - Local Centre
 - National Parks and Nature Reserves
 - Environmental Conservation
 - Environmental Management
 - Environmental Living
 - General Residential
 - Low Density Residential
 - Public Recreation
 - Private Recreation
 - Transition
 - Infrastructure
 - Natural Waterways
 - Recreational Waterways
 - Suburb boundary



Mayya Podosonnaya
Date: 19/07/2019
Source: Central Coast Council
Projection: GDA_1994_Transverse_Mercator; GCS_GDA_1994
Created using ArcGIS 10.3.1 using ArcMap

DISCLAIMER
These maps have been compiled from various sources and the publisher and/or contributors accept no responsibility for any injury, loss or damage arising from the use, error or any omission therein. While all care is taken to ensure a high degree of accuracy, users are invited to notify Councils Geospatial Group of any map discrepancies. No part of this map may be reproduced without prior written permission.
© 2017 Department of Finance, Services & Innovation,
© 2018 Central Coast Council, All Rights Reserved.



CENTRAL COAST COUNCIL
PROPOSED WATER ASSETS DSP NORTH

Legend

- Proposed Reservoirs

 - Proposed Reservoirs
- Water Network Structures

 - Booster Pump Station
 - Pump Station
 - Reservoir
 - WTP Treatment Plant
- Proposed Water Mains

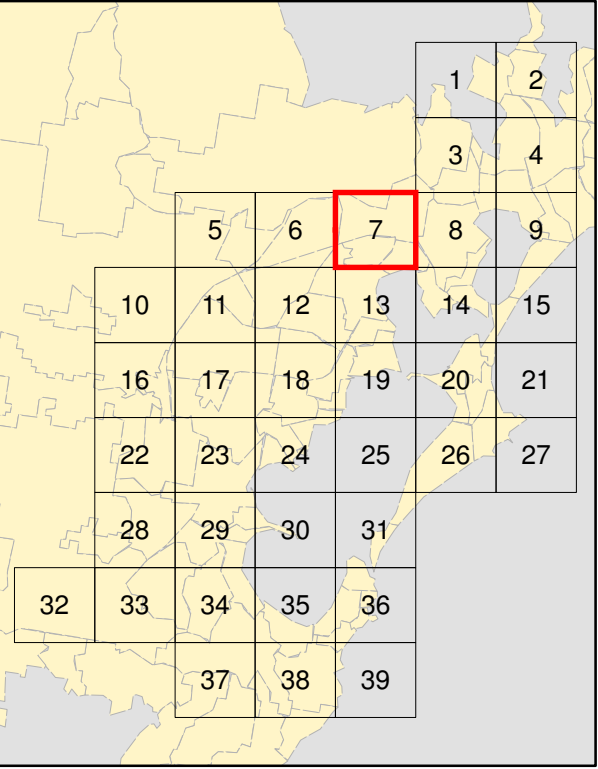
 - 100 mm
 - 150 mm
 - 200 mm
 - 250 mm
 - 300 mm
 - 375 mm
 - 450 mm
 - 600 mm
 - 750 mm
- Existing Water Mains

 - Reticulation Main
 - Distribution Main
 - Transfer Main
- Forecast ID Centres

 - Forecast ID Centres
- Proposed Development

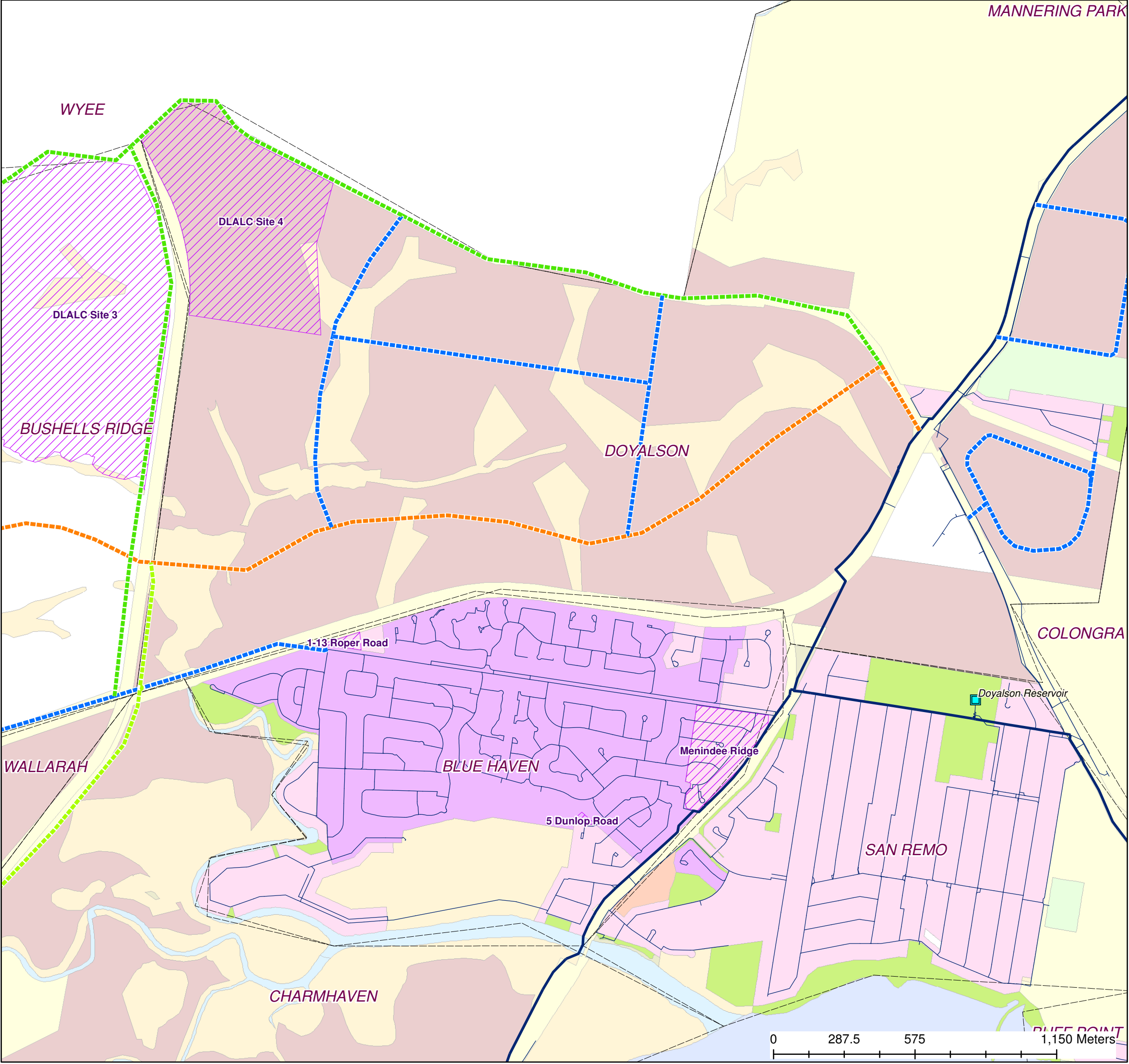
 - Proposed Development
- Local Environmental Plan 2013

 - Local Centre
 - National Parks and Nature Reserves
 - Environmental Conservation
 - Environmental Management
 - Environmental Living
 - General Residential
 - Low Density Residential
 - Public Recreation
 - Private Recreation
 - Transition
 - Infrastructure
 - Natural Waterways
 - Recreational Waterways
 - Suburb boundary



Mayya Podsoonnaya
Date: 19/07/2019
Source: Central Coast Council
Projection: GDA_1994_Transverse_Mercator; GCS_GDA_1994
Created using ArcGIS 10.3.1 using ArcMap

DISCLAIMER
These maps have been compiled from various sources and the publisher and/or contributors accept no responsibility for any injury, loss or damage arising from the use, error or any omission therein. While all care is taken to ensure a high degree of accuracy, users are invited to notify Councils Geospatial Group of any map discrepancies. No part of this map may be reproduced without prior written permission.
© 2017 Department of Finance, Services & Innovation,
© 2018 Central Coast Council, All Rights Reserved.



CENTRAL COAST COUNCIL
PROPOSED WATER ASSETS DSP NORTH

Legend

- Proposed Reservoirs

Water Network Structures

 - Booster Pump Station
 - Pump Station
 - Reservoir
 - WTP Treatment Plant

Proposed Water Mains

 - 100 mm
 - 150 mm
 - 200 mm
 - 250 mm
 - 300 mm
 - 375 mm
 - 450 mm
 - 600 mm
 - 750 mm

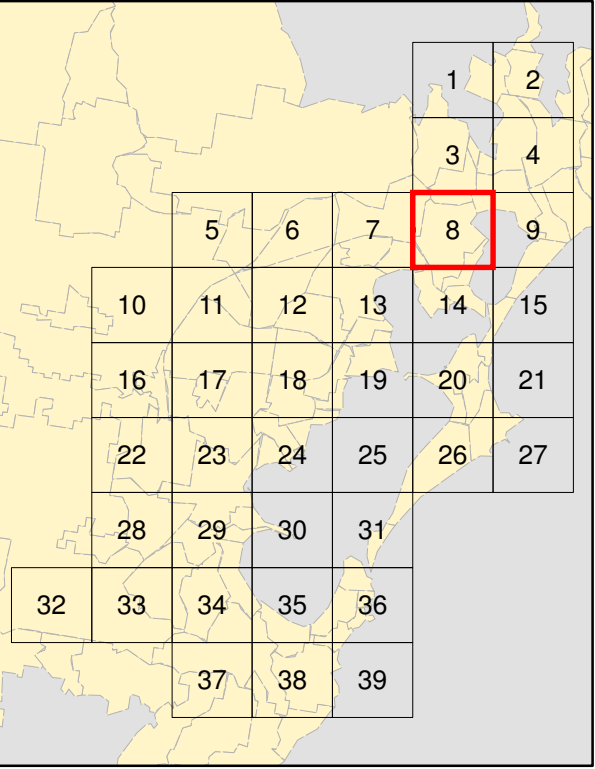
Existing Water Mains

 - Reticulation Main
 - Distribution Main
 - Transfer Main
- Forecast ID Centres

Proposed Development

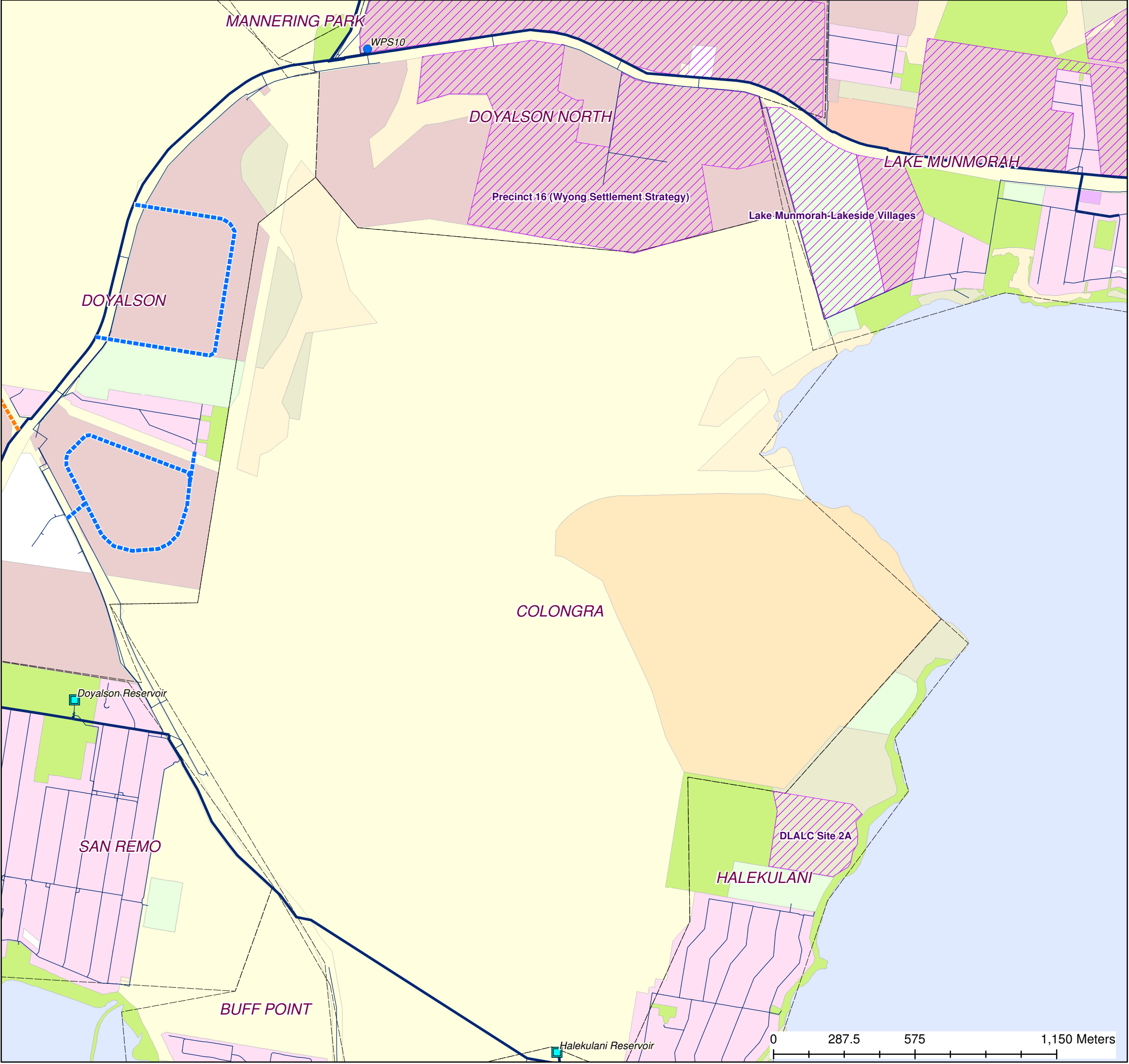
Local Environmental Plan 2013

 - Local Centre
 - National Parks and Nature Reserves
 - Environmental Conservation
 - Environmental Management
 - Environmental Living
 - General Residential
 - Low Density Residential
 - Public Recreation
 - Private Recreation
 - Transition
 - Infrastructure
 - Natural Waterways
 - Recreational Waterways
 - Suburb boundary



Mayya Podosonnaya
Date: 19/07/2019
Source: Central Coast Council
Projection: GDA_1994_Transverse_Mercator; GCS_GDA_1994
Created using ArcGIS 10.3.1 using ArcMap

DISCLAIMER
These maps have been compiled from various sources and the publisher and/or contributors accept no responsibility for any injury, loss or damage arising from the use, error or any omission therein. While all care is taken to ensure a high degree of accuracy, users are invited to notify Councils Geospatial Group of any map discrepancies. No part of this map may be reproduced without prior written permission.
© 2017 Department of Finance, Services & Innovation,
© 2018 Central Coast Council, All Rights Reserved.



CENTRAL COAST COUNCIL
PROPOSED WATER ASSETS DSP NORTH

Legend

- Proposed Reservoirs

Water Network Structures

 - Booster Pump Station
 - Pump Station
 - Reservoir
 - WTP Treatment Plant

Proposed Water Mains

 - 100 mm
 - 150 mm
 - 200 mm
 - 250 mm
 - 300 mm
 - 375 mm
 - 450 mm
 - 600 mm
 - 750 mm

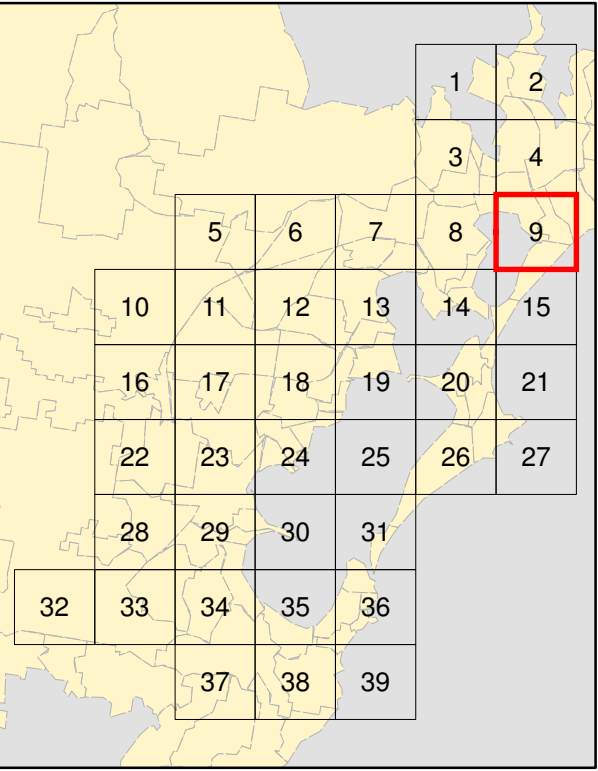
Existing Water Mains

 - Reticulation Main
 - Distribution Main
 - Transfer Main
- Forecast ID Centres

Proposed Development

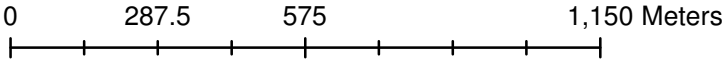
Local Environmental Plan 2013

 - Local Centre
 - National Parks and Nature Reserves
 - Environmental Conservation
 - Environmental Management
 - Environmental Living
 - General Residential
 - Low Density Residential
 - Public Recreation
 - Private Recreation
 - Transition
 - Infrastructure
 - Natural Waterways
 - Recreational Waterways
 - Suburb boundary



Mayya Podosonnaya
Date: 19/07/2019
Source: Central Coast Council
Projection: GDA_1994_Transverse_Mercator; GCS_GDA_1994
Created using ArcGIS 10.3.1 using ArcMap

DISCLAIMER
These maps have been compiled from various sources and the publisher and/or contributors accept no responsibility for any injury, loss or damage arising from the use, error or any omission therein. While all care is taken to ensure a high degree of accuracy, users are invited to notify Councils Geospatial Group of any map discrepancies. No part of this map may be reproduced without prior written permission.
© 2017 Department of Finance, Services & Innovation,
© 2018 Central Coast Council, All Rights Reserved.










CENTRAL COAST COUNCIL

PROPOSED WATER ASSETS DSP NORTH










Legend

-  Proposed Reservoirs





Water Network Structures


 -  Booster Pump Station
 -  Pump Station
 -  Reservoir
 -  Treatment Plant

Proposed Water Mains















 -  100 mm
 -  150 mm
 -  200 mm
 -  250 mm
 -  300 mm
 -  375 mm
 -  450 mm
 -  600 mm
 -  750 mm

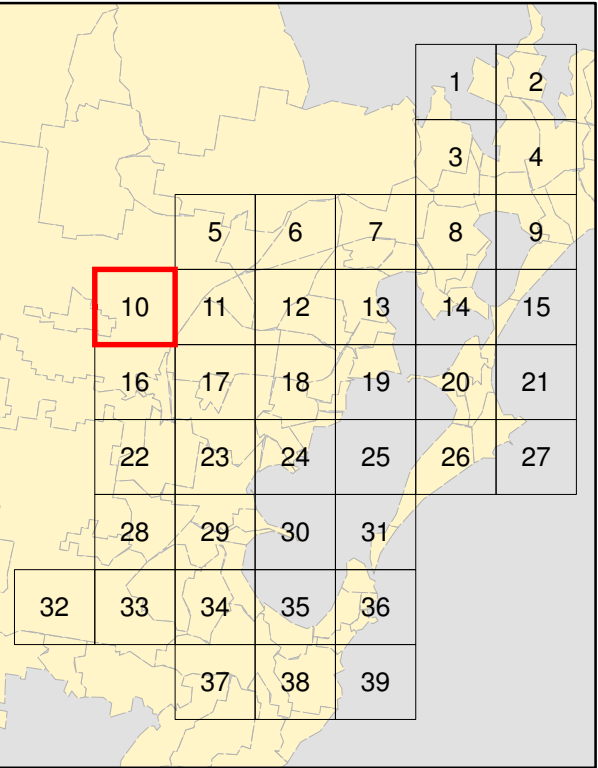
Existing Water Mains

 -  Reticulation Main
 -  Distribution Main
 -  Transfer Main
-  Forecast ID Centres

 Proposed Development

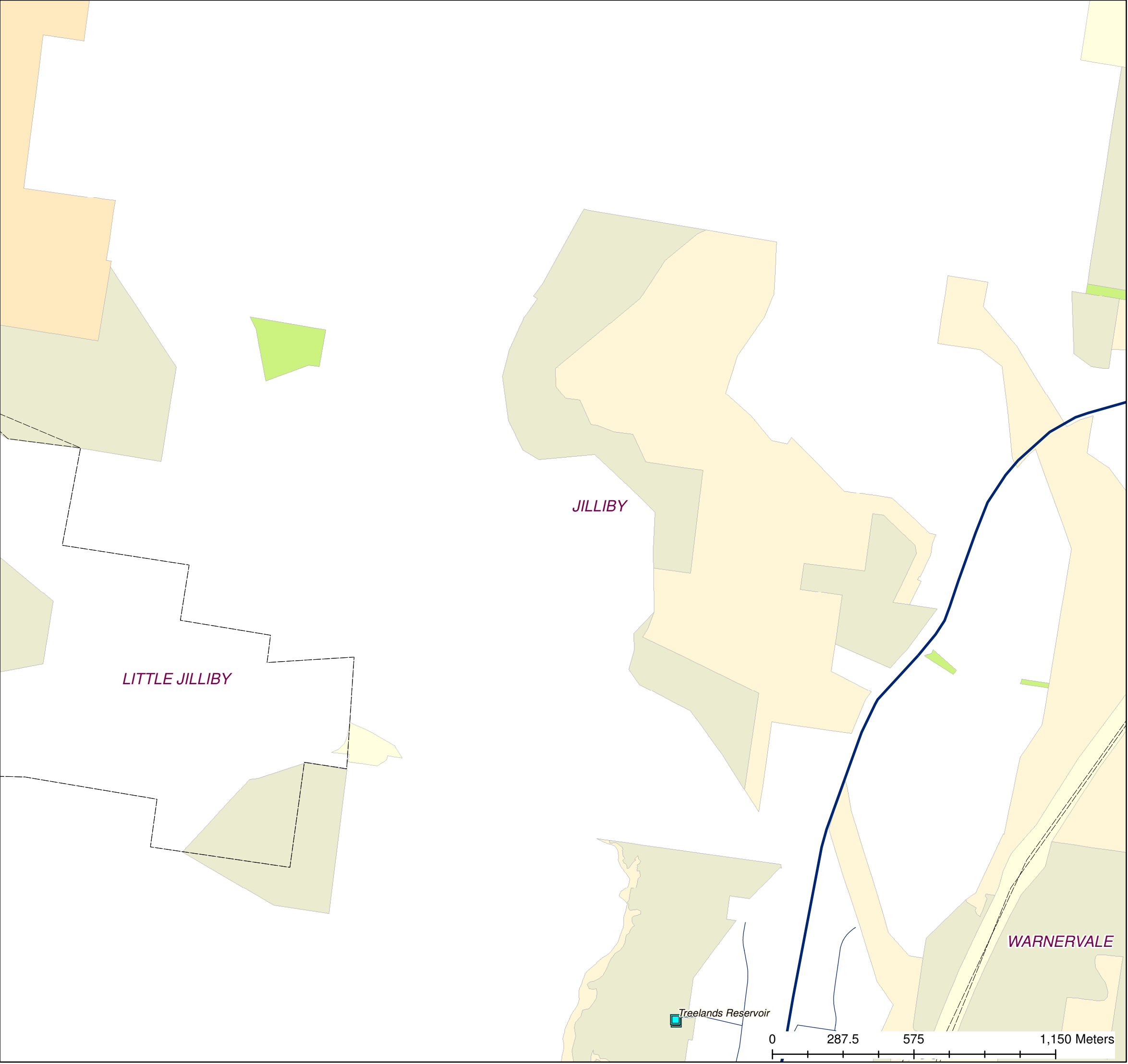
Local Environmental Plan 2013

 -  Local Centre
 -  National Parks and Nature Reserves
 -  Environmental Conservation
 -  Environmental Management
 -  Environmental Living
 -  General Residential
 -  Low Density Residential
 -  Public Recreation
 -  Private Recreation
 -  Transition
 -  Infrastructure
 -  Natural Waterways
 -  Recreational Waterways
 -  Suburb boundary



Mayya Podsoonnaya
Date: 19/07/2019
Source: Central Coast Council
Projection: GDA_1994_Transverse_Mercator; GCS_GDA_1994
Created using ArcGIS 10.3.1 using ArcMap

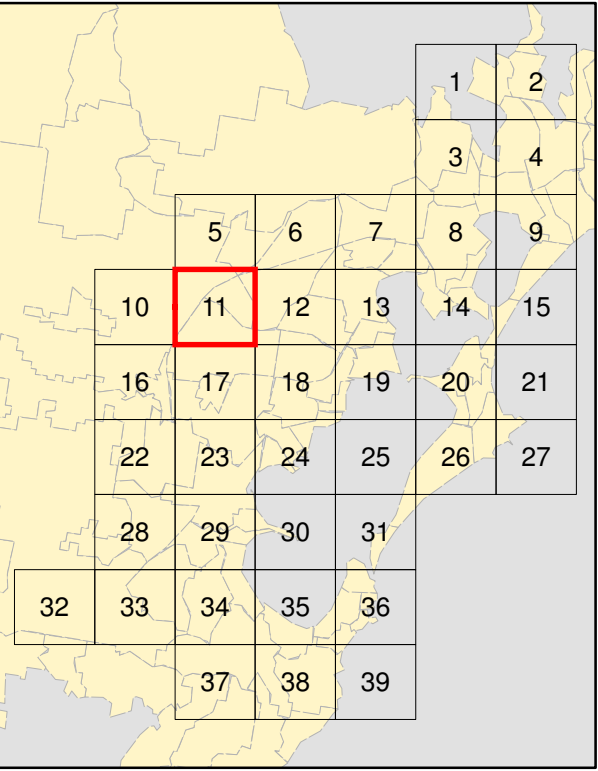
DISCLAIMER
These maps have been compiled from various sources and the publisher and/or contributors accept no responsibility for any injury, loss or damage arising from the use, error or any omission therein. While all care is taken to ensure a high degree of accuracy, users are invited to notify Councils Geospatial Group of any map discrepancies. No part of this map may be reproduced without prior written permission.
© 2017 Department of Finance, Services & Innovation,
© 2018 Central Coast Council, All Rights Reserved.



CENTRAL COAST COUNCIL
PROPOSED WATER ASSETS DSP NORTH

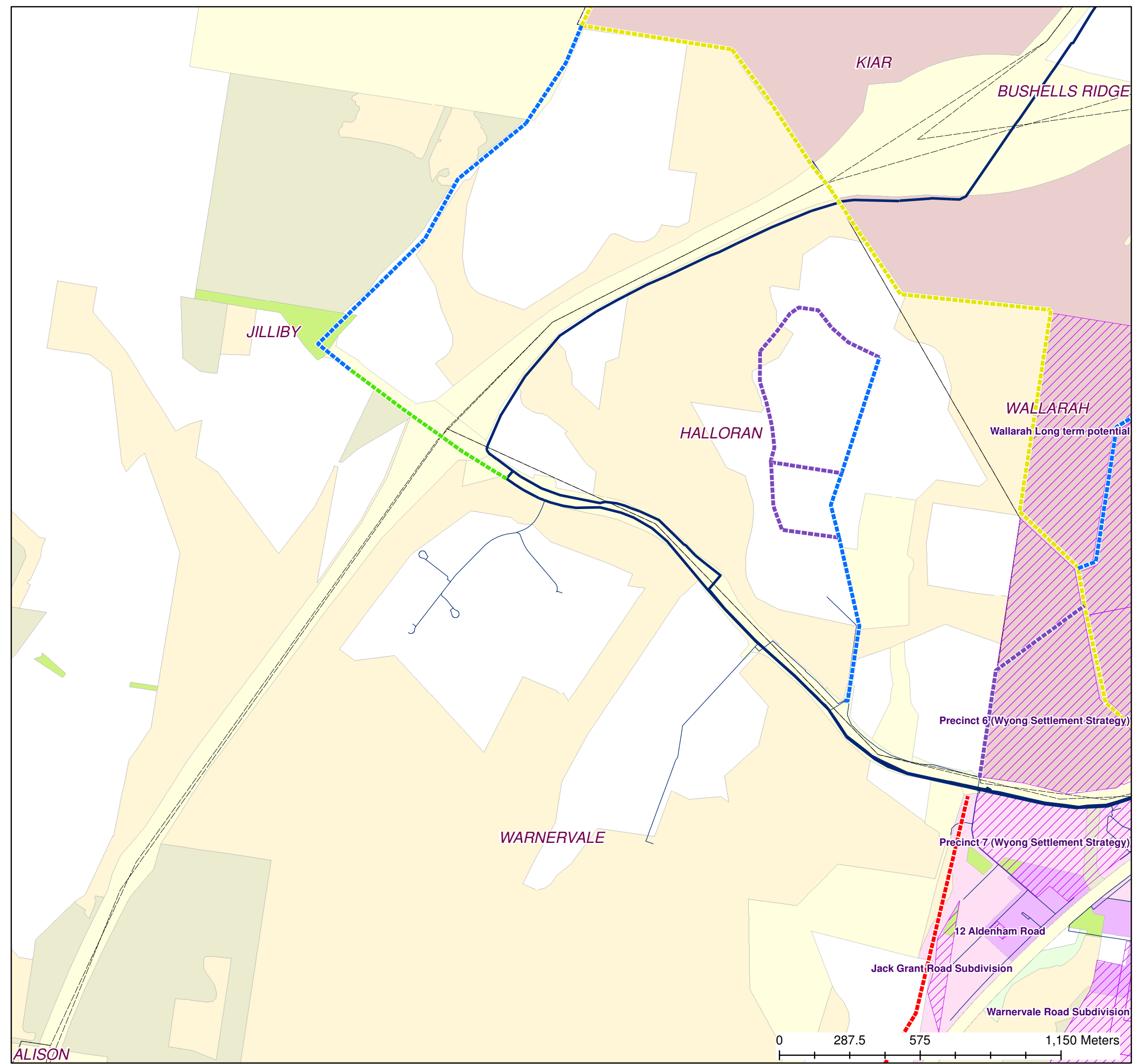
Legend

- Proposed Reservoirs
- Water Network Structures
 - Booster Pump Station
 - Pump Station
 - Reservoir
 - WTP Treatment Plant
- Proposed Water Mains
 - 100 mm
 - 150 mm
 - 200 mm
 - 250 mm
 - 300 mm
 - 375 mm
 - 450 mm
 - 600 mm
 - 750 mm
- Existing Water Mains
 - Reticulation Main
 - Distribution Main
 - Transfer Main
- Forecast ID Centres
- Proposed Development
- Local Environmental Plan 2013
 - Local Centre
 - National Parks and Nature Reserves
 - Environmental Conservation
 - Environmental Management
 - Environmental Living
 - General Residential
 - Low Density Residential
 - Public Recreation
 - Private Recreation
 - Transition
 - Infrastructure
 - Natural Waterways
 - Recreational Waterways
 - Suburb boundary




Mayya Podosonnaya
Date: 23/07/2019
Source: Central Coast Council
Projection: GDA_1994_Transverse_Mercator; GCS_GDA_1994
Created using ArcGIS 10.3.1 using ArcMap

DISCLAIMER
These maps have been compiled from various sources and the publisher and/or contributors accept no responsibility for any injury, loss or damage arising from the use, error or any omission therein. While all care is taken to ensure a high degree of accuracy, users are invited to notify Councils Geospatial Group of any map discrepancies. No part of this map may be reproduced without prior written permission.
© 2017 Department of Finance, Services & Innovation,
© 2018 Central Coast Council, All Rights Reserved.







CENTRAL COAST COUNCIL
PROPOSED WATER ASSETS DSP NORTH










Legend

-  Proposed Reservoirs





Water Network Structures

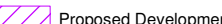
 -  Booster Pump Station
 -  Pump Station
 -  Reservoir
 -  Treatment Plant

Proposed Water Mains



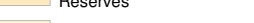
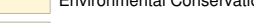

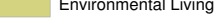
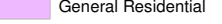

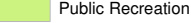


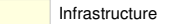
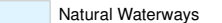

 -  100 mm
 -  150 mm
 -  200 mm
 -  250 mm
 -  300 mm
 -  375 mm
 -  450 mm
 -  600 mm
 -  750 mm

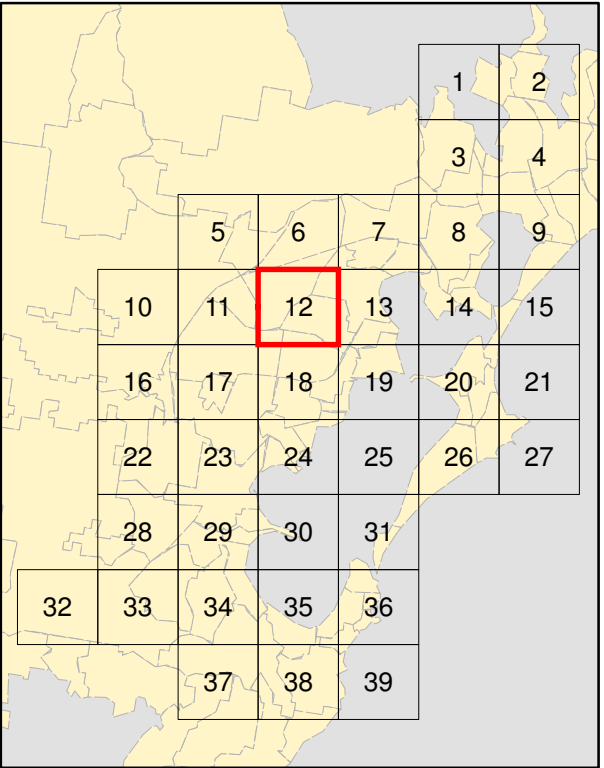
Existing Water Mains

 -  Reticulation Main
 -  Distribution Main
 -  Transfer Main
-  Forecast ID Centres

 Proposed Development

Local Environmental Plan 2013

 -  Local Centre
 -  National Parks and Nature Reserves
 -  Environmental Conservation
 -  Environmental Management
 -  Environmental Living
 -  General Residential
 -  Low Density Residential
 -  Public Recreation
 -  Private Recreation
 -  Transition
 -  Infrastructure
 -  Natural Waterways
 -  Recreational Waterways
 -  Suburb boundary



Mayya Podsonnaya
Date: 23/07/2019
Source: Central Coast Council
Projection: GDA_1994_Transverse_Mercator; GCS_GDA_1994
Created using ArcGIS 10.3.1 using ArcMap

DISCLAIMER
These maps have been compiled from various sources and the publisher and/or contributors accept no responsibility for any injury, loss or damage arising from the use, error or any omission therein. While all care is taken to ensure a high degree of accuracy, users are invited to notify Councils Geospatial Group of any map discrepancies. No part of this map may be reproduced without prior written permission.
© 2017 Department of Finance, Services & Innovation,
© 2018 Central Coast Council, All Rights Reserved.



CENTRAL COAST COUNCIL PROPOSED WATER ASSETS DSP NORTH

Legend

- Proposed Reservoirs

Water Network Structures
 - Booster Pump Station
 - Pump Station
 - Reservoir
 - WTP Treatment Plant

Proposed Water Mains
 - 100 mm
 - 150 mm
 - 200 mm
 - 250 mm
 - 300 mm
 - 375 mm
 - 450 mm
 - 600 mm
 - 750 mm

Existing Water Mains
 - Reticulation Main
 - Distribution Main
 - Transfer Main
- ▨ Forecast ID Centres

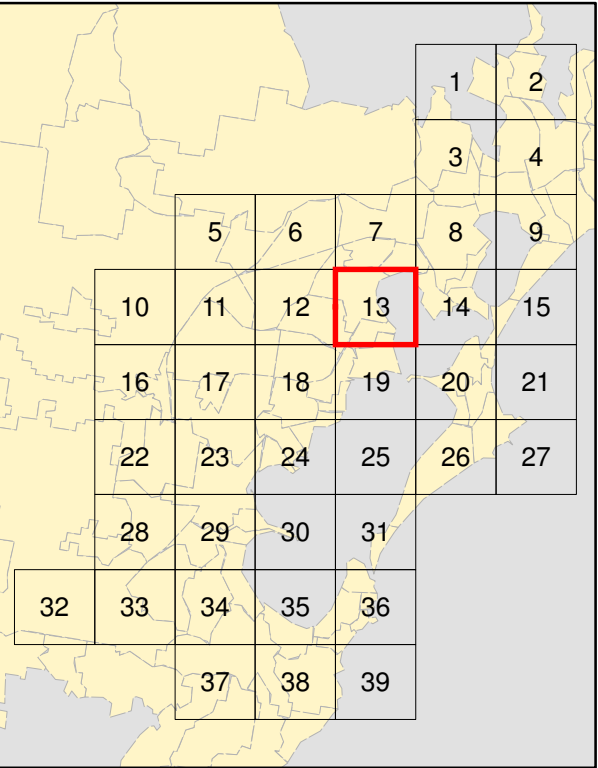
▨ Proposed Development

Local Environmental Plan 2013
 - Local Centre
 - National Parks and Nature Reserves
 - Environmental Conservation
 - Environmental Management
 - Environmental Living
 - General Residential
 - Low Density Residential
 - Public Recreation
 - Private Recreation
 - Transition
 - Infrastructure
 - Natural Waterways
 - Recreational Waterways
 - ▭ Suburb boundary



Mayya Podosonnaya
Date: 19/07/2019
Source: Central Coast Council
Projection: GDA_1994_Transverse_Mercator; GCS_GDA_1994
Created using ArcGIS 10.3.1 using ArcMap


DISCLAIMER
These maps have been compiled from various sources and the publisher and/or contributors accept no responsibility for any injury, loss or damage arising from the use, error or any omission therein. While all care is taken to ensure a high degree of accuracy, users are invited to notify Councils Geospatial Group of any map discrepancies. No part of this map may be reproduced without prior written permission.
© 2017 Department of Finance, Services & Innovation,
© 2018 Central Coast Council, All Rights Reserved.







0 287.5 575 1,150 Meters

CENTRAL COAST COUNCIL PROPOSED WATER ASSETS DSP NORTH










Legend

-  Proposed Reservoirs





Water Network Structures

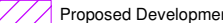
 -  Booster Pump Station
 -  Pump Station
 -  Reservoir
 -  Treatment Plant

Proposed Water Mains

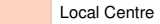



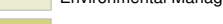
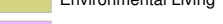
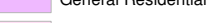
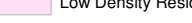
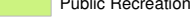

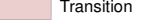
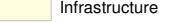
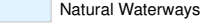
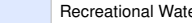
 -  100 mm
 -  150 mm
 -  200 mm
 -  250 mm
 -  300 mm
 -  375 mm
 -  450 mm
 -  600 mm
 -  750 mm

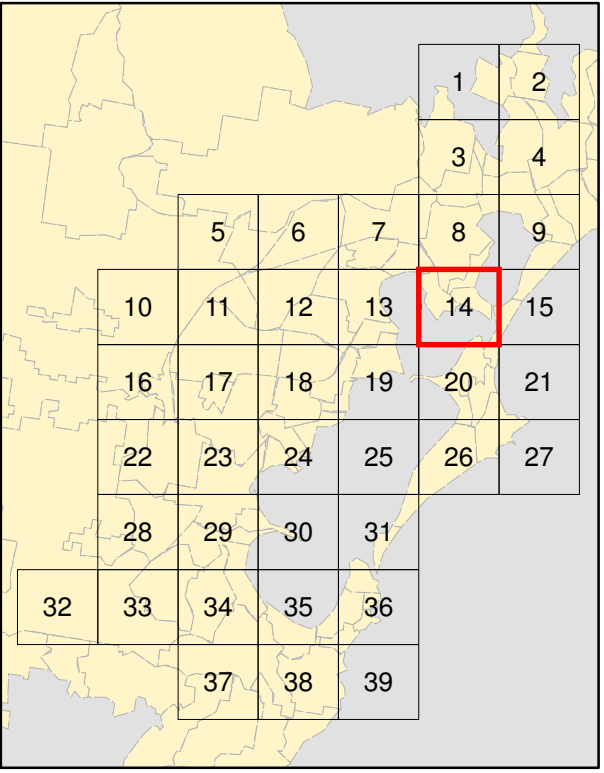
Existing Water Mains

 -  Reticulation Main
 -  Distribution Main
 -  Transfer Main
-  Forecast ID Centres

 Proposed Development

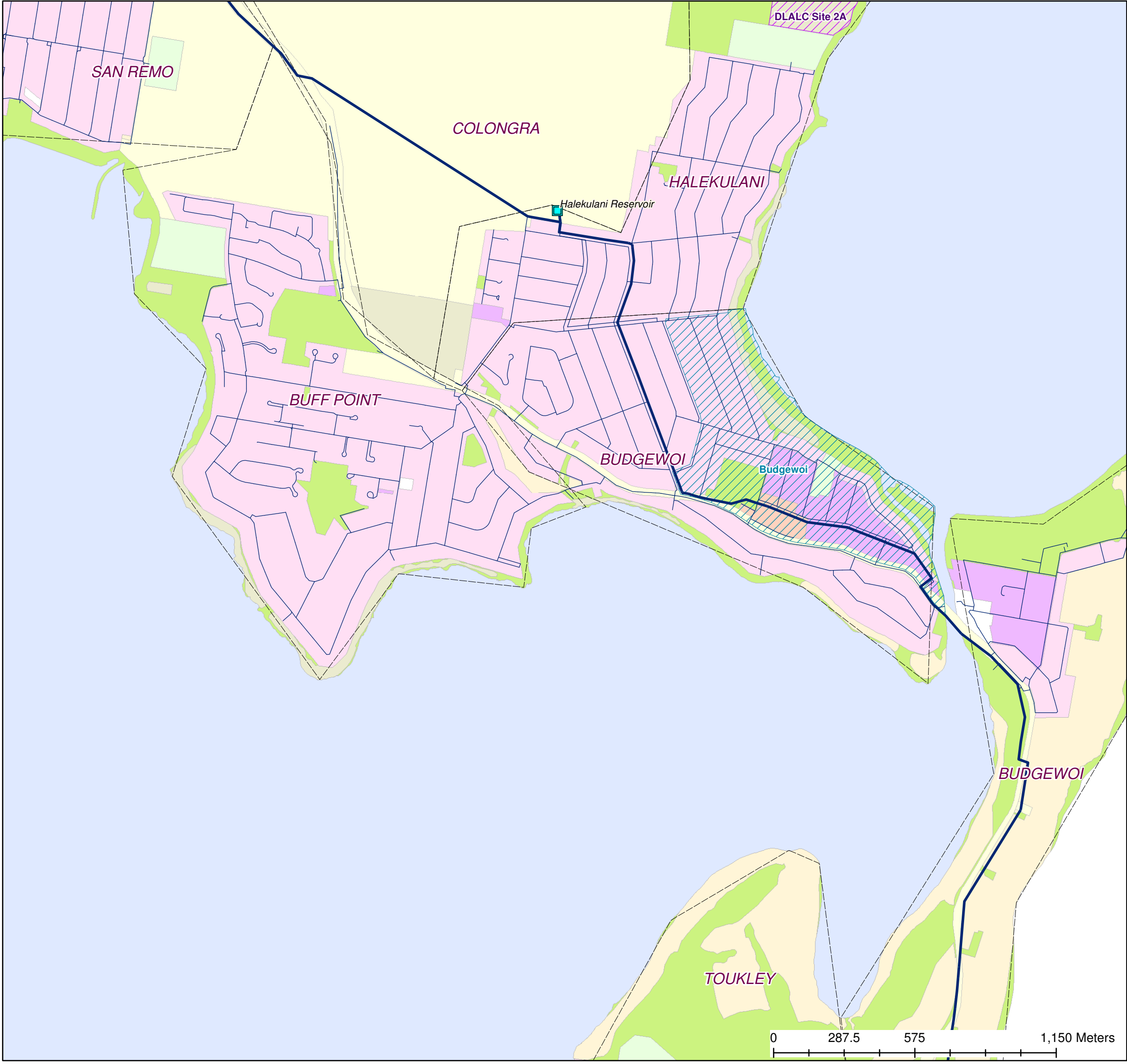
Local Environmental Plan 2013

 -  Local Centre
 -  National Parks and Nature Reserves
 -  Environmental Conservation
 -  Environmental Management
 -  Environmental Living
 -  General Residential
 -  Low Density Residential
 -  Public Recreation
 -  Private Recreation
 -  Transition
 -  Infrastructure
 -  Natural Waterways
 -  Recreational Waterways
 -  Suburb boundary



Mayya Podosonnaya
Date: 19/07/2019
Source: Central Coast Council
Projection: GDA_1994_Transverse_Mercator; GCS_GDA_1994
Created using ArcGIS 10.3.1 using ArcMap


DISCLAIMER
These maps have been compiled from various sources and the publisher and/or contributors accept no responsibility for any injury, loss or damage arising from the use, error or any omission therein. While all care is taken to ensure a high degree of accuracy, users are invited to notify Councils Geospatial Group of any map discrepancies. No part of this map may be reproduced without prior written permission.
© 2017 Department of Finance, Services & Innovation,
© 2018 Central Coast Council, All Rights Reserved.







CENTRAL COAST COUNCIL

PROPOSED WATER ASSETS DSP NORTH










Legend

-  Proposed Reservoirs





Water Network Structures


 -  Booster Pump Station
 -  Pump Station
 -  Reservoir
 -  Treatment Plant

Proposed Water Mains















 -  100 mm
 -  150 mm
 -  200 mm
 -  250 mm
 -  300 mm
 -  375 mm
 -  450 mm
 -  600 mm
 -  750 mm

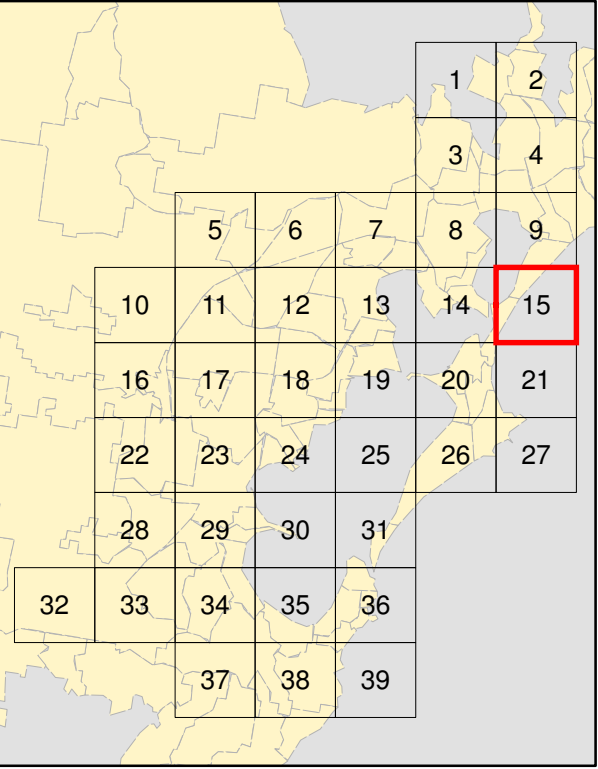
Existing Water Mains

 -  Reticulation Main
 -  Distribution Main
 -  Transfer Main
-  Forecast ID Centres

 Proposed Development

Local Environmental Plan 2013

 -  Local Centre
 -  National Parks and Nature Reserves
 -  Environmental Conservation
 -  Environmental Management
 -  Environmental Living
 -  General Residential
 -  Low Density Residential
 -  Public Recreation
 -  Private Recreation
 -  Transition
 -  Infrastructure
 -  Natural Waterways
 -  Recreational Waterways
 -  Suburb boundary



Mayya Podosonnaya
Date: 19/07/2019
Source: Central Coast Council
Projection: GDA_1994_Transverse_Mercator; GCS_GDA_1994
Created using ArcGIS 10.3.1 using ArcMap

DISCLAIMER
These maps have been compiled from various sources and the publisher and/or contributors accept no responsibility for any injury, loss or damage arising from the use, error or any omission therein. While all care is taken to ensure a high degree of accuracy, users are invited to notify Councils Geospatial Group of any map discrepancies. No part of this map may be reproduced without prior written permission.
© 2017 Department of Finance, Services & Innovation,
© 2018 Central Coast Council, All Rights Reserved.

0 287.5 575 1,150 Meters



CENTRAL COAST COUNCIL PROPOSED WATER ASSETS DSP NORTH

Legend

- Proposed Reservoirs

● Booster Pump Station

● Pump Station

■ Reservoir

■ WTP Treatment Plant

Water Network Structures

Proposed Water Mains

Existing Water Mains

● 100 mm

● 150 mm

● 200 mm

● 250 mm

● 300 mm

● 375 mm

● 450 mm

● 600 mm

● 750 mm

— Reticulation Main

— Distribution Main

— Transfer Main

Forecast ID Centres

Proposed Development

Local Environmental Plan 2013

Local Centre

National Parks and Nature Reserves

Environmental Conservation

Environmental Management

Environmental Living

General Residential

Low Density Residential

Public Recreation

Private Recreation

Transition

Infrastructure


Natural Waterways

Recreational Waterways





Suburb boundary
-
-
- Mayya Podosonnaya
Date: 19/07/2019
Source: Central Coast Council
Projection: GDA_1994_Transverse_Mercator; GCS_GDA_1994
Created using ArcGIS 10.3.1 using ArcMap
- DISCLAIMER**
These maps have been compiled from various sources and the publisher and/or contributors accept no responsibility for any injury, loss or damage arising from the use, error or any omission therein. While all care is taken to ensure a high degree of accuracy, users are invited to notify Councils Geospatial Group of any map discrepancies. No part of this map may be reproduced without prior written permission.
© 2017 Department of Finance & Innovation,
© 2018 Central Coast Council, All Rights Reserved.
-

CENTRAL COAST COUNCIL PROPOSED WATER ASSETS DSP NORTH










Legend

-  Proposed Reservoirs




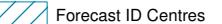
Water Network Structures


 -  Booster Pump Station
 -  Pump Station
 -  Reservoir
 -  Treatment Plant

Proposed Water Mains




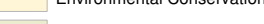
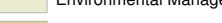
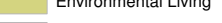




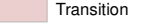
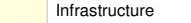
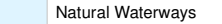
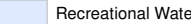
 -  100 mm
 -  150 mm
 -  200 mm
 -  250 mm
 -  300 mm
 -  375 mm
 -  450 mm
 -  600 mm
 -  750 mm

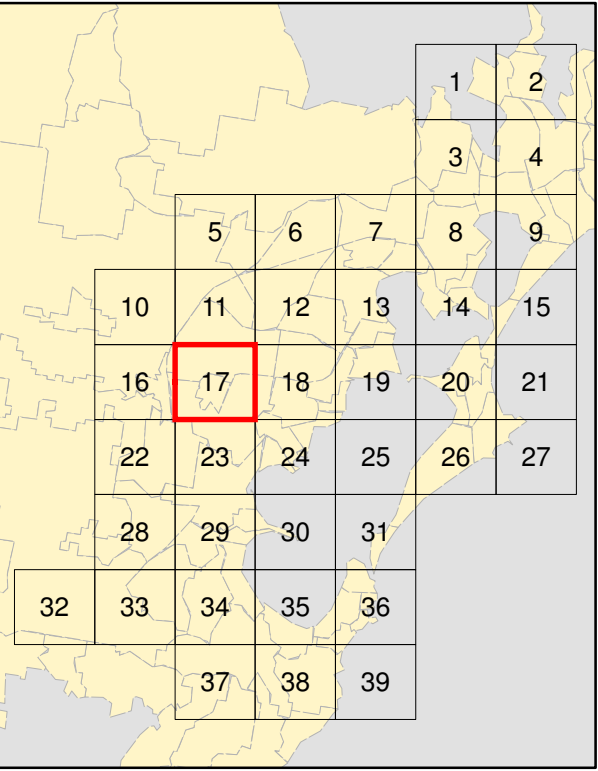
Existing Water Mains

 -  Reticulation Main
 -  Distribution Main
 -  Transfer Main
-  Forecast ID Centres

 Proposed Development

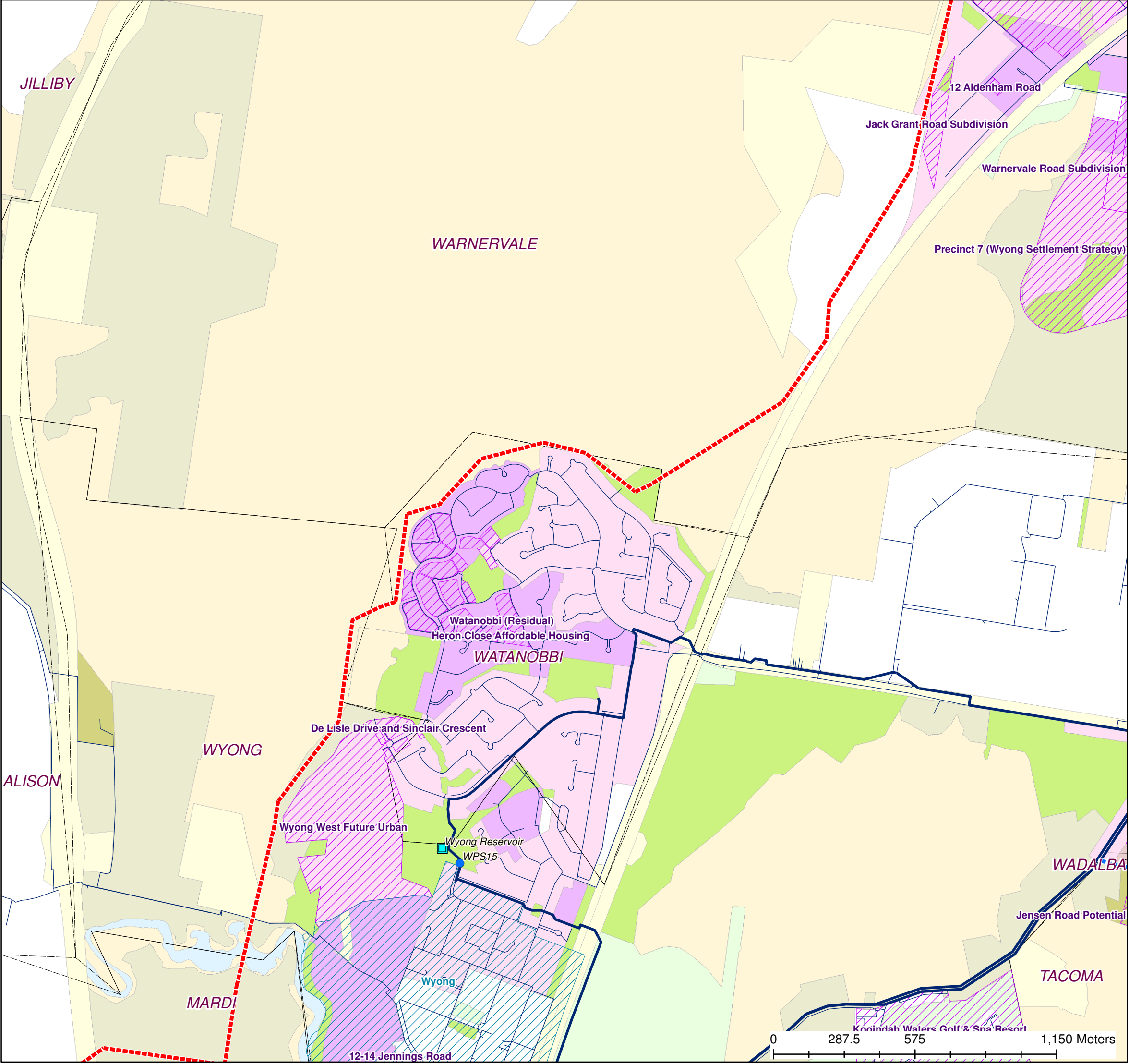
Local Environmental Plan 2013

 -  Local Centre
 -  National Parks and Nature Reserves
 -  Environmental Conservation
 -  Environmental Management
 -  Environmental Living
 -  General Residential
 -  Low Density Residential
 -  Public Recreation
 -  Private Recreation
 -  Transition
 -  Infrastructure
 -  Natural Waterways
 -  Recreational Waterways
 -  Suburb boundary



Mayya Podosonnaya
Date: 31/07/2019
Source: Central Coast Council
Projection: GDA_1994_Transverse_Mercator; GCS_GDA_1994
Created using ArcGIS 10.3.1 using ArcMap

DISCLAIMER
These maps have been compiled from various sources and the publisher and/or contributors accept no responsibility for any injury, loss or damage arising from the use, error or any omission therein. While all care is taken to ensure a high degree of accuracy, users are invited to notify Councils Geospatial Group of any map discrepancies. No part of this map may be reproduced without prior written permission.
© 2017 Department of Finance, Services & Innovation,
© 2018 Central Coast Council, All Rights Reserved.



CENTRAL COAST COUNCIL
PROPOSED WATER ASSETS DSP NORTH

Legend

- Proposed Reservoirs

Water Network Structures

 - Booster Pump Station
 - Pump Station
 - Reservoir
 - WTP Treatment Plant

Proposed Water Mains

 - 100 mm
 - 150 mm
 - 200 mm
 - 250 mm
 - 300 mm
 - 375 mm
 - 450 mm
 - 600 mm
 - 750 mm

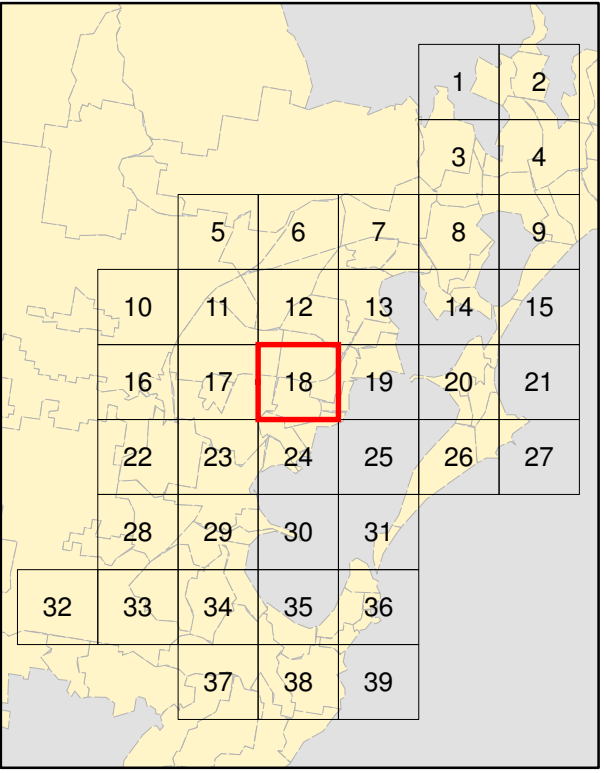
Existing Water Mains

 - Reticulation Main
 - Distribution Main
 - Transfer Main
- Forecast ID Centres

Proposed Development

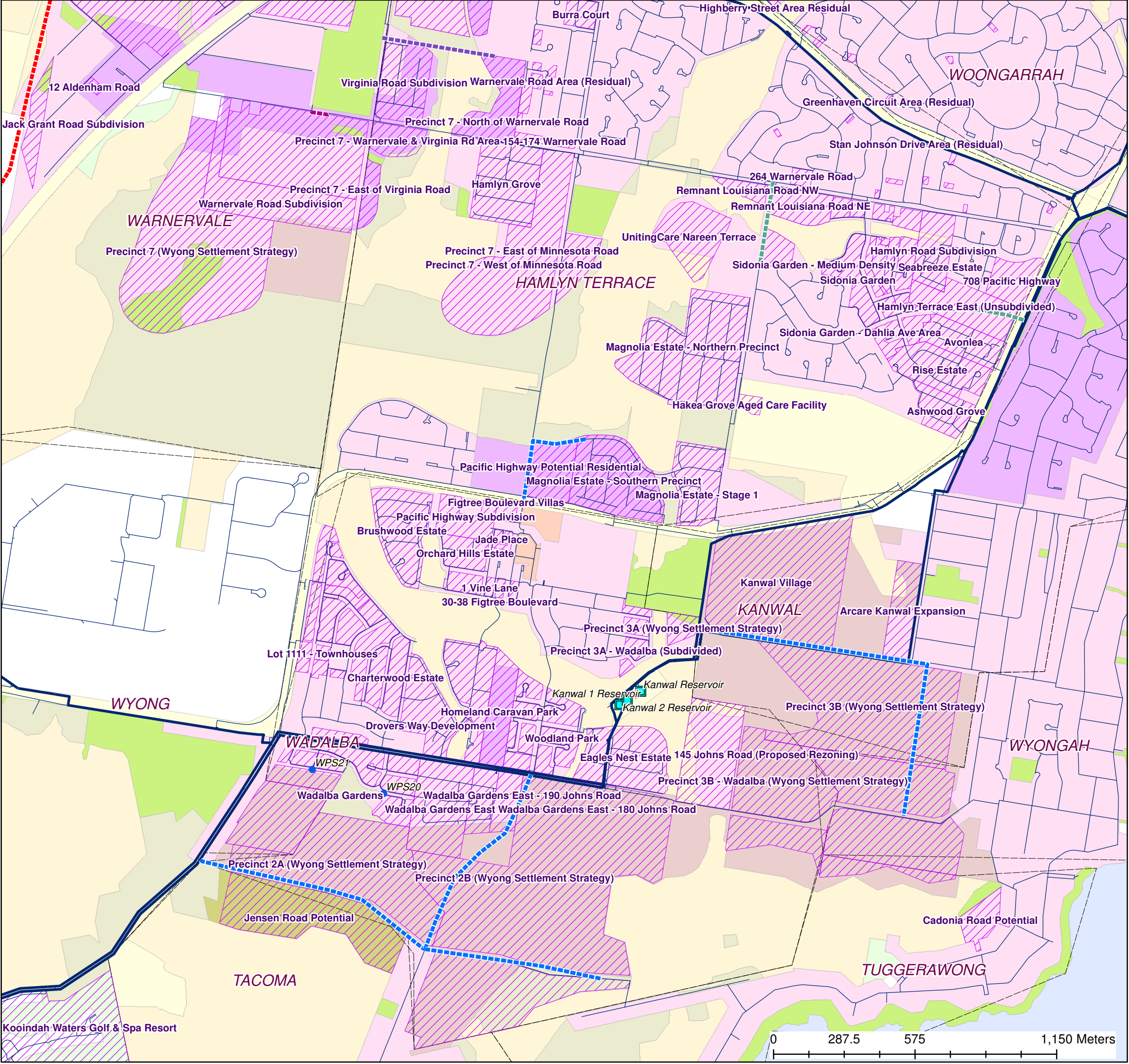
Local Environmental Plan 2013

 - Local Centre
 - National Parks and Nature Reserves
 - Environmental Conservation
 - Environmental Management
 - Environmental Living
 - General Residential
 - Low Density Residential
 - Public Recreation
 - Private Recreation
 - Transition
 - Infrastructure
 - Natural Waterways
 - Recreational Waterways
 - Suburb boundary



Mayya Podsoonnaya
Date: 19/07/2019
Source: Central Coast Council
Projection: GDA_1994_Transverse_Mercator; GCS_GDA_1994
Created using ArcGIS 10.3.1 using ArcMap


DISCLAIMER
These maps have been compiled from various sources and the publisher and/or contributors accept no responsibility for any injury, loss or damage arising from the use, error or any omission therein. While all care is taken to ensure a high degree of accuracy, users are invited to notify Councils Geospatial Group of any map discrepancies. No part of this map may be reproduced without prior written permission.
© 2017 Department of Finance, Services & Innovation,
© 2018 Central Coast Council, All Rights Reserved.







CENTRAL COAST COUNCIL

PROPOSED WATER ASSETS DSP NORTH










Legend

-  Proposed Reservoirs




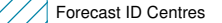
Water Network Structures

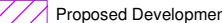
 -  Booster Pump Station
 -  Pump Station
 -  Reservoir
 -  Treatment Plant

Proposed Water Mains

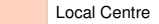
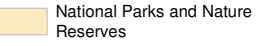
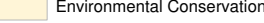
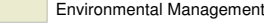
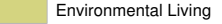









 -  100 mm
 -  150 mm
 -  200 mm
 -  250 mm
 -  300 mm
 -  375 mm
 -  450 mm
 -  600 mm
 -  750 mm

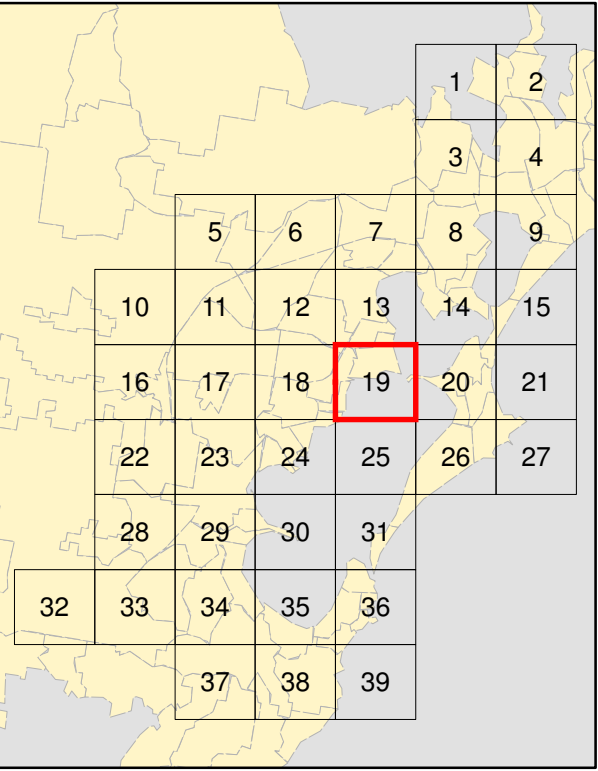
Existing Water Mains

 -  Reticulation Main
 -  Distribution Main
 -  Transfer Main
-  Forecast ID Centres

 Proposed Development

Local Environmental Plan 2013

 -  Local Centre
 -  National Parks and Nature Reserves
 -  Environmental Conservation
 -  Environmental Management
 -  Environmental Living
 -  General Residential
 -  Low Density Residential
 -  Public Recreation
 -  Private Recreation
 -  Transition
 -  Infrastructure
 -  Natural Waterways
 -  Recreational Waterways
 -  Suburb boundary




Mayya Podsosonnaya
Date: 19/07/2019
Source: Central Coast Council
Projection: GDA_1994_Transverse_Mercator; GCS_GDA_1994
Created using ArcGIS 10.3.1 using ArcMap

DISCLAIMER
These maps have been compiled from various sources and the publisher and/or contributors accept no responsibility for any injury, loss or damage arising from the use, error or any omission therein. While all care is taken to ensure a high degree of accuracy, users are invited to notify Councils Geospatial Group of any map discrepancies. No part of this map may be reproduced without prior written permission.
© 2017 Department of Finance, Services & Innovation,
© 2018 Central Coast Council, All Rights Reserved.





0 287.5 575 1,150 Meters

CENTRAL COAST COUNCIL PROPOSED WATER ASSETS DSP NORTH










Legend

-  Proposed Reservoirs





Water Network Structures


 -  Booster Pump Station
 -  Pump Station
 -  Reservoir
 -  Treatment Plant

Proposed Water Mains















 -  100 mm
 -  150 mm
 -  200 mm
 -  250 mm
 -  300 mm
 -  375 mm
 -  450 mm
 -  600 mm
 -  750 mm

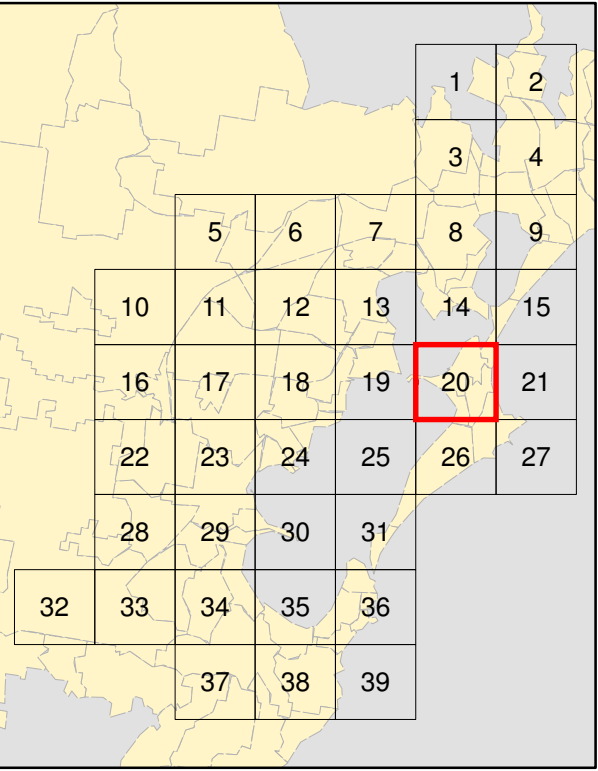
Existing Water Mains

 -  Reticulation Main
 -  Distribution Main
 -  Transfer Main
-  Forecast ID Centres

 Proposed Development

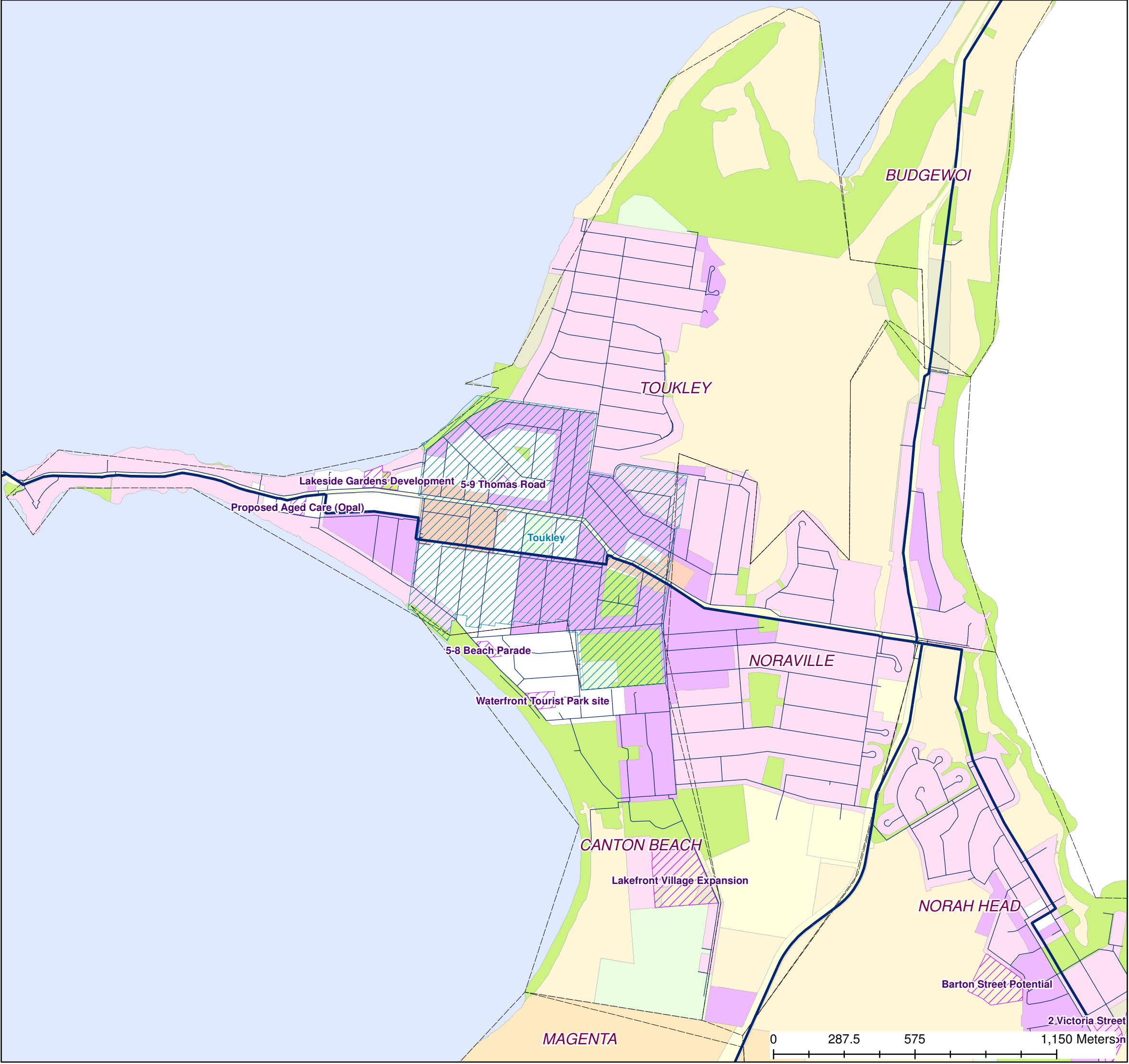
Local Environmental Plan 2013

 -  Local Centre
 -  National Parks and Nature Reserves
 -  Environmental Conservation
 -  Environmental Management
 -  Environmental Living
 -  General Residential
 -  Low Density Residential
 -  Public Recreation
 -  Private Recreation
 -  Transition
 -  Infrastructure
 -  Natural Waterways
 -  Recreational Waterways
 -  Suburb boundary



Mayya Podosonnaya
Date: 19/07/2019
Source: Central Coast Council
Projection: GDA_1994_Transverse_Mercator; GCS_GDA_1994
Created using ArcGIS 10.3.1 using ArcMap

DISCLAIMER
These maps have been compiled from various sources and the publisher and/or contributors accept no responsibility for any injury, loss or damage arising from the use, error or any omission therein. While all care is taken to ensure a high degree of accuracy, users are invited to notify Councils Geospatial Group of any map discrepancies. No part of this map may be reproduced without prior written permission.
© 2017 Department of Finance, Services & Innovation,
© 2018 Central Coast Council, All Rights Reserved.



CENTRAL COAST COUNCIL
PROPOSED WATER ASSETS DSP NORTH

Legend

- Proposed Reservoirs

Water Network Structures

 - Booster Pump Station
 - Pump Station
 - Reservoir
 - WTP Treatment Plant

Proposed Water Mains

 - 100 mm
 - 150 mm
 - 200 mm
 - 250 mm
 - 300 mm
 - 375 mm
 - 450 mm
 - 600 mm
 - 750 mm

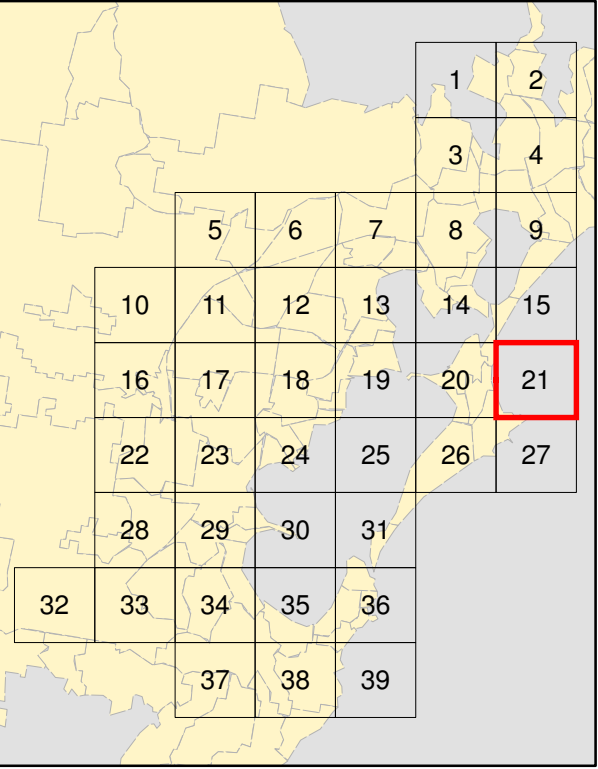
Existing Water Mains

 - Reticulation Main
 - Distribution Main
 - Transfer Main
- ▨ Forecast ID Centres

▨ Proposed Development

Local Environmental Plan 2013

 - Local Centre
 - National Parks and Nature Reserves
 - Environmental Conservation
 - Environmental Management
 - Environmental Living
 - General Residential
 - Low Density Residential
 - Public Recreation
 - Private Recreation
 - Transition
 - Infrastructure
 - Natural Waterways
 - Recreational Waterways
 - ▭ Suburb boundary



Mayya Podosonnaya
Date: 19/07/2019
Source: Central Coast Council
Projection: GDA_1994_Transverse_Mercator; GCS_GDA_1994
Created using ArcGIS 10.3.1 using ArcMap

DISCLAIMER
These maps have been compiled from various sources and the publisher and/or contributors accept no responsibility for any injury, loss or damage arising from the use, error or any omission therein. While all care is taken to ensure a high degree of accuracy, users are invited to notify Councils Geospatial Group of any map discrepancies. No part of this map may be reproduced without prior written permission.
© 2017 Department of Finance, Services & Innovation,
© 2018 Central Coast Council, All Rights Reserved.

0 287.5 575 1,150 Meters

BUDGEWOI

TOUKLEY

NORAVILLE

NORAH HEAD

Barton Street Potential

2 Victoria Street

Legacy Aged Care Expansion

CENTRAL COAST COUNCIL
PROPOSED WATER ASSETS DSP NORTH

Legend

- Proposed Reservoirs

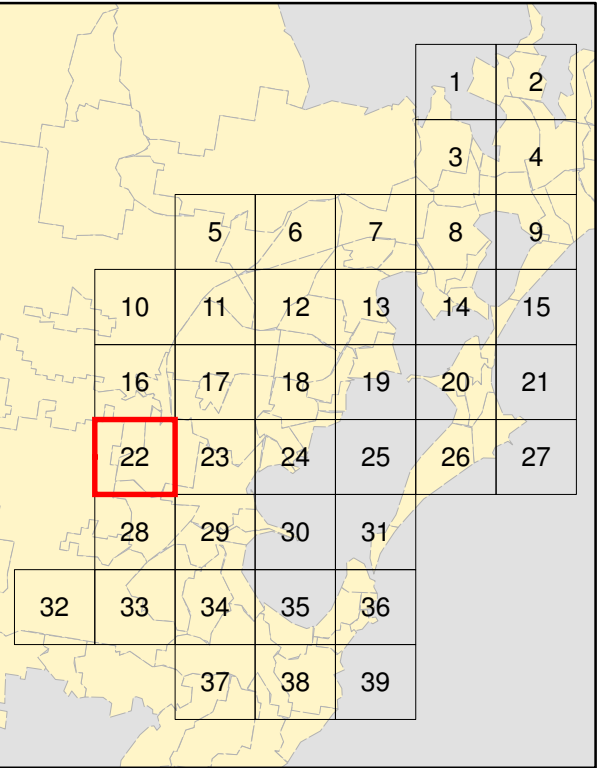
 - Booster Pump Station
 - Pump Station
 - Reservoir
 - Treatment Plant
- Water Network Structures

 - 100 mm
 - 150 mm
 - 200 mm
 - 250 mm
 - 300 mm
 - 375 mm
 - 450 mm
 - 600 mm
 - 750 mm
- Proposed Water Mains

 - Reticulation Main
 - Distribution Main
 - Transfer Main
- Forecast ID Centres

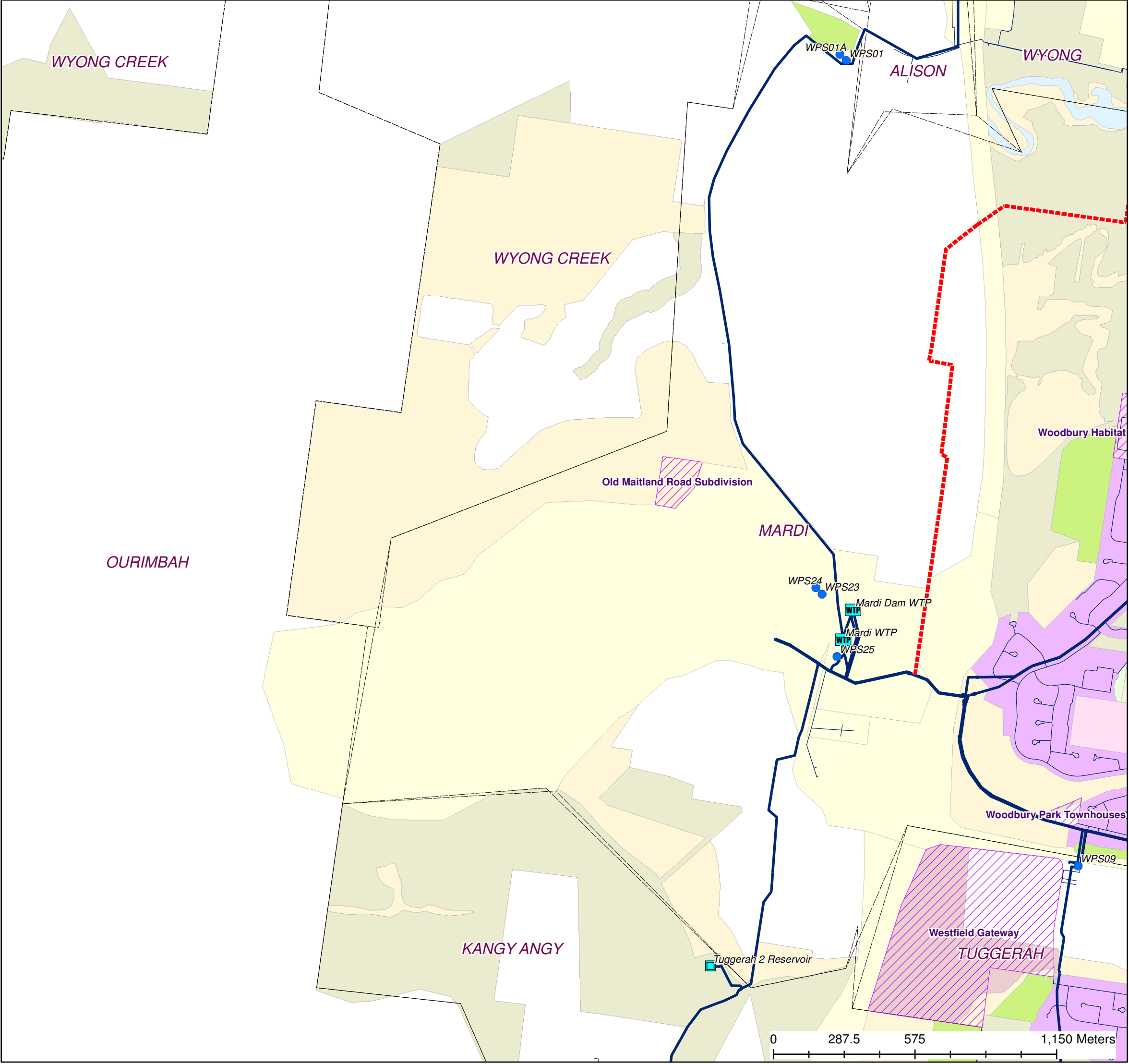
 - Proposed Development
- Local Environmental Plan 2013

 - Local Centre
 - National Parks and Nature Reserves
 - Environmental Conservation
 - Environmental Management
 - Environmental Living
 - General Residential
 - Low Density Residential
 - Public Recreation
 - Private Recreation
 - Transition
 - Infrastructure
 - Natural Waterways
 - Recreational Waterways
 - Suburb boundary



Mayya Podsonnaya
Date: 19/07/2019
Source: Central Coast Council
Projection: GDA_1994_Transverse_Mercator; GCS_GDA_1994
Created using ArcGIS 10.3.1 using ArcMap

DISCLAIMER
These maps have been compiled from various sources and the publisher and/or contributors accept no responsibility for any injury, loss or damage arising from the use, error or any omission therein. While all care is taken to ensure a high degree of accuracy, users are invited to notify Councils Geospatial Group of any map discrepancies. No part of this map may be reproduced without prior written permission.
© 2017 Department of Finance, Services & Innovation,
© 2018 Central Coast Council, All Rights Reserved.



CENTRAL COAST COUNCIL
PROPOSED WATER ASSETS DSP NORTH

Legend

Proposed Reservoirs

Water Network Structures

Proposed Water Mains

Existing Water Mains

Forecast ID Centres

Proposed Development

Local Environmental Plan 2013

Booster Pump Station

Pump Station

Reservoir

Treatment Plant

100 mm

150 mm

200 mm

250 mm

300 mm

375 mm

450 mm

600 mm

750 mm

Reticulation Main

Distribution Main

Transfer Main

Local Centre

National Parks and Nature Reserves

Environmental Conservation

Environmental Management

Environmental Living

General Residential

Low Density Residential

Public Recreation

Private Recreation

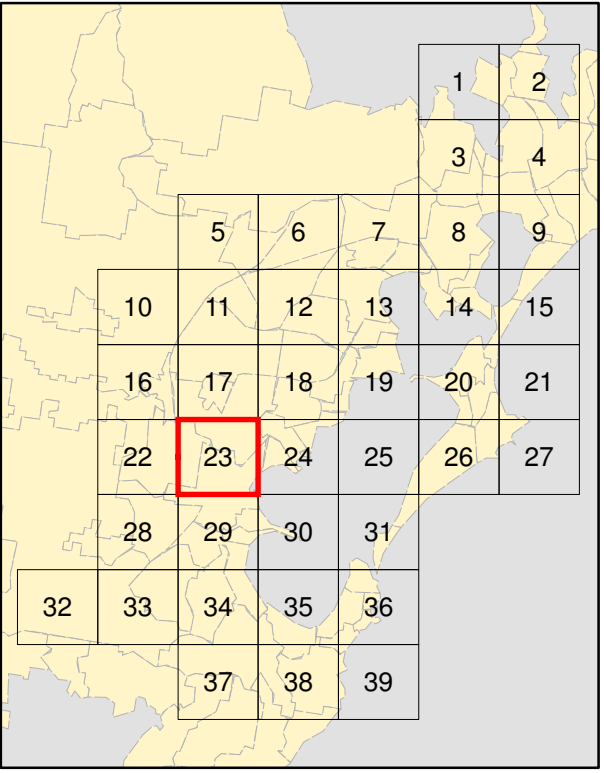
Transition

Infrastructure

Natural Waterways

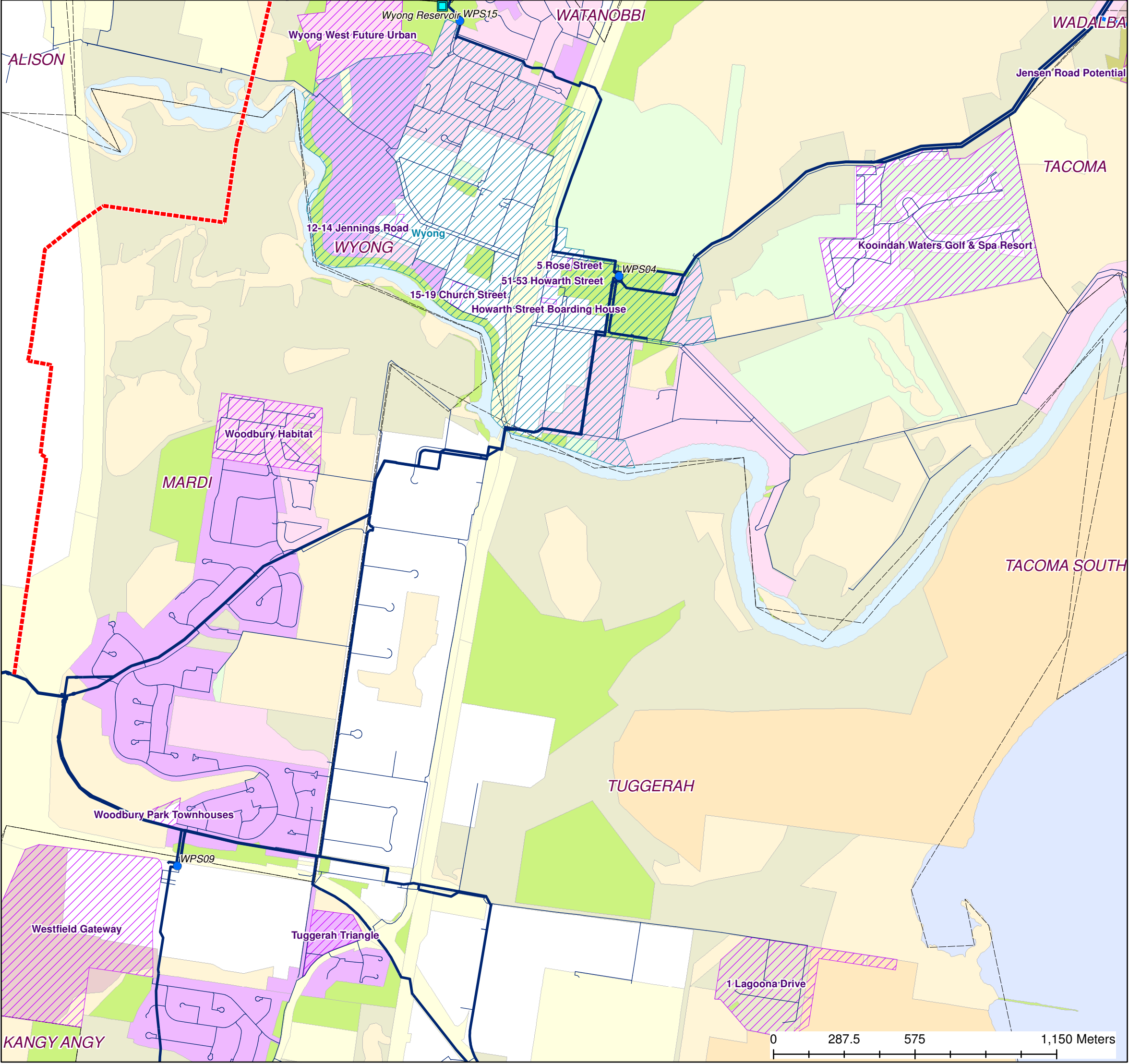
Recreational Waterways

Suburb boundary



Mayya Podsonnaya
Date: 23/07/2019
Source: Central Coast Council
Projection: GDA_1994_Transverse_Mercator; GCS_GDA_1994
Created using ArcGIS 10.3.1 using ArcMap

DISCLAIMER
These maps have been compiled from various sources and the publisher and/or contributors accept no responsibility for any injury, loss or damage arising from the use, error or any omission therein. While all care is taken to ensure a high degree of accuracy, users are invited to notify Councils Geospatial Group of any map discrepancies. No part of this map may be reproduced without prior written permission.
© 2017 Department of Finance, Services & Innovation,
© 2018 Central Coast Council, All Rights Reserved.



CENTRAL COAST COUNCIL
PROPOSED WATER ASSETS DSP NORTH

Legend

- Proposed Reservoirs

Water Network Structures

 - Booster Pump Station
 - Pump Station
 - Reservoir
 - WTP Treatment Plant

Proposed Water Mains

 - 100 mm
 - 150 mm
 - 200 mm
 - 250 mm
 - 300 mm
 - 375 mm
 - 450 mm
 - 600 mm
 - 750 mm

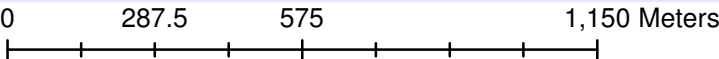
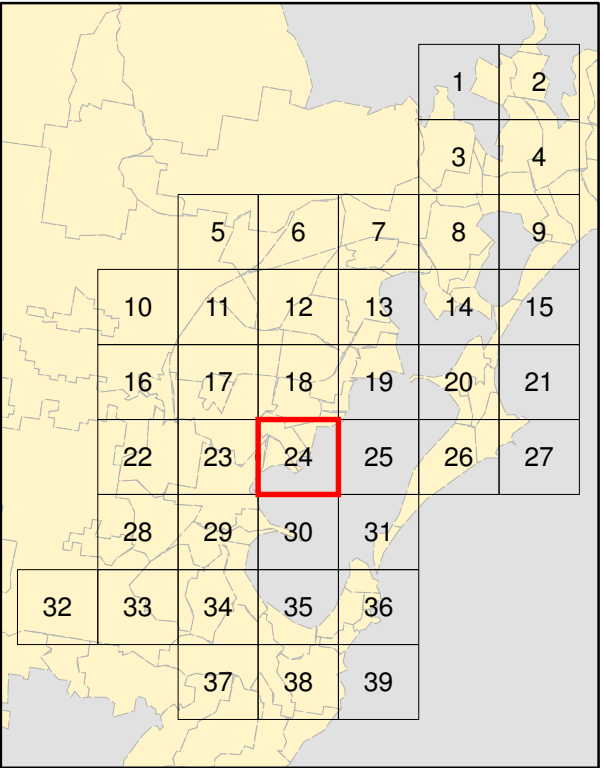
Existing Water Mains

 - Reticulation Main
 - Distribution Main
 - Transfer Main
- Forecast ID Centres

Proposed Development

Local Environmental Plan 2013

 - Local Centre
 - National Parks and Nature Reserves
 - Environmental Conservation
 - Environmental Management
 - Environmental Living
 - General Residential
 - Low Density Residential
 - Public Recreation
 - Private Recreation
 - Transition
 - Infrastructure
 - Natural Waterways
 - Recreational Waterways
 - Suburb boundary



Mayya Podsosonnaya
Date: 19/07/2019
Source: Central Coast Council
Projection: GDA_1994_Transverse_Mercator; GCS_GDA_1994
Created using ArcGIS 10.3.1 using ArcMap

DISCLAIMER
These maps have been compiled from various sources and the publisher and/or contributors accept no responsibility for any injury, loss or damage arising from the use, error or any omission therein. While all care is taken to ensure a high degree of accuracy, users are invited to notify Councils Geospatial Group of any map discrepancies. No part of this map may be reproduced without prior written permission.
© 2017 Department of Finance, Services & Innovation,
© 2018 Central Coast Council, All Rights Reserved.



CENTRAL COAST COUNCIL PROPOSED WATER ASSETS DSP NORTH

Legend

- Proposed Reservoirs

●

 Booster Pump Station

●

 Pump Station

■

 Reservoir

WTP

 Treatment Plant

100 mm

 100 mm

150 mm

 150 mm

200 mm

 200 mm

250 mm

 250 mm

300 mm

 300 mm

375 mm

 375 mm

450 mm

 450 mm

600 mm

 600 mm

750 mm

 750 mm

—

 Reticulation Main

—

 Distribution Main

—

 Transfer Main
- ▨

 Forecast ID Centres

▨

 Proposed Development

■

 Local Centre

■

 National Parks and Nature Reserves

■

 Environmental Conservation

■

 Environmental Management

■

 Environmental Living

■

 General Residential

■

 Low Density Residential

■

 Public Recreation

■

 Private Recreation

■

 Transition

■

 Infrastructure

■

 Natural Waterways

■

 Recreational Waterways

▭

 Suburb boundary

●

 Proposed Reservoirs

●

 Booster Pump Station

●

 Pump Station

■

 Reservoir

WTP

 Treatment Plant

100 mm

 100 mm

150 mm

 150 mm

200 mm

 200 mm

250 mm

 250 mm

300 mm

 300 mm

375 mm

 375 mm

450 mm

 450 mm

600 mm

 600 mm

750 mm

 750 mm

—

 Reticulation Main

—

 Distribution Main

—

 Transfer Main

▨

 Forecast ID Centres

▨

 Proposed Development

■

 Local Centre

■

 National Parks and Nature Reserves

■

 Environmental Conservation

■

 Environmental Management

■

 Environmental Living

■

 General Residential

■

 Low Density Residential

■

 Public Recreation

■

 Private Recreation

■

 Transition

■

 Infrastructure

■

 Natural Waterways

■

 Recreational Waterways

▭

 Suburb boundary

●

 Proposed Reservoirs

●

 Booster Pump Station

●

 Pump Station

■

 Reservoir

WTP

 Treatment Plant

100 mm

 100 mm

150 mm

 150 mm

200 mm

 200 mm

250 mm

 250 mm

300 mm

 300 mm

375 mm

 375 mm

450 mm

 450 mm

600 mm

 600 mm

750 mm

 750 mm

—

 Reticulation Main

—

 Distribution Main

—

 Transfer Main

▨

 Forecast ID Centres

▨

 Proposed Development

■

 Local Centre

■

 National Parks and Nature Reserves

■

 Environmental Conservation

■

 Environmental Management

■

 Environmental Living

■

 General Residential

■

 Low Density Residential

■

 Public Recreation

■

 Private Recreation

■

 Transition

■

 Infrastructure

■

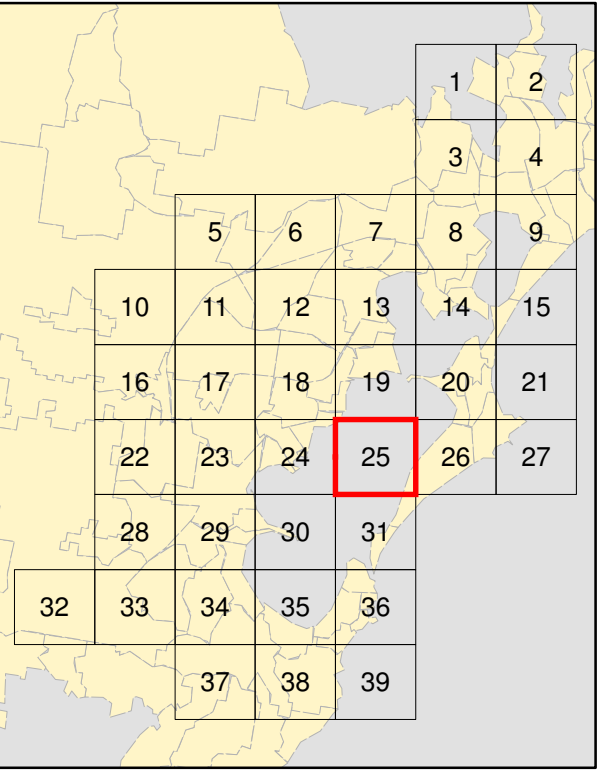
 Natural Waterways

■

 Recreational Waterways

▭

 Suburb boundary



Mayya Podsoonnaya
Date: 19/07/2019
Source: Central Coast Council
Projection: GDA_1994_Transverse_Mercator; GCS_GDA_1994
Created using ArcGIS 10.3.1 using ArcMap

DISCLAIMER
These maps have been compiled from various sources and the publisher and/or contributors accept no responsibility for any injury, loss or damage arising from the use, error or any omission therein. While all care is taken to ensure a high degree of accuracy, users are invited to notify Councils Geospatial Group of any map discrepancies. No part of this map may be reproduced without prior written permission.
© 2017 Department of Finance, Services & Innovation,
© 2018 Central Coast Council, All Rights Reserved.

0 287.5 575 1,150 Meters



CENTRAL COAST COUNCIL PROPOSED WATER ASSETS DSP NORTH

Legend

- Proposed Reservoirs

Water Network Structures

 - Booster Pump Station
 - Pump Station
 - Reservoir
 - Treatment Plant

Proposed Water Mains

 - 100 mm
 - 150 mm
 - 200 mm
 - 250 mm
 - 300 mm
 - 375 mm
 - 450 mm
 - 600 mm
 - 750 mm

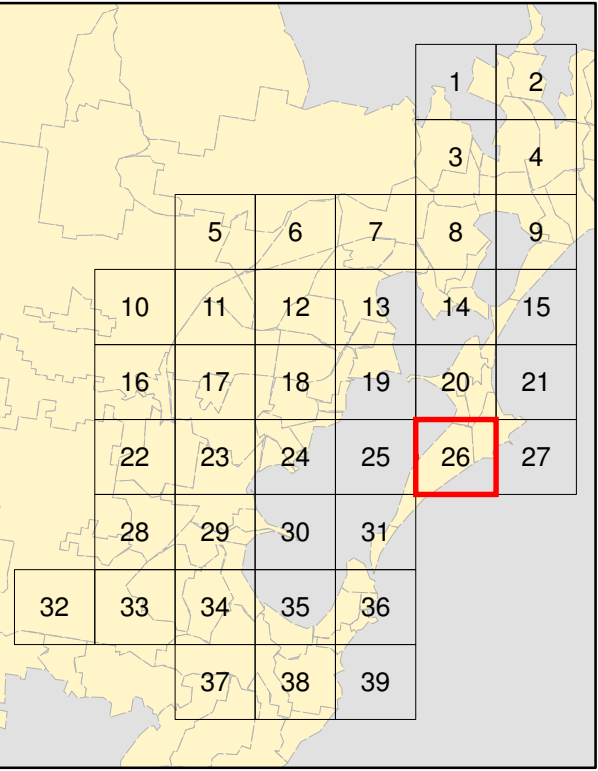
Existing Water Mains

 - Reticulation Main
 - Distribution Main
 - Transfer Main
- Forecast ID Centres

Proposed Development

Local Environmental Plan 2013

 - Local Centre
 - National Parks and Nature Reserves
 - Environmental Conservation
 - Environmental Management
 - Environmental Living
 - General Residential
 - Low Density Residential
 - Public Recreation
 - Private Recreation
 - Transition
 - Infrastructure
 - Natural Waterways
 - Recreational Waterways
 - Suburb boundary



Mayya Podosonnaya
Date: 19/07/2019
Source: Central Coast Council
Projection: GDA_1994_Transverse_Mercator; GCS_GDA_1994
Created using ArcGIS 10.3.1 using ArcMap

DISCLAIMER
These maps have been compiled from various sources and the publisher and/or contributors accept no responsibility for any injury, loss or damage arising from the use, error or any omission therein. While all care is taken to ensure a high degree of accuracy, users are invited to notify Councils Geospatial Group of any map discrepancies. No part of this map may be reproduced without prior written permission.
© 2017 Department of Finance, Services & Innovation,
© 2018 Central Coast Council, All Rights Reserved.

0 287.5 575 1,150 Meters



CENTRAL COAST COUNCIL

PROPOSED WATER ASSETS DSP NORTH

Legend

- Proposed Reservoirs

Water Network Structures

● Booster Pump Station

● Pump Station

■ Reservoir

■ WTP Treatment Plant

Proposed Water Mains

■ 100 mm

■ 150 mm

■ 200 mm

■ 250 mm

■ 300 mm

■ 375 mm

■ 450 mm

■ 600 mm

■ 750 mm

Existing Water Mains

— Reticulation Main

— Distribution Main

— Transfer Main

▨ Forecast ID Centres

▨ Proposed Development

Local Environmental Plan 2013

■ Local Centre

■ National Parks and Nature Reserves

■ Environmental Conservation

■ Environmental Management

■ Environmental Living

■ General Residential

■ Low Density Residential

■ Public Recreation

■ Private Recreation

■ Transition

■ Infrastructure

■ Natural Waterways


■ Recreational Waterways


▭ Suburb boundary
-
-
- Mayya Podsoonnaya
Date: 19/07/2019
Source: Central Coast Council
Projection: GDA_1994_Transverse_Mercator; GCS_GDA_1994
Created using ArcGIS 10.3.1 using ArcMap
- DISCLAIMER**
These maps have been compiled from various sources and the publisher and/or contributors accept no responsibility for any injury, loss or damage arising from the use, error or any omission therein. While all care is taken to ensure a high degree of accuracy, users are invited to notify Councils Geospatial Group of any map discrepancies. No part of this map may be reproduced without prior written permission.
© 2017 Department of Finance, Services & Innovation,
© 2018 Central Coast Council, All Rights Reserved.
-





CENTRAL COAST COUNCIL
PROPOSED WATER ASSETS DSP NORTH


Legend

-  Proposed Reservoirs


 Booster Pump Station


 Pump Station


 Reservoir


 Treatment Plant


Proposed Water Mains


 100 mm


 150 mm


 200 mm


 250 mm

 300 mm


 375 mm


 450 mm


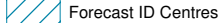
 600 mm

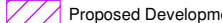
 750 mm

Existing Water Mains

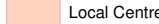
 Reticulation Main

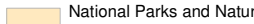
 Distribution Main

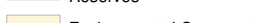
 Transfer Main
-  Forecast ID Centres


 Proposed Development

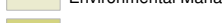
Local Environmental Plan 2013

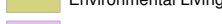
 Local Centre

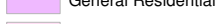
 National Parks and Nature Reserves

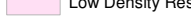
 Environmental Conservation

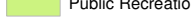
 Environmental Management


 Environmental Living


 General Residential

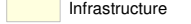
 Low Density Residential

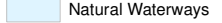
 Public Recreation

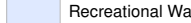
 Private Recreation

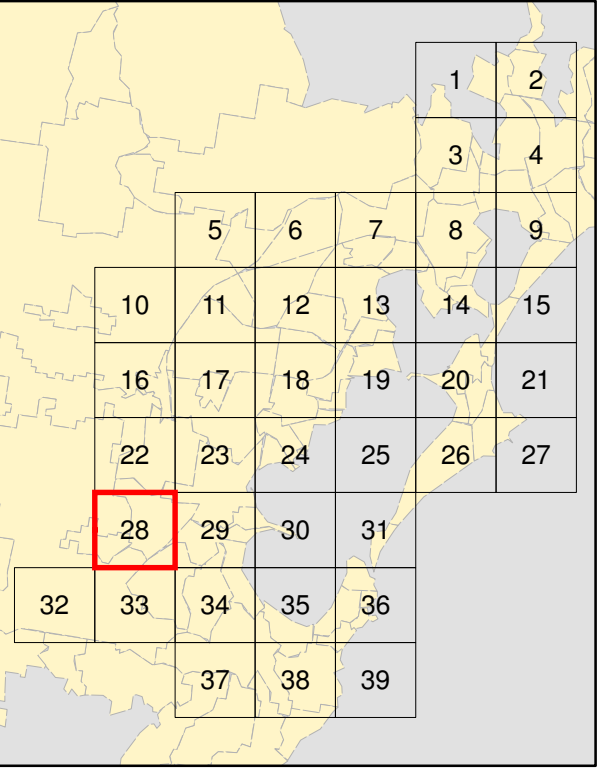
 Transition

 Infrastructure

 Natural Waterways

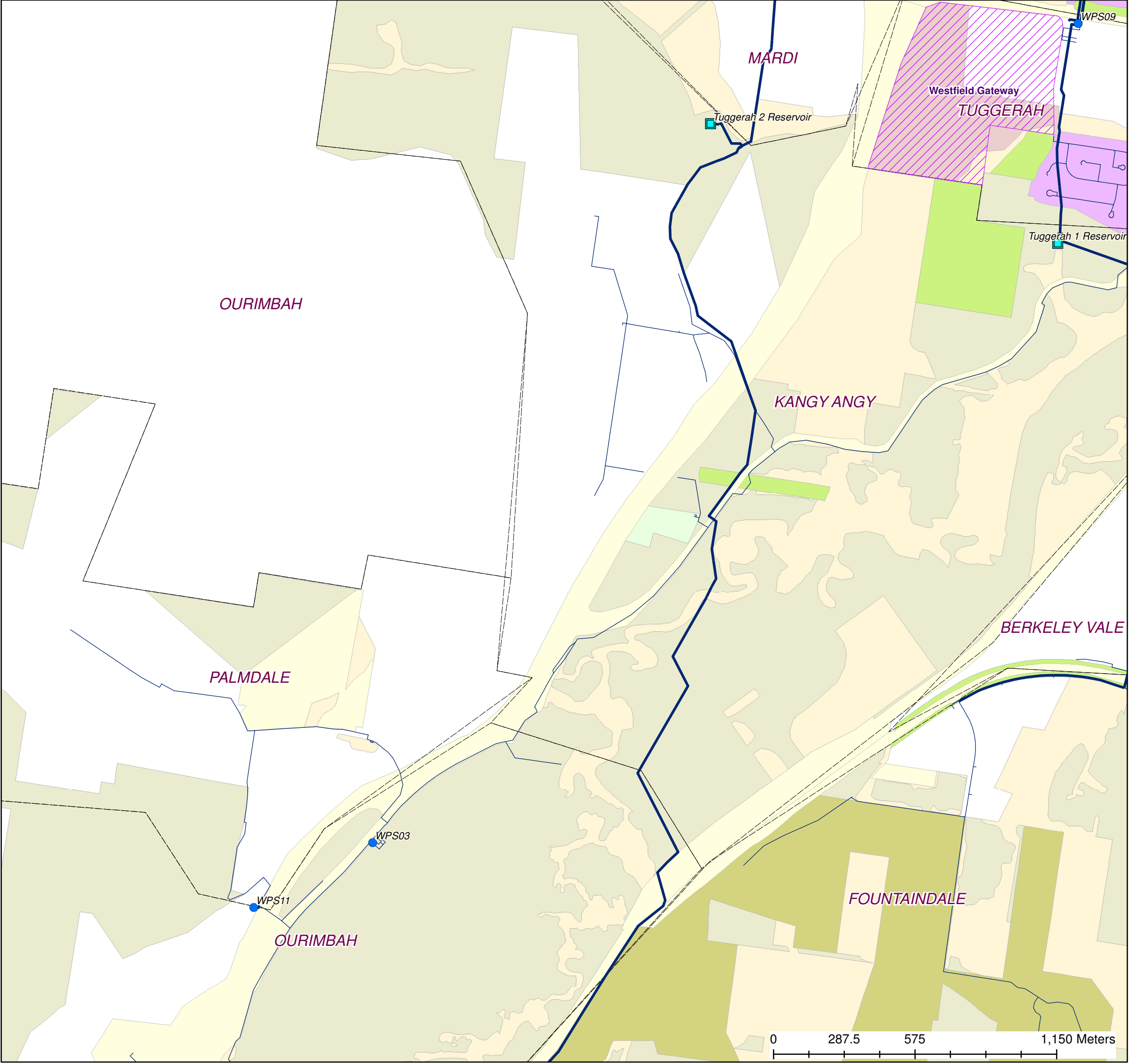
 Recreational Waterways

 Suburb boundary




Mayya Podosonnaya
Date: 19/07/2019
Source: Central Coast Council
Projection: GDA_1994_Transverse_Mercator; GCS_GDA_1994
Created using ArcGIS 10.3.1 using ArcMap

DISCLAIMER
These maps have been compiled from various sources and the publisher and/or contributors accept no responsibility for any injury, loss or damage arising from the use, error or any omission therein. While all care is taken to ensure a high degree of accuracy, users are invited to notify Councils Geospatial Group of any map discrepancies. No part of this map may be reproduced without prior written permission.
© 2017 Department of Finance, Services & Innovation,
© 2018 Central Coast Council, All Rights Reserved.







CENTRAL COAST COUNCIL PROPOSED WATER ASSETS DSP NORTH










Legend

-  Proposed Reservoirs





Water Network Structures


 -  Booster Pump Station
 -  Pump Station
 -  Reservoir
 -  Treatment Plant

Proposed Water Mains















 -  100 mm
 -  150 mm
 -  200 mm
 -  250 mm
 -  300 mm
 -  375 mm
 -  450 mm
 -  600 mm
 -  750 mm

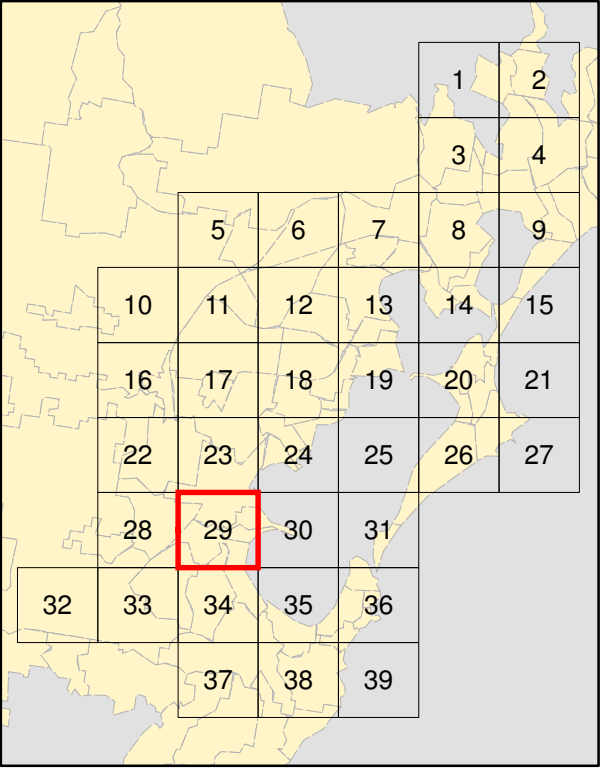
Existing Water Mains

 -  Reticulation Main
 -  Distribution Main
 -  Transfer Main
-  Forecast ID Centres

 Proposed Development

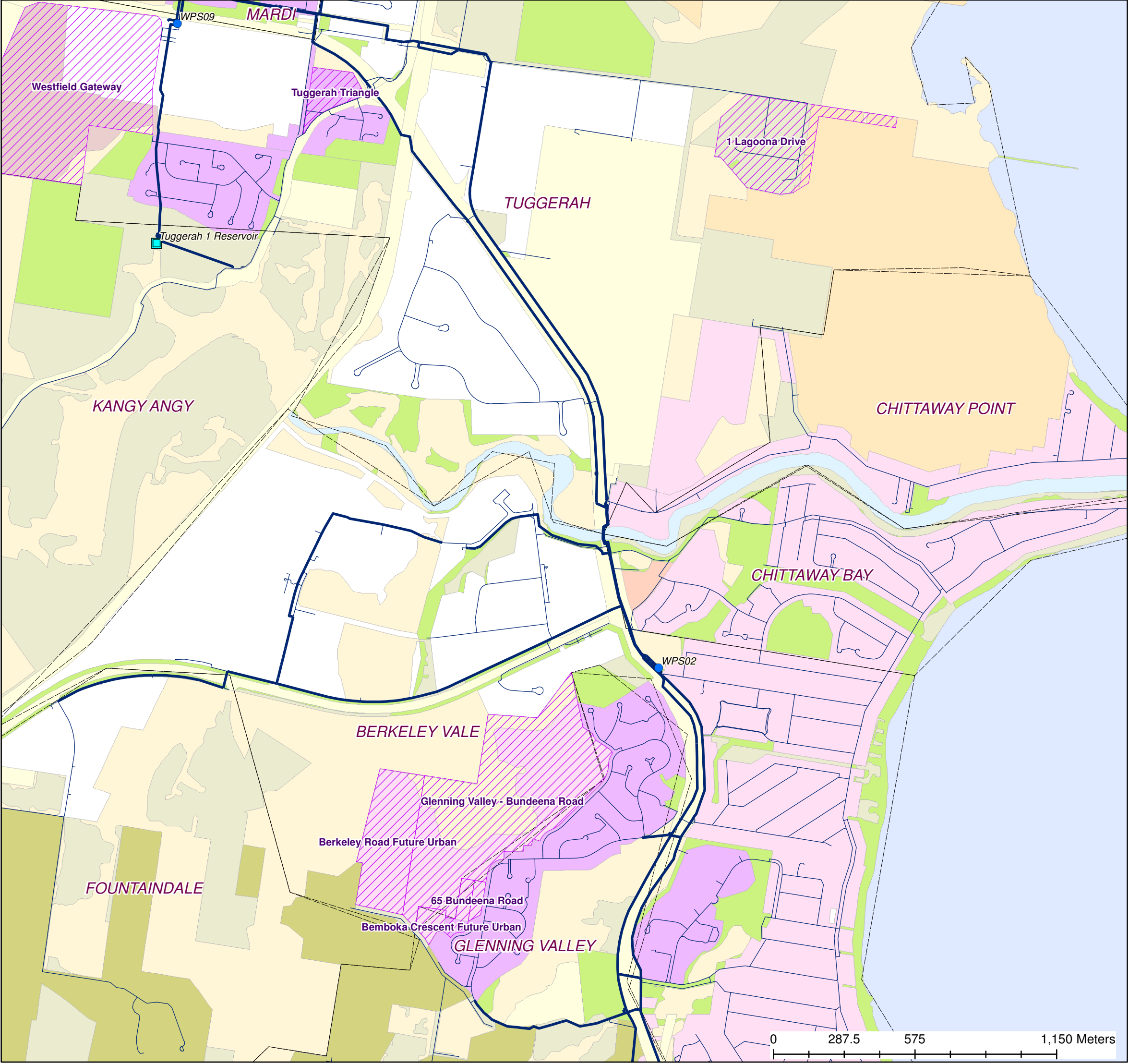
Local Environmental Plan 2013

 -  Local Centre
 -  National Parks and Nature Reserves
 -  Environmental Conservation
 -  Environmental Management
 -  Environmental Living
 -  General Residential
 -  Low Density Residential
 -  Public Recreation
 -  Private Recreation
 -  Transition
 -  Infrastructure
 -  Natural Waterways
 -  Recreational Waterways
 -  Suburb boundary




Mayya Podsonnaya
Date: 19/07/2019
Source: Central Coast Council
Projection: GDA_1994_Transverse_Mercator; GCS_GDA_1994
Created using ArcGIS 10.3.1 using ArcMap

DISCLAIMER
These maps have been compiled from various sources and the publisher and/or contributors accept no responsibility for any injury, loss or damage arising from the use, error or any omission therein. While all care is taken to ensure a high degree of accuracy, users are invited to notify Councils Geospatial Group of any map discrepancies. No part of this map may be reproduced without prior written permission.
© 2017 Department of Finance, Services & Innovation,
© 2018 Central Coast Council, All Rights Reserved.







CENTRAL COAST COUNCIL
PROPOSED WATER ASSETS DSP NORTH










Legend

-  Proposed Reservoirs





Water Network Structures


 -  Booster Pump Station
 -  Pump Station
 -  Reservoir
 -  Treatment Plant

Proposed Water Mains















 -  100 mm
 -  150 mm
 -  200 mm
 -  250 mm
 -  300 mm
 -  375 mm
 -  450 mm
 -  600 mm
 -  750 mm

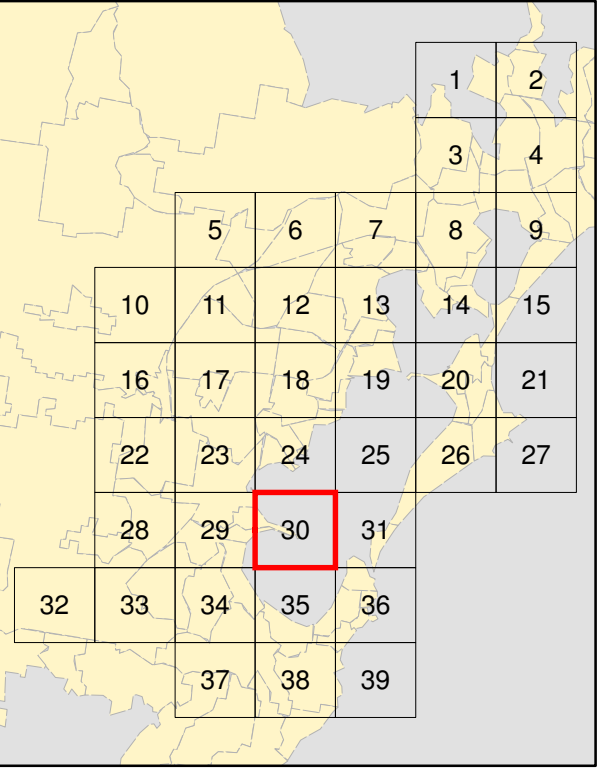
Existing Water Mains

 -  Reticulation Main
 -  Distribution Main
 -  Transfer Main
-  Forecast ID Centres

 Proposed Development

Local Environmental Plan 2013

 -  Local Centre
 -  National Parks and Nature Reserves
 -  Environmental Conservation
 -  Environmental Management
 -  Environmental Living
 -  General Residential
 -  Low Density Residential
 -  Public Recreation
 -  Private Recreation
 -  Transition
 -  Infrastructure
 -  Natural Waterways
 -  Recreational Waterways
 -  Suburb boundary




Mayya Podsoonnaya
Date: 19/07/2019
Source: Central Coast Council
Projection: GDA_1994_Transverse_Mercator; GCS_GDA_1994
Created using ArcGIS 10.3.1 using ArcMap

DISCLAIMER
These maps have been compiled from various sources and the publisher and/or contributors accept no responsibility for any injury, loss or damage arising from the use, error or any omission therein. While all care is taken to ensure a high degree of accuracy, users are invited to notify Councils Geospatial Group of any map discrepancies. No part of this map may be reproduced without prior written permission.
© 2017 Department of Finance, Services & Innovation,
© 2018 Central Coast Council, All Rights Reserved.





0 287.5 575 1,150 Meters

CENTRAL COAST COUNCIL PROPOSED WATER ASSETS DSP NORTH










Legend

-  Proposed Reservoirs





Water Network Structures

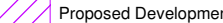
 -  Booster Pump Station
 -  Pump Station
 -  Reservoir
 -  Treatment Plant

Proposed Water Mains


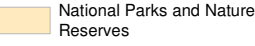
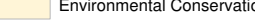
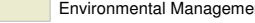
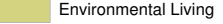
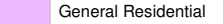
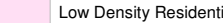







 -  100 mm
 -  150 mm
 -  200 mm
 -  250 mm
 -  300 mm
 -  375 mm
 -  450 mm
 -  600 mm
 -  750 mm

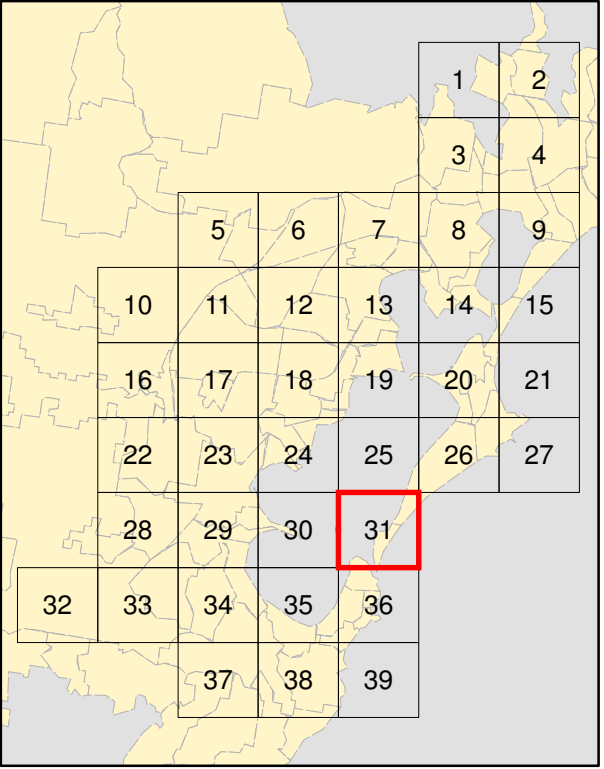
Existing Water Mains

 -  Reticulation Main
 -  Distribution Main
 -  Transfer Main
-  Forecast ID Centres

 Proposed Development

Local Environmental Plan 2013

 -  Local Centre
 -  National Parks and Nature Reserves
 -  Environmental Conservation
 -  Environmental Management
 -  Environmental Living
 -  General Residential
 -  Low Density Residential
 -  Public Recreation
 -  Private Recreation
 -  Transition
 -  Infrastructure
 -  Natural Waterways
 -  Recreational Waterways
 -  Suburb boundary



Mayya Podosonnaya
Date: 19/07/2019
Source: Central Coast Council
Projection: GDA_1994_Transverse_Mercator; GCS_GDA_1994
Created using ArcGIS 10.3.1 using ArcMap

DISCLAIMER
These maps have been compiled from various sources and the publisher and/or contributors accept no responsibility for any injury, loss or damage arising from the use, error or any omission therein. While all care is taken to ensure a high degree of accuracy, users are invited to notify Councils Geospatial Group of any map discrepancies. No part of this map may be reproduced without prior written permission.
© 2017 Department of Finance, Services & Innovation,
© 2018 Central Coast Council, All Rights Reserved.





CENTRAL COAST COUNCIL PROPOSED WATER ASSETS DSP NORTH

Legend

- Proposed Reservoirs

● Booster Pump Station

● Pump Station

■ Reservoir

■ WTP Treatment Plant

■ 100 mm

■ 150 mm

■ 200 mm

■ 250 mm

■ 300 mm

■ 375 mm

■ 450 mm

■ 600 mm

■ 750 mm

— Reticulation Main

— Distribution Main

— Transfer Main
- ▨ Forecast ID Centres

▨ Proposed Development

■ Local Centre

■ National Parks and Nature Reserves

■ Environmental Conservation

■ Environmental Management

■ Environmental Living

■ General Residential

■ Low Density Residential

■ Public Recreation

■ Private Recreation

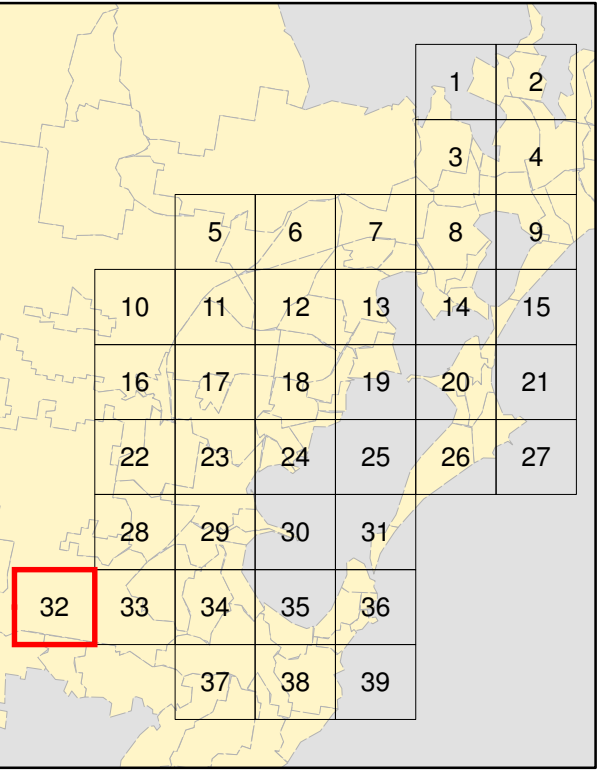
■ Transition

■ Infrastructure

■ Natural Waterways

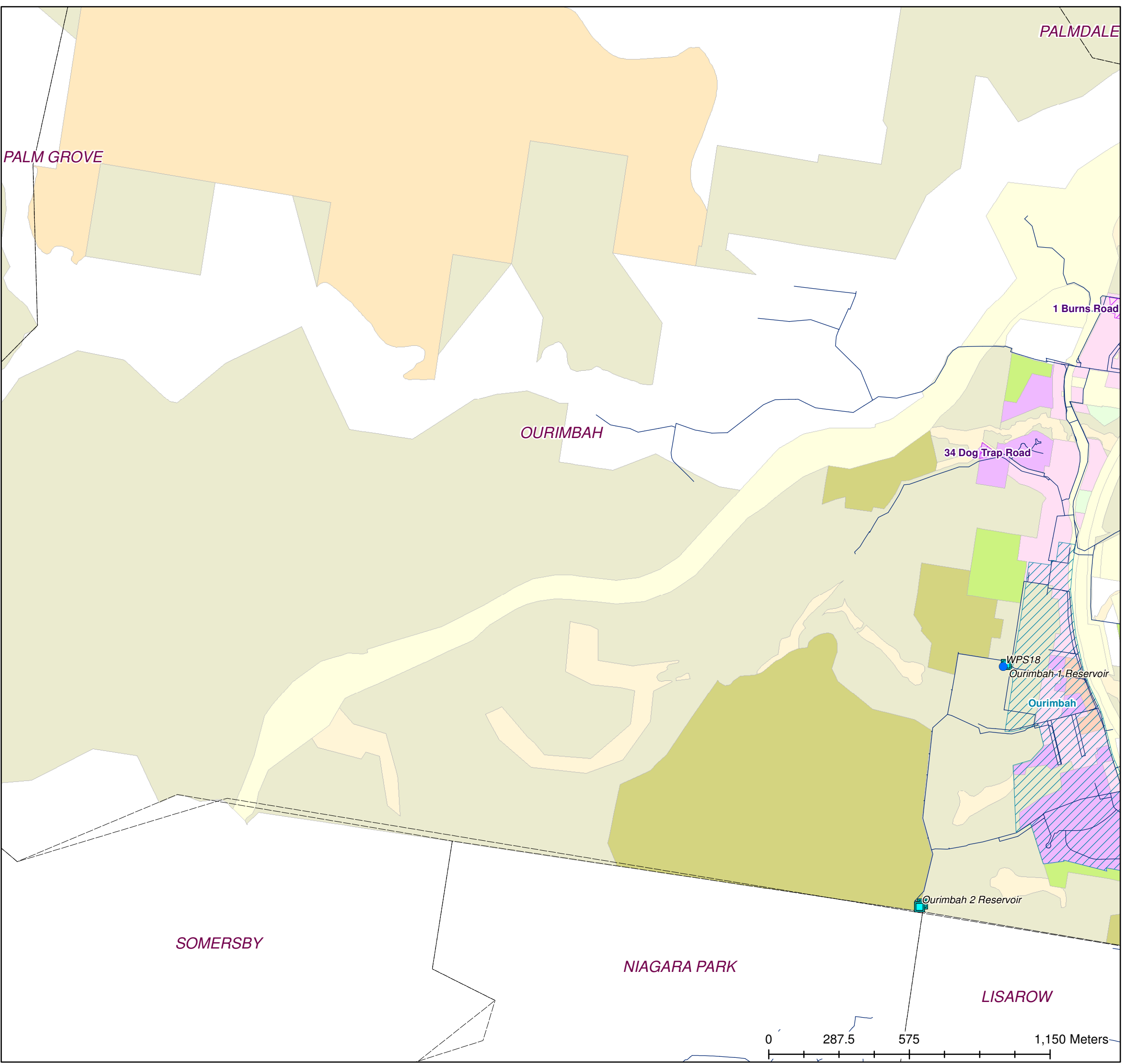
■ Recreational Waterways

■ Suburb boundary



Mayya Podosonnaya
Date: 19/07/2019
Source: Central Coast Council
Projection: GDA_1994_Transverse_Mercator; GCS_GDA_1994
Created using ArcGIS 10.3.1 using ArcMap

DISCLAIMER
These maps have been compiled from various sources and the publisher and/or contributors accept no responsibility for any injury, loss or damage arising from the use, error or any omission therein. While all care is taken to ensure a high degree of accuracy, users are invited to notify Councils Geospatial Group of any map discrepancies. No part of this map may be reproduced without prior written permission.
© 2017 Department of Finance, Services & Innovation,
© 2018 Central Coast Council, All Rights Reserved.



CENTRAL COAST COUNCIL
PROPOSED WATER ASSETS DSP NORTH

Legend

- Proposed Reservoirs

 - Proposed Reservoirs
- Water Network Structures

 - Booster Pump Station
 - Pump Station
 - Reservoir
 - WTP Treatment Plant
- Proposed Water Mains

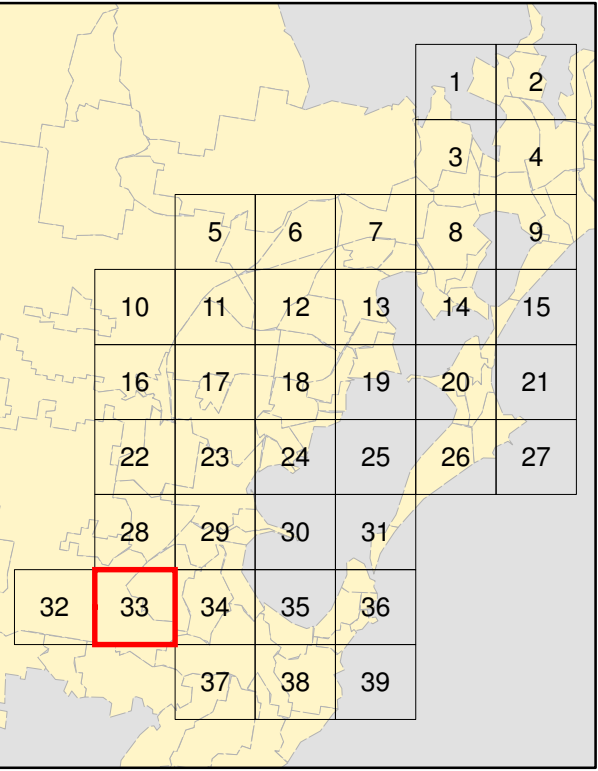
 - 100 mm
 - 150 mm
 - 200 mm
 - 250 mm
 - 300 mm
 - 375 mm
 - 450 mm
 - 600 mm
 - 750 mm
- Existing Water Mains

 - Reticulation Main
 - Distribution Main
 - Transfer Main
- Forecast ID Centres

 - Forecast ID Centres
- Proposed Development

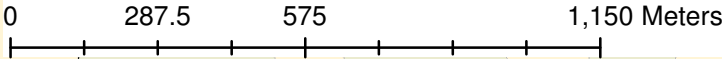
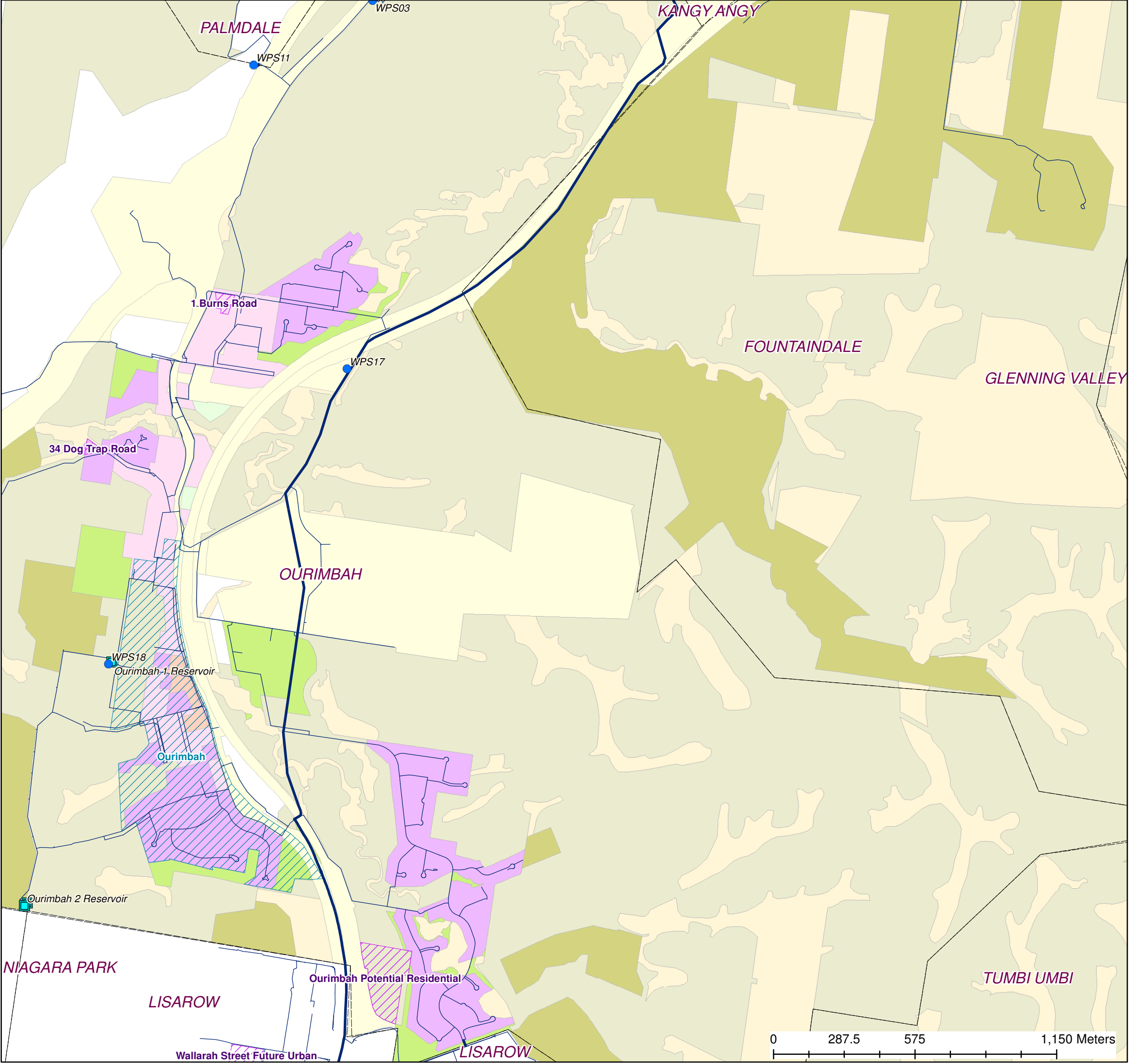
 - Proposed Development
- Local Environmental Plan 2013

 - Local Centre
 - National Parks and Nature Reserves
 - Environmental Conservation
 - Environmental Management
 - Environmental Living
 - General Residential
 - Low Density Residential
 - Public Recreation
 - Private Recreation
 - Transition
 - Infrastructure
 - Natural Waterways
 - Recreational Waterways
 - Suburb boundary



Mayya Podosonnaya
Date: 19/07/2019
Source: Central Coast Council
Projection: GDA_1994_Transverse_Mercator; GCS_GDA_1994
Created using ArcGIS 10.3.1 using ArcMap

DISCLAIMER
These maps have been compiled from various sources and the publisher and/or contributors accept no responsibility for any injury, loss or damage arising from the use, error or any omission therein. While all care is taken to ensure a high degree of accuracy, users are invited to notify Councils Geospatial Group of any map discrepancies. No part of this map may be reproduced without prior written permission.
© 2017 Department of Finance, Services & Innovation,
© 2018 Central Coast Council, All Rights Reserved.



CENTRAL COAST COUNCIL PROPOSED WATER ASSETS DSP NORTH

Legend

- Proposed Reservoirs

Water Network Structures

 - Booster Pump Station
 - Pump Station
 - Reservoir
 - WTP Treatment Plant

Proposed Water Mains

 - 100 mm
 - 150 mm
 - 200 mm
 - 250 mm
 - 300 mm
 - 375 mm
 - 450 mm
 - 600 mm
 - 750 mm

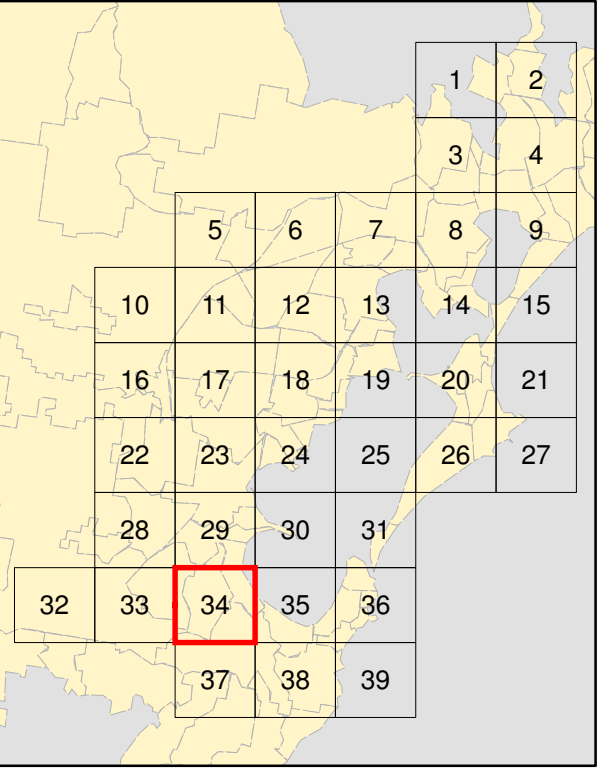
Existing Water Mains

 - Reticulation Main
 - Distribution Main
 - Transfer Main
- ▨ Forecast ID Centres

▨ Proposed Development

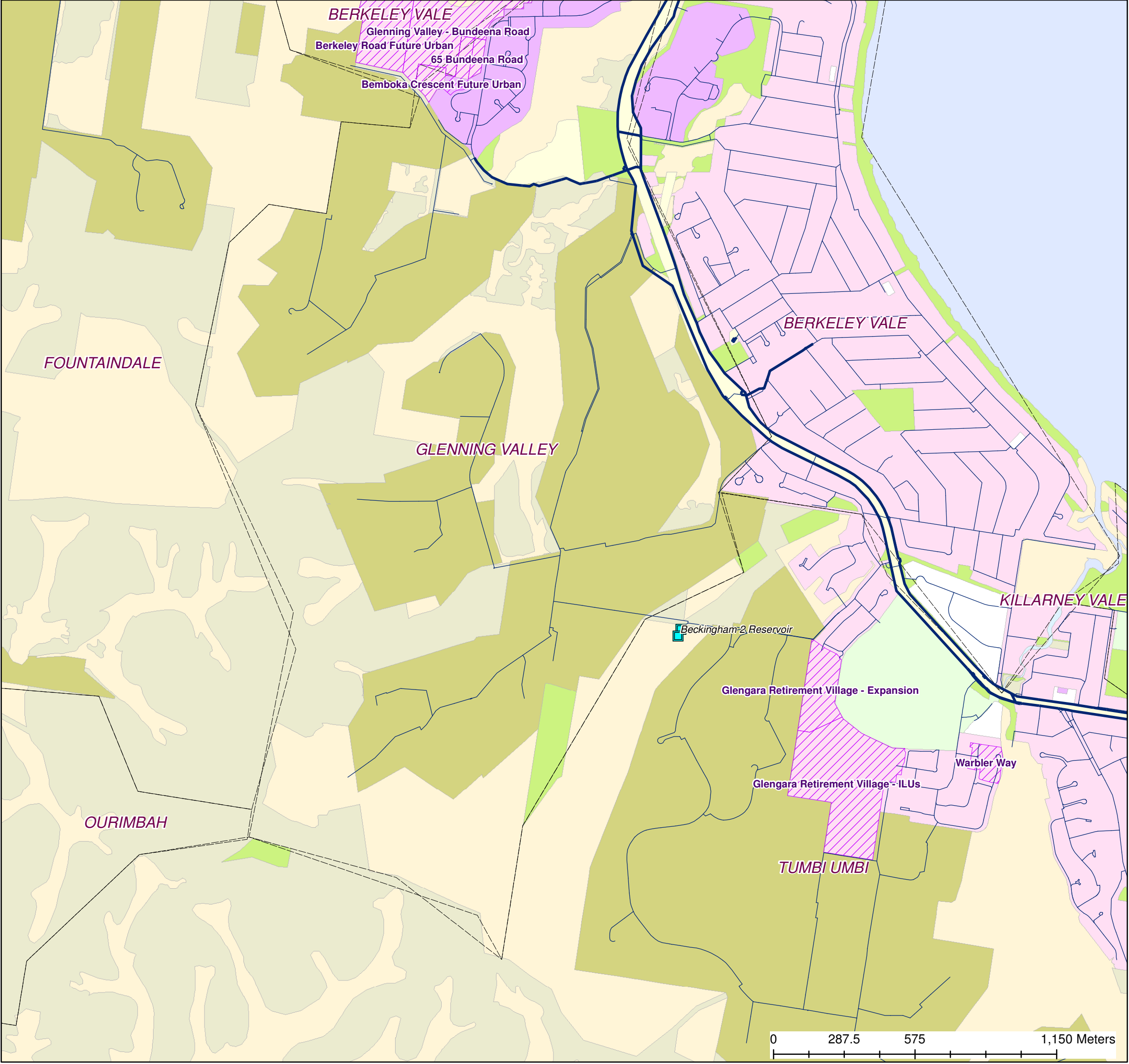
Local Environmental Plan 2013

 - Local Centre
 - National Parks and Nature Reserves
 - Environmental Conservation
 - Environmental Management
 - Environmental Living
 - General Residential
 - Low Density Residential
 - Public Recreation
 - Private Recreation
 - Transition
 - Infrastructure
 - Natural Waterways
 - Recreational Waterways
 - ▭ Suburb boundary




Mayya Podsonnaya
Date: 19/07/2019
Source: Central Coast Council
Projection: GDA_1994_Transverse_Mercator; GCS_GDA_1994
Created using ArcGIS 10.3.1 using ArcMap


DISCLAIMER
These maps have been compiled from various sources and the publisher and/or contributors accept no responsibility for any injury, loss or damage arising from the use, error or any omission therein. While all care is taken to ensure a high degree of accuracy, users are invited to notify Councils Geospatial Group of any map discrepancies. No part of this map may be reproduced without prior written permission.
© 2017 Department of Finance, Services & Innovation,
© 2018 Central Coast Council, All Rights Reserved.





CENTRAL COAST COUNCIL
PROPOSED WATER ASSETS DSP NORTH


Legend

-  Proposed Reservoirs


 Booster Pump Station


 Pump Station


 Reservoir


 Treatment Plant


Proposed Water Mains


 100 mm


 150 mm


 200 mm


 250 mm

 300 mm


 375 mm


 450 mm



 600 mm


 750 mm

Existing Water Mains


 Reticulation Main


 Distribution Main


 Transfer Main
-  Forecast ID Centres


 Proposed Development


Local Environmental Plan 2013


 Local Centre


 National Parks and Nature Reserves


 Environmental Conservation


 Environmental Management


 Environmental Living


 General Residential


 Low Density Residential


 Public Recreation


 Private Recreation

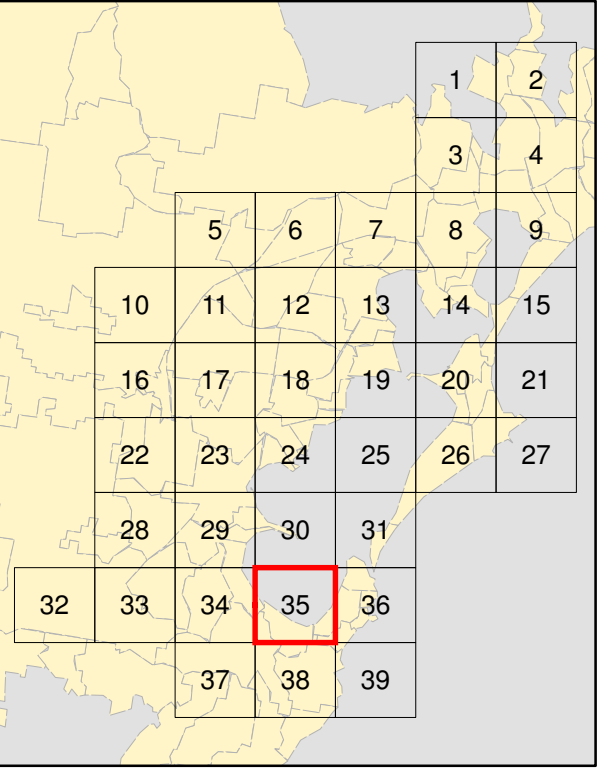
 Transition

 Infrastructure

 Natural Waterways

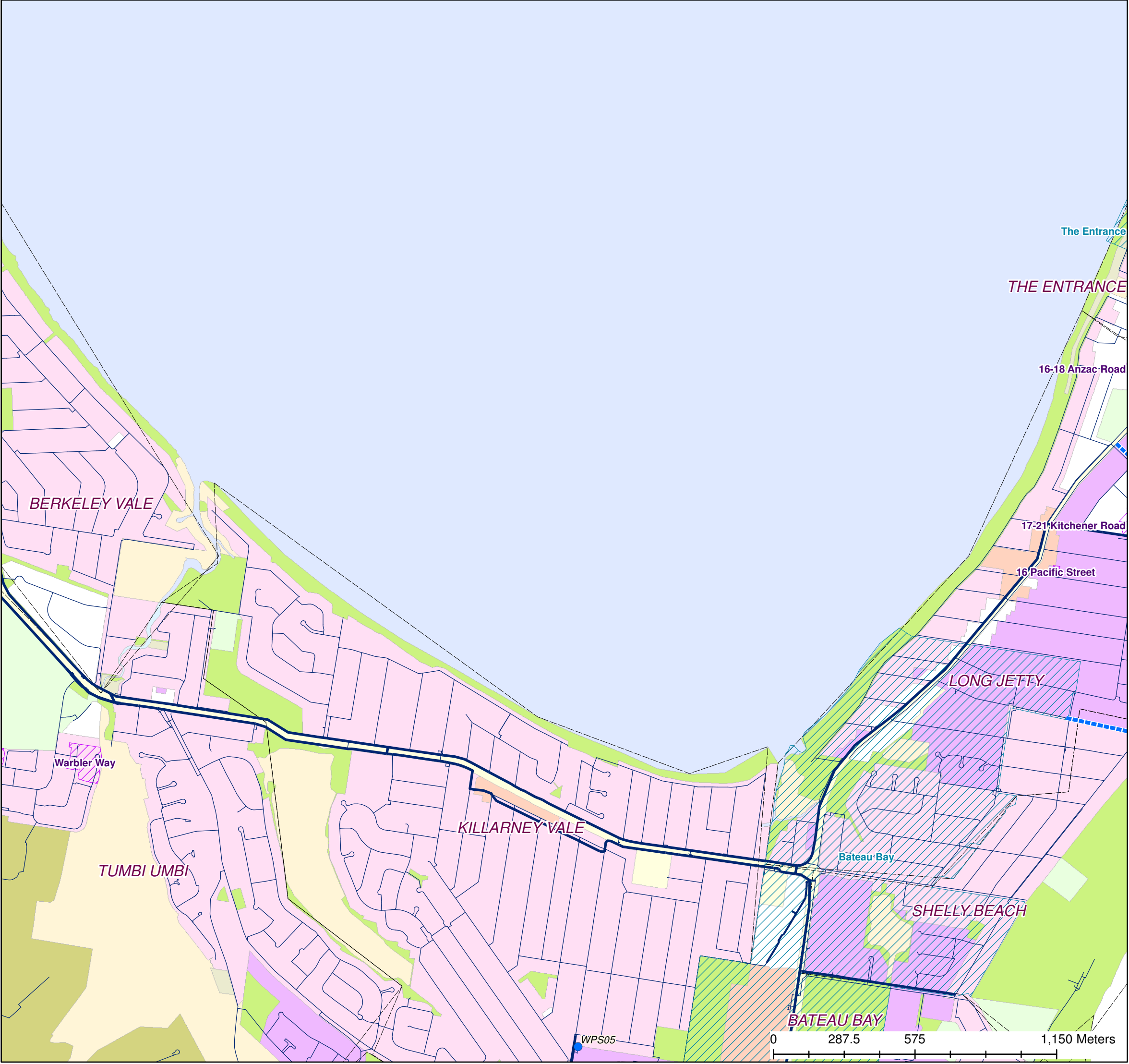
 Recreational Waterways

 Suburb boundary



Mayya Podsoonnaya
Date: 19/07/2019
Source: Central Coast Council
Projection: GDA_1994_Transverse_Mercator; GCS_GDA_1994
Created using ArcGIS 10.3.1 using ArcMap

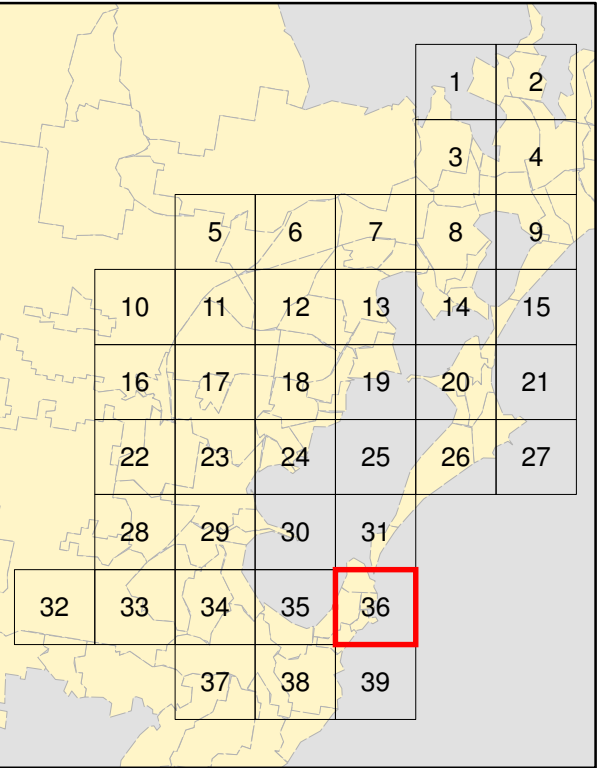
DISCLAIMER
These maps have been compiled from various sources and the publisher and/or contributors accept no responsibility for any injury, loss or damage arising from the use, error or any omission therein. While all care is taken to ensure a high degree of accuracy, users are invited to notify Councils Geospatial Group of any map discrepancies. No part of this map may be reproduced without prior written permission.
© 2017 Department of Finance, Services & Innovation,
© 2018 Central Coast Council, All Rights Reserved.



CENTRAL COAST COUNCIL
PROPOSED WATER ASSETS DSP NORTH

Legend

- Proposed Reservoirs
- Water Network Structures
- Booster Pump Station
 - Pump Station
 - Reservoir
 - WTP Treatment Plant
- Proposed Water Mains
- 100 mm
 - 150 mm
 - 200 mm
 - 250 mm
 - 300 mm
 - 375 mm
 - 450 mm
 - 600 mm
 - 750 mm
- Existing Water Mains
- Reticulation Main
 - Distribution Main
 - Transfer Main
- Forecast ID Centres
- Proposed Development
- Local Environmental Plan 2013
- Local Centre
 - National Parks and Nature Reserves
 - Environmental Conservation
 - Environmental Management
 - Environmental Living
 - General Residential
 - Low Density Residential
 - Public Recreation
 - Private Recreation
 - Transition
 - Infrastructure
 - Natural Waterways
 - Recreational Waterways
 - Suburb boundary



Mayya Podsoonnaya
Date: 23/07/2019
Source: Central Coast Council
Projection: GDA_1994_Transverse_Mercator; GCS_GDA_1994
Created using ArcGIS 10.3.1 using ArcMap


DISCLAIMER
These maps have been compiled from various sources and the publisher and/or contributors accept no responsibility for any injury, loss or damage arising from the use, error or any omission therein. While all care is taken to ensure a high degree of accuracy, users are invited to notify Councils Geospatial Group of any map discrepancies. No part of this map may be reproduced without prior written permission.
© 2017 Department of Finance, Services & Innovation,
© 2018 Central Coast Council, All Rights Reserved.

0 287.5 575 1,150 Meters







CENTRAL COAST COUNCIL
PROPOSED WATER ASSETS DSP NORTH










Legend

-  Proposed Reservoirs





Water Network Structures


 -  Booster Pump Station
 -  Pump Station
 -  Reservoir
 -  Treatment Plant

Proposed Water Mains

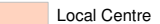
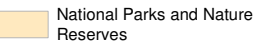
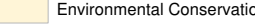
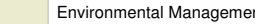





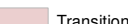


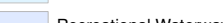

 -  100 mm
 -  150 mm
 -  200 mm
 -  250 mm
 -  300 mm
 -  375 mm
 -  450 mm
 -  600 mm
 -  750 mm

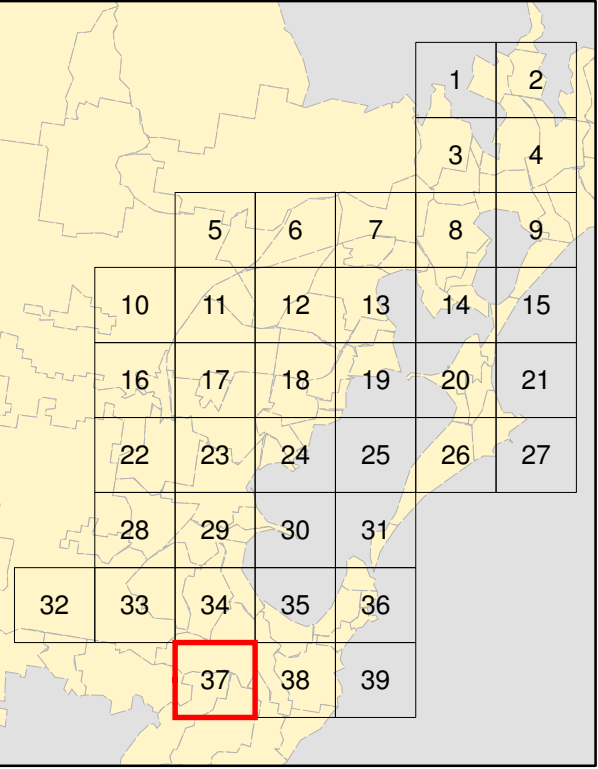
Existing Water Mains

 -  Reticulation Main
 -  Distribution Main
 -  Transfer Main
-  Forecast ID Centres

 Proposed Development

Local Environmental Plan 2013

 -  Local Centre
 -  National Parks and Nature Reserves
 -  Environmental Conservation
 -  Environmental Management
 -  Environmental Living
 -  General Residential
 -  Low Density Residential
 -  Public Recreation
 -  Private Recreation
 -  Transition
 -  Infrastructure
 -  Natural Waterways
 -  Recreational Waterways
 -  Suburb boundary



Mayya Podosonnaya
Date: 19/07/2019
Source: Central Coast Council
Projection: GDA_1994_Transverse_Mercator; GCS_GDA_1994
Created using ArcGIS 10.3.1 using ArcMap

DISCLAIMER
These maps have been compiled from various sources and the publisher and/or contributors accept no responsibility for any injury, loss or damage arising from the use, error or any omission therein. While all care is taken to ensure a high degree of accuracy, users are invited to notify Councils Geospatial Group of any map discrepancies. No part of this map may be reproduced without prior written permission.
© 2017 Department of Finance, Services & Innovation,
© 2018 Central Coast Council, All Rights Reserved.

0 287.5 575 1,150 Meters



CENTRAL COAST COUNCIL
PROPOSED WATER ASSETS DSP NORTH

Legend

- Proposed Reservoirs

Water Network Structures

 - Booster Pump Station
 - Pump Station
 - Reservoir
 - WTP Treatment Plant

Proposed Water Mains

 - 100 mm
 - 150 mm
 - 200 mm
 - 250 mm
 - 300 mm
 - 375 mm
 - 450 mm
 - 600 mm
 - 750 mm

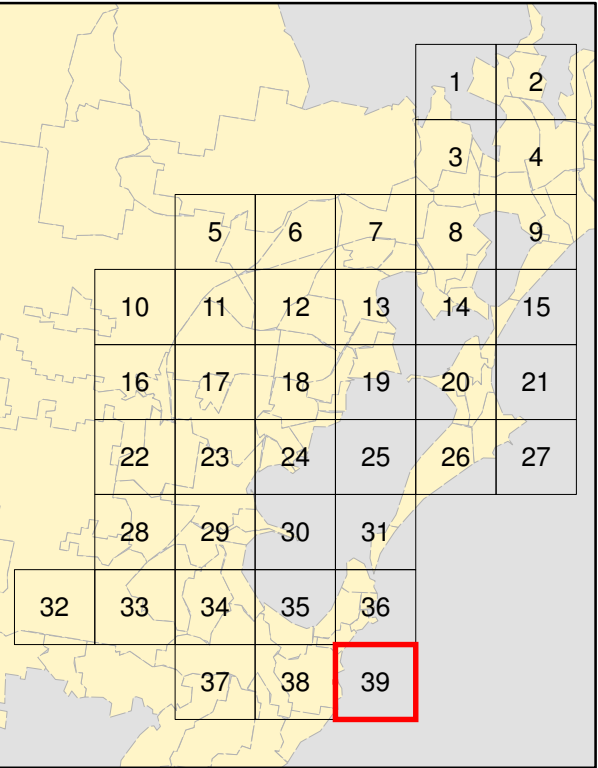
Existing Water Mains

 - Reticulation Main
 - Distribution Main
 - Transfer Main
- Forecast ID Centres

Proposed Development

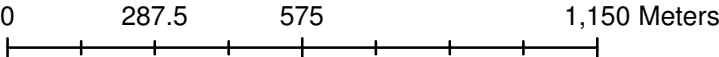
Local Environmental Plan 2013

 - Local Centre
 - National Parks and Nature Reserves
 - Environmental Conservation
 - Environmental Management
 - Environmental Living
 - General Residential
 - Low Density Residential
 - Public Recreation
 - Private Recreation
 - Transition
 - Infrastructure
 - Natural Waterways
 - Recreational Waterways
 - Suburb boundary



Mayya Podsoonnaya
Date: 19/07/2019
Source: Central Coast Council
Projection: GDA_1994_Transverse_Mercator; GCS_GDA_1994
Created using ArcGIS 10.3.1 using ArcMap

DISCLAIMER
These maps have been compiled from various sources and the publisher and/or contributors accept no responsibility for any injury, loss or damage arising from the use, error or any omission therein. While all care is taken to ensure a high degree of accuracy, users are invited to notify Councils Geospatial Group of any map discrepancies. No part of this map may be reproduced without prior written permission.
© 2017 Department of Finance, Services & Innovation,
© 2018 Central Coast Council, All Rights Reserved.



CENTRAL COAST COUNCIL
PROPOSED WATER ASSETS DSP NORTH

Legend

● Proposed Reservoirs

Water Network Structures

- Booster Pump Station
- Pump Station
- Reservoir
- WTP Treatment Plant

Proposed Water Mains

- 100 mm
- 150 mm
- 200 mm
- 250 mm
- 300 mm
- 375 mm
- 450 mm
- 600 mm
- 750 mm

Existing Water Mains

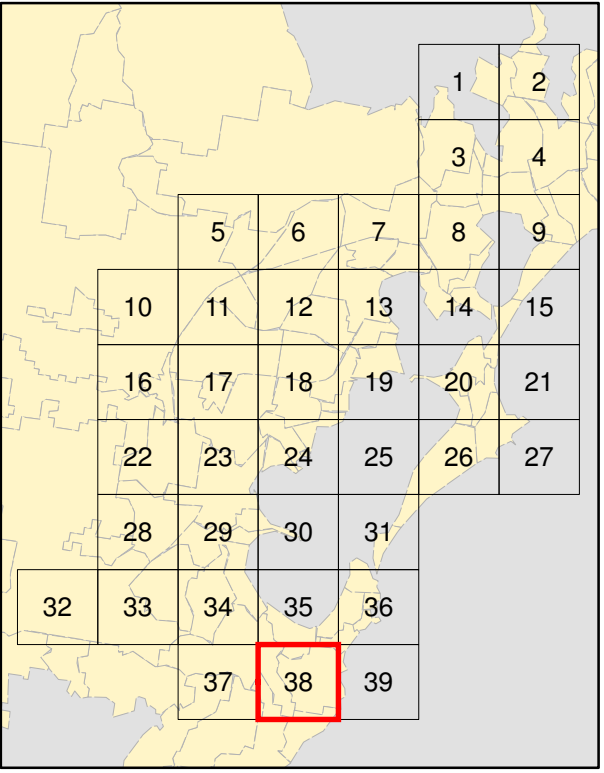
- Reticulation Main
- Distribution Main
- Transfer Main

Forecast ID Centres

Proposed Development

Local Environmental Plan 2013

- Local Centre
- National Parks and Nature Reserves
- Environmental Conservation
- Environmental Management
- Environmental Living
- General Residential
- Low Density Residential
- Public Recreation
- Private Recreation
- Transition
- Infrastructure
- Natural Waterways
- Recreational Waterways
- Suburb boundary



Mayya Podsonnaya
Date: 23/07/2019
Source: Central Coast Council
Projection: GDA_1994_Transverse_Mercator; GCS_GDA_1994
Created using ArcGIS 10.3.1 using ArcMap

DISCLAIMER
These maps have been compiled from various sources and the publisher and/or contributors accept no responsibility for any injury, loss or damage arising from the use, error or any omission therein. While all care is taken to ensure a high degree of accuracy, users are invited to notify Councils Geospatial Group of any map discrepancies. No part of this map may be reproduced without prior written permission.
© 2017 Department of Finance, Services & Innovation,
© 2018 Central Coast Council, All Rights Reserved.

