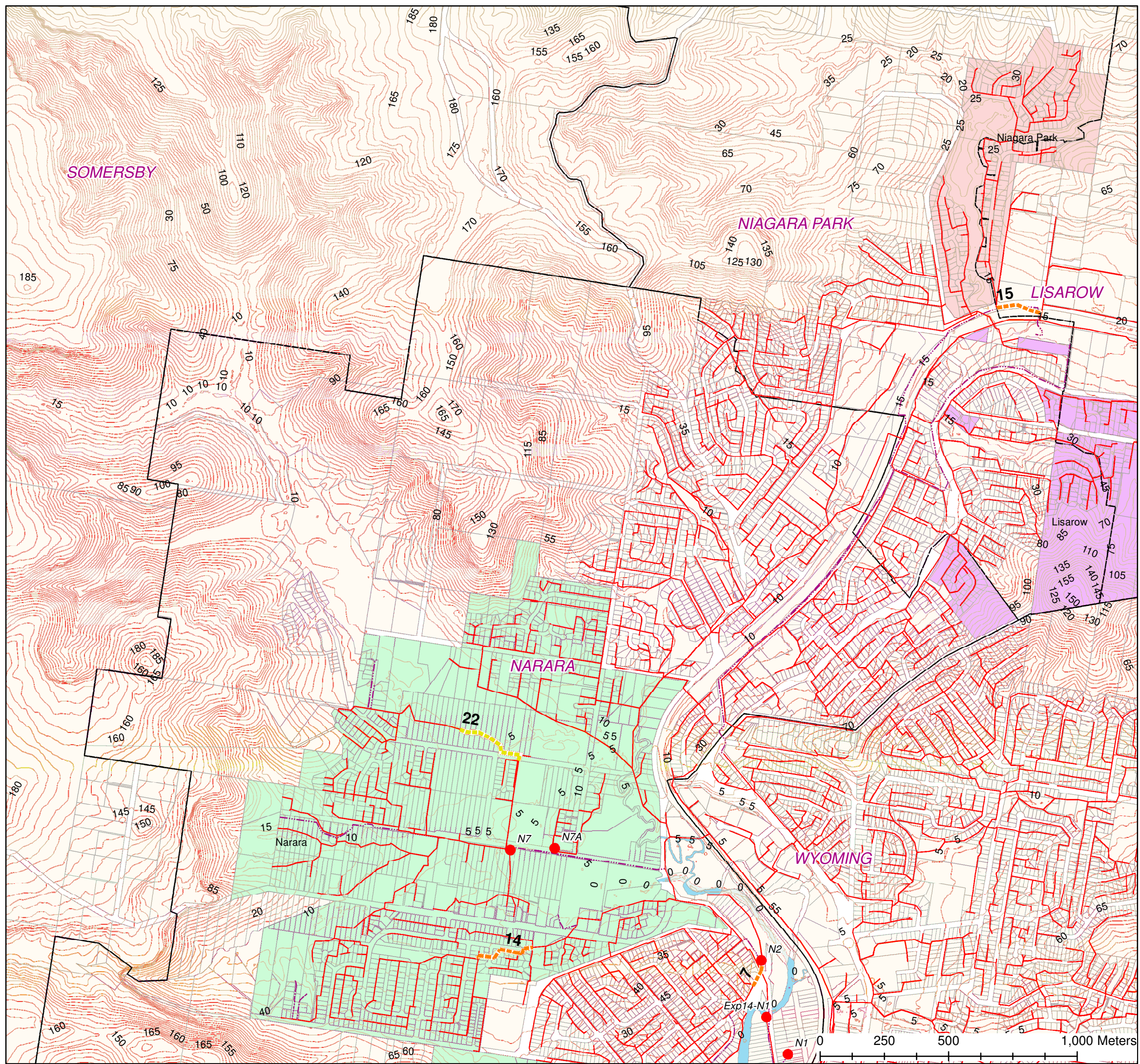


**Figure 3**

**Southern Region Proposed Sewerage Assets**

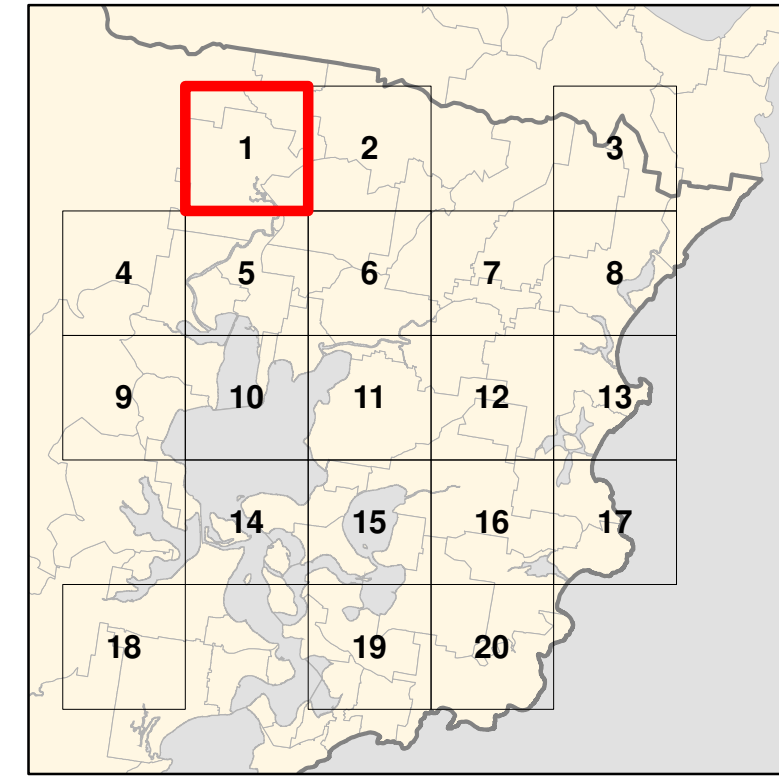


# CENTRAL COAST COUNCIL PROPOSED SEWER ASSETS DSP SOUTH



## Legend

- New SPS
  - SPS Upgrade
  - SPS
  - Sewage Treatment Plant
  - Forecast ID Centres
  - Somersby Industrial Estate
  - Cockle Bay PSP
  - Contours 5m
- DSP Boundaries**
- Erina Township
  - Erina, 1
  - Erina, 2
  - Gosford City Centre
  - Kariong
  - Kincumber
  - Lisarow
  - Narara
  - Niagara Park
  - Springfield
  - Wyoming
- Proposed Sewer Rising Mains
  - Proposed Sewer Mains 150 mm
  - Proposed Sewer Mains 225 mm
  - Proposed Sewer Mains 250 mm
  - Proposed Sewer Mains 300 mm
  - Proposed Sewer Mains 375 mm
  - Proposed Sewer Mains 450 mm
  - Proposed Sewer Mains 525 mm
  - Proposed Sewer Mains 600 mm
  - Sewer Pressure Mains
  - Sewer Gravity Mains



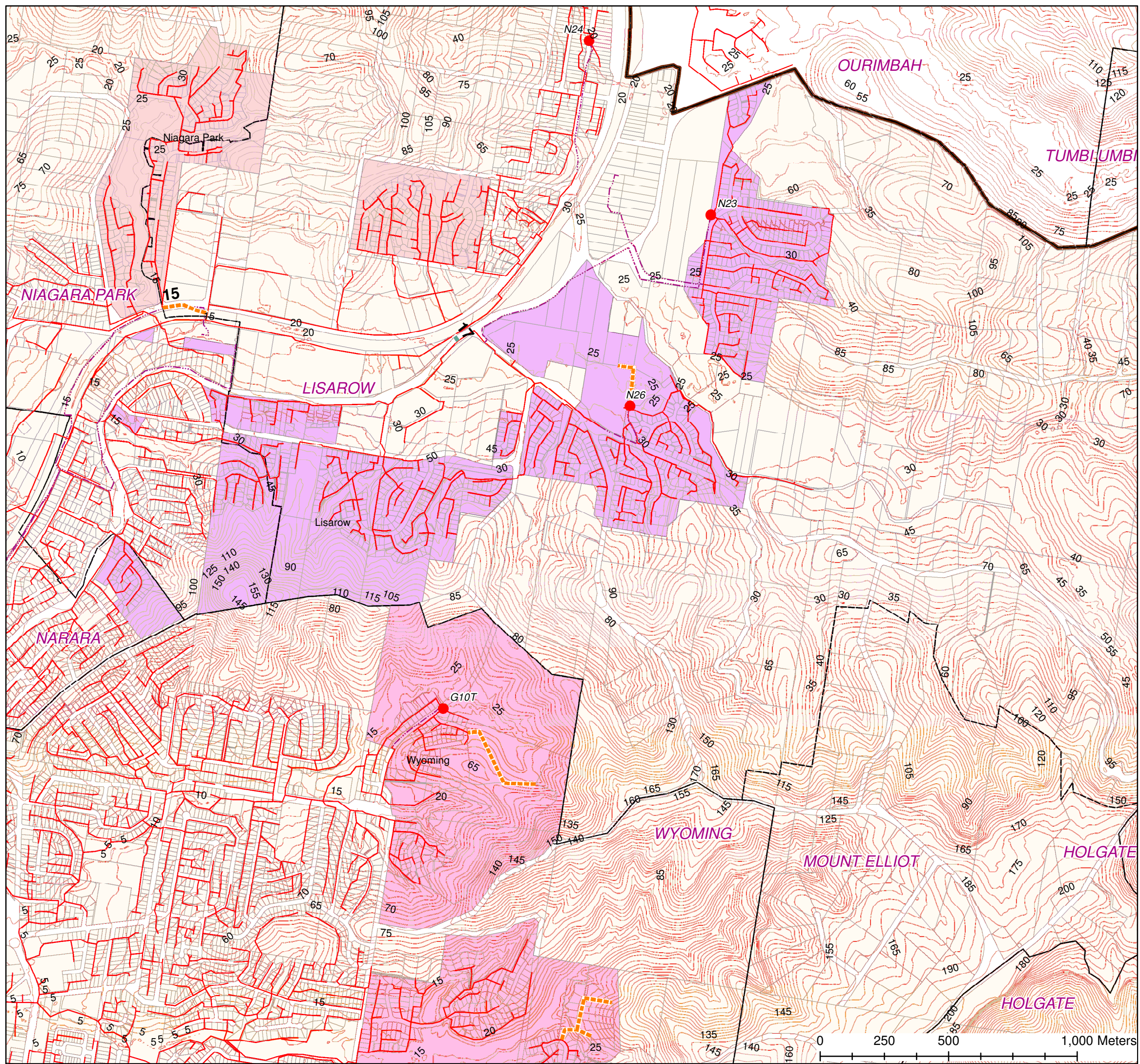
Mayya Podsoonnaya  
Date: 19/07/2019  
Source: Central Coast Council  
Projection: GDA\_1994\_Transverse\_Mercator; GCS\_GDA\_1994  
Created using ArcGIS 10.3.1 using ArcMap

**DISCLAIMER**  
These maps have been compiled from various sources and the publisher and/or contributors accept no responsibility for any injury, loss or damage arising from the use, error or any omission therein. While all care is taken to ensure a high degree of accuracy, users are invited to notify Councils Geospatial Group of any map discrepancies. No part of this map may be reproduced without prior written permission.  
© 2017 Department of Finance, Services & Innovation,  
© 2018 Central Coast Council, All Rights Reserved.



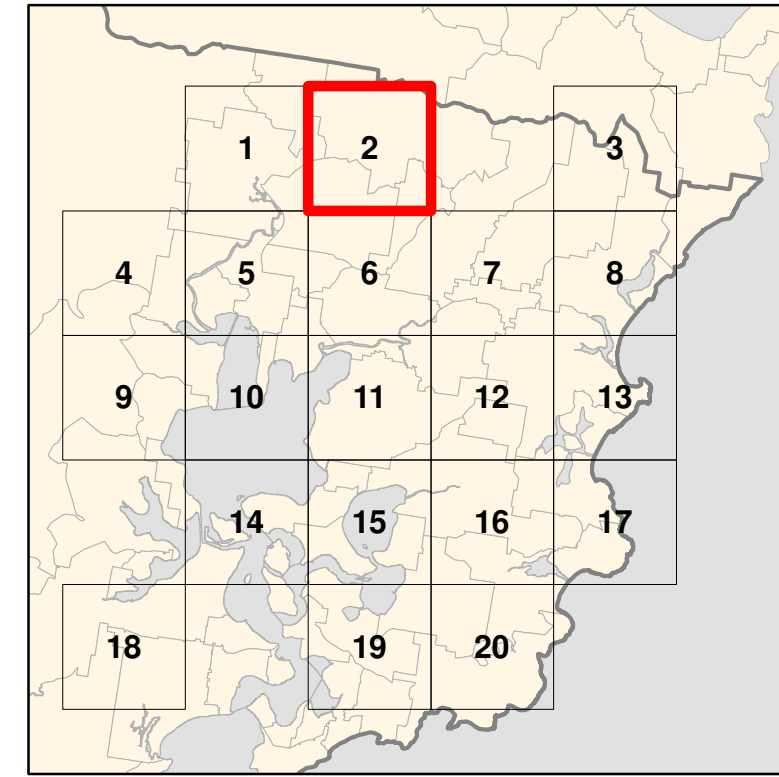


# CENTRAL COAST COUNCIL PROPOSED SEWER ASSETS DSP SOUTH



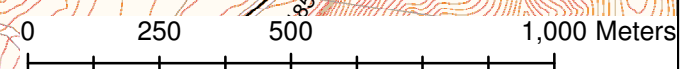
## Legend

- New SPS
  - SPS Upgrade
  - SPS
  - Sewage Treatment Plant
  - Forecast ID Centres
  - Somersby Industrial Estate
  - Cockle Bay PSP
  - Contours 5m
- DSP Boundaries**
- Erina Township
  - Erina, 1
  - Erina, 2
  - Gosford City Centre
  - Kariong
  - Kincumber
  - Lisarow
  - Narara
  - Niagara Park
  - Springfield
  - Wyoming
- Proposed Sewer Rising Mains
  - Proposed Sewer Mains 150 mm
  - Proposed Sewer Mains 225 mm
  - Proposed Sewer Mains 250 mm
  - Proposed Sewer Mains 300 mm
  - Proposed Sewer Mains 375 mm
  - Proposed Sewer Mains 450 mm
  - Proposed Sewer Mains 525 mm
  - Proposed Sewer Mains 600 mm
  - Sewer Pressure Mains
  - Sewer Gravity Mains



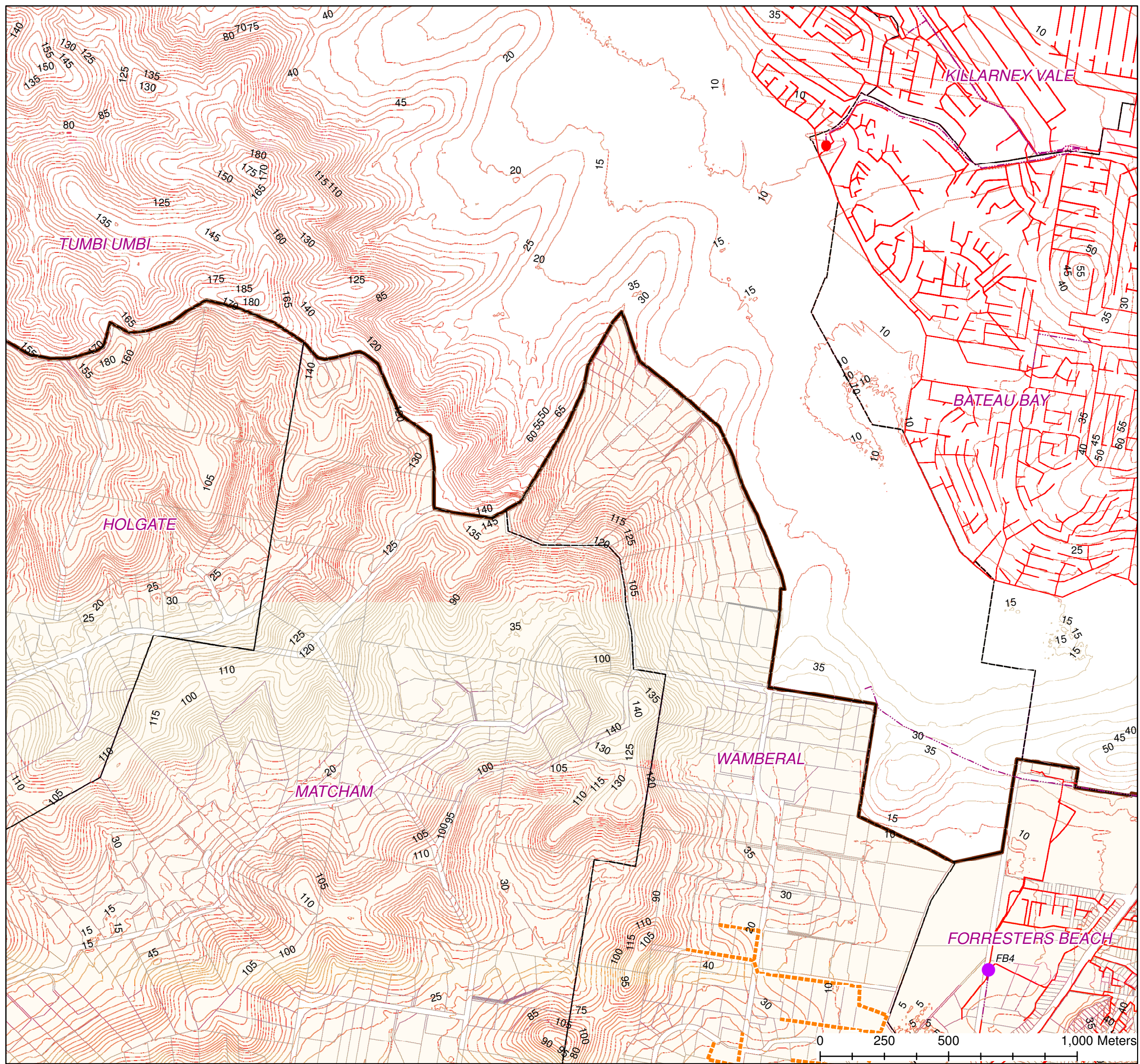
Mayya Podosonnaya  
Date: 19/07/2019  
Source: Central Coast Council  
Projection: GDA\_1994\_Transverse\_Mercator; GCS\_GDA\_1994  
Created using ArcGIS 10.3.1 using ArcMap

**DISCLAIMER**  
These maps have been compiled from various sources and the publisher and/or contributors accept no responsibility for any injury, loss or damage arising from the use, error or any omission therein. While all care is taken to ensure a high degree of accuracy, users are invited to notify Councils Geospatial Group of any map discrepancies. No part of this map may be reproduced without prior written permission.  
© 2017 Department of Finance, Services & Innovation,  
© 2018 Central Coast Council, All Rights Reserved.



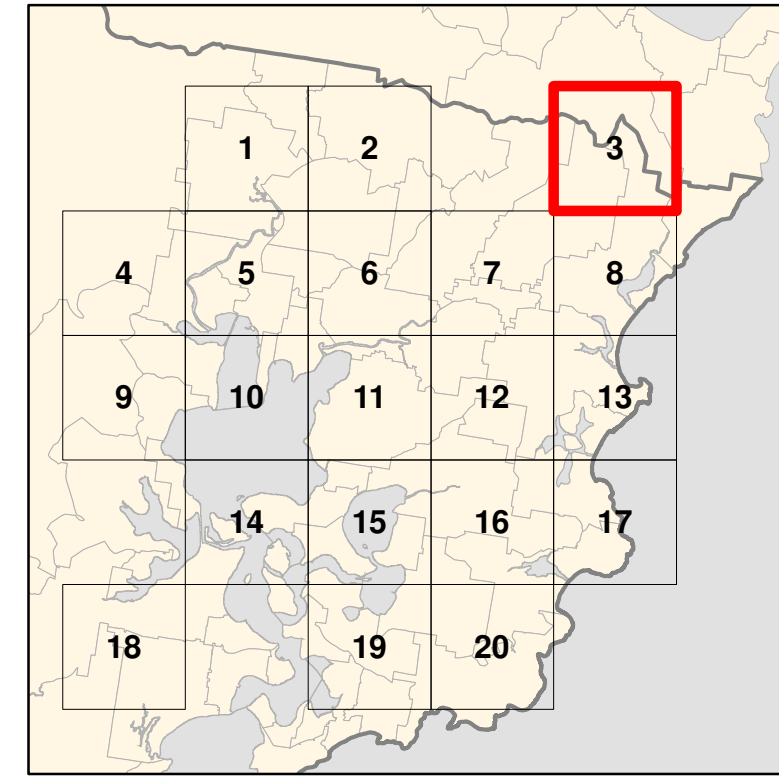


# CENTRAL COAST COUNCIL PROPOSED SEWER ASSETS DSP SOUTH



## Legend

- New SPS
  - SPS Upgrade
  - SPS
  - Sewage Treatment Plant
  - ▬▬▬▬ Proposed Sewer Rising Mains
  - ▬▬▬▬ Proposed Sewer Mains 150 mm
  - ▬▬▬▬ Proposed Sewer Mains 225 mm
  - ▬▬▬▬ Proposed Sewer Mains 250 mm
  - ▬▬▬▬ Proposed Sewer Mains 300 mm
  - ▬▬▬▬ Proposed Sewer Mains 375 mm
  - ▬▬▬▬ Proposed Sewer Mains 450 mm
  - ▬▬▬▬ Proposed Sewer Mains 525 mm
  - ▬▬▬▬ Proposed Sewer Mains 600 mm
  - ▬▬▬▬ Sewer Pressure Mains
  - ▬▬▬▬ Sewer Gravity Mains
  - Forecast ID Centres
  - Somersby Industrial Estate
  - Cockle Bay PSP
  - ▬▬▬▬ Contours 5m
- DSP Boundaries**
- Erina Township
  - Erina, 1
  - Erina, 2
  - Gosford City Centre
  - Kariong
  - Kincumber
  - Lisarow
  - Narara
  - Niagara Park
  - Springfield
  - Wyoming



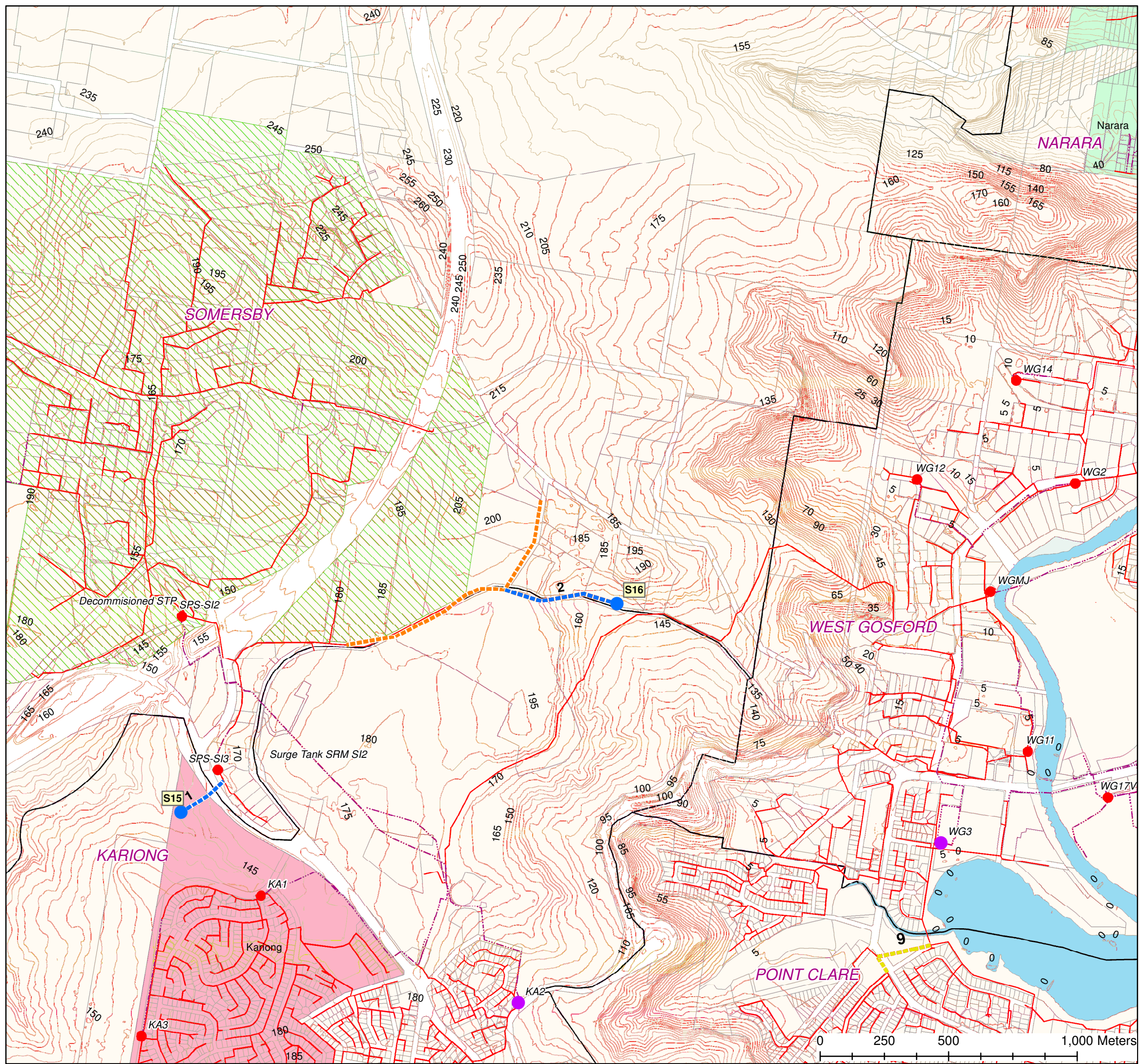
Mayya Podsoonnaya  
Date: 19/07/2019  
Source: Central Coast Council  
Projection: GDA\_1994\_Transverse\_Mercator; GCS\_GDA\_1994  
Created using ArcGIS 10.3.1 using ArcMap



**DISCLAIMER**  
These maps have been compiled from various sources and the publisher and/or contributors accept no responsibility for any injury, loss or damage arising from the use, error or any omission therein. While all care is taken to ensure a high degree of accuracy, users are invited to notify Councils Geospatial Group of any map discrepancies. No part of this map may be reproduced without prior written permission.  
© 2017 Department of Finance, Services & Innovation,  
© 2018 Central Coast Council, All Rights Reserved.

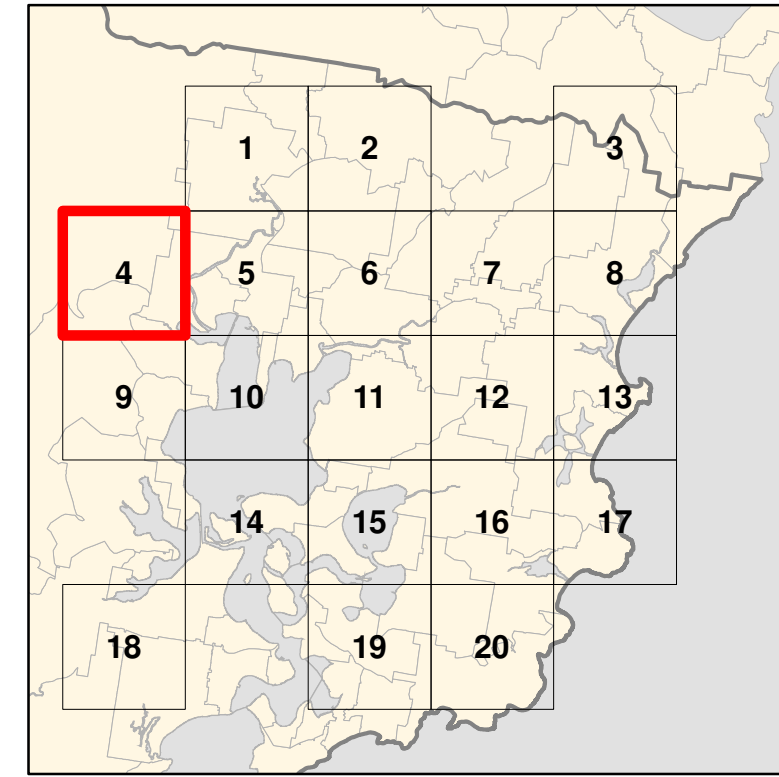


# CENTRAL COAST COUNCIL PROPOSED SEWER ASSETS DSP SOUTH



## Legend

- New SPS
  - SPS Upgrade
  - SPS
  - Sewage Treatment Plant
  - ▬▬▬▬ Proposed Sewer Rising Mains
  - ▬▬▬▬ Proposed Sewer Mains 150 mm
  - ▬▬▬▬ Proposed Sewer Mains 225 mm
  - ▬▬▬▬ Proposed Sewer Mains 250 mm
  - ▬▬▬▬ Proposed Sewer Mains 300 mm
  - ▬▬▬▬ Proposed Sewer Mains 375 mm
  - ▬▬▬▬ Proposed Sewer Mains 450 mm
  - ▬▬▬▬ Proposed Sewer Mains 525 mm
  - ▬▬▬▬ Proposed Sewer Mains 600 mm
  - ▬▬▬▬ Sewer Pressure Mains
  - ▬▬▬▬ Sewer Gravity Mains
  - Forecast ID Centres
  - Somersby Industrial Estate
  - Cockle Bay PSP
  - ▬▬▬▬ Contours 5m
- DSP Boundaries**
- Erina Township
  - Erina, 1
  - Erina, 2
  - Gosford City Centre
  - Kariong
  - Kincumber
  - Lisarow
  - Narara
  - Niagara Park
  - Springfield
  - Wyoming



Mayya Podosonnaya  
Date: 19/07/2019  
Source: Central Coast Council  
Projection: GDA\_1994\_Transverse\_Mercator; GCS\_GDA\_1994  
Created using ArcGIS 10.3.1 using ArcMap

**DISCLAIMER**  
These maps have been compiled from various sources and the publisher and/or contributors accept no responsibility for any injury, loss or damage arising from the use, error or any omission therein. While all care is taken to ensure a high degree of accuracy, users are invited to notify Councils Geospatial Group of any map discrepancies. No part of this map may be reproduced without prior written permission.  
© 2017 Department of Finance, Services & Innovation,  
© 2018 Central Coast Council, All Rights Reserved.

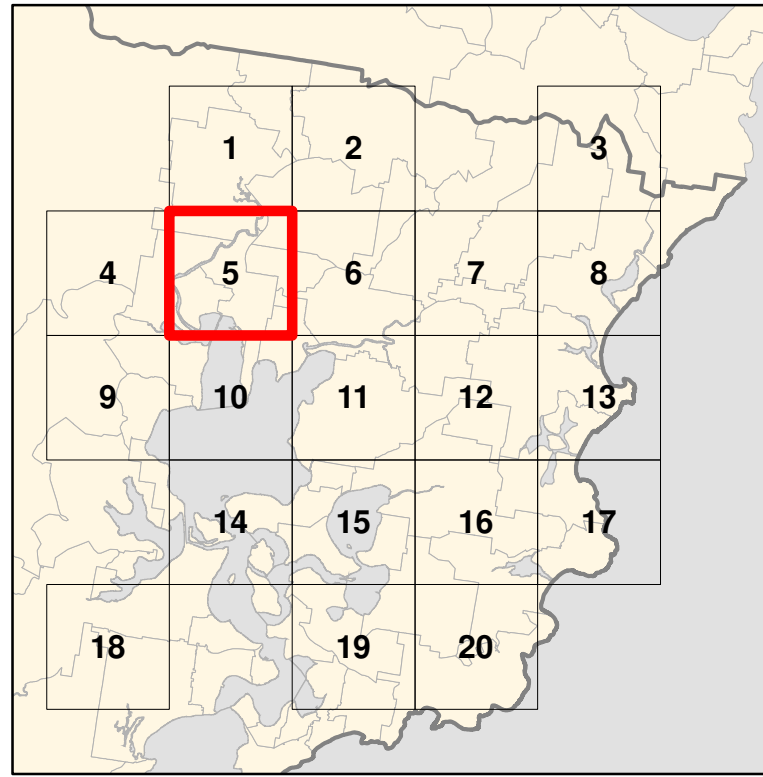
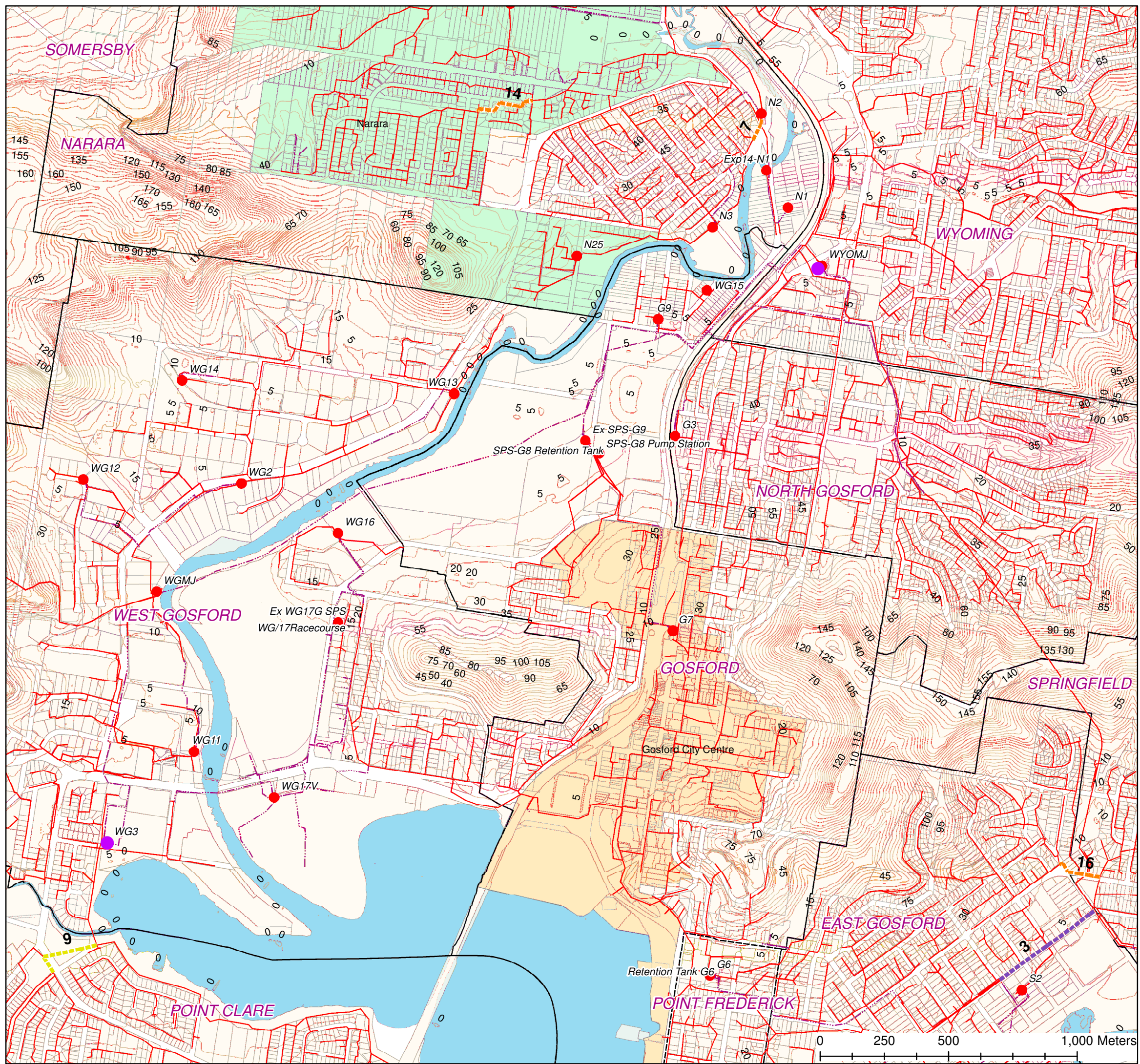




# CENTRAL COAST COUNCIL PROPOSED SEWER ASSETS DSP SOUTH

## Legend

- New SPS
  - SPS Upgrade
  - SPS
  - Sewage Treatment Plant
  - Proposed Sewer Rising Mains
  - Proposed Sewer Mains 150 mm
  - Proposed Sewer Mains 225 mm
  - Proposed Sewer Mains 250 mm
  - Proposed Sewer Mains 300 mm
  - Proposed Sewer Mains 375 mm
  - Proposed Sewer Mains 450 mm
  - Proposed Sewer Mains 525 mm
  - Proposed Sewer Mains 600 mm
  - Sewer Pressure Mains
  - Sewer Gravity Mains
  - Forecast ID Centres
  - Somersby Industrial Estate
  - Cockle Bay PSP
  - Contours 5m
- DSP Boundaries**
- Erina Township
  - Erina, 1
  - Erina, 2
  - Gosford City Centre
  - Kariong
  - Kincumber
  - Lisarow
  - Narara
  - Niagara Park
  - Springfield
  - Wyoming



Mayya Podosonnaya  
Date: 19/07/2019  
Source: Central Coast Council  
Projection: GDA\_1994\_Transverse\_Mercator; GCS\_GDA\_1994  
Created using ArcGIS 10.3.1 using ArcMap

**DISCLAIMER**  
These maps have been compiled from various sources and the publisher and/or contributors accept no responsibility for any injury, loss or damage arising from the use, error or any omission therein. While all care is taken to ensure a high degree of accuracy, users are invited to notify Councils Geospatial Group of any map discrepancies. No part of this map may be reproduced without prior written permission.  
© 2017 Department of Finance, Services & Innovation,  
© 2018 Central Coast Council, All Rights Reserved.

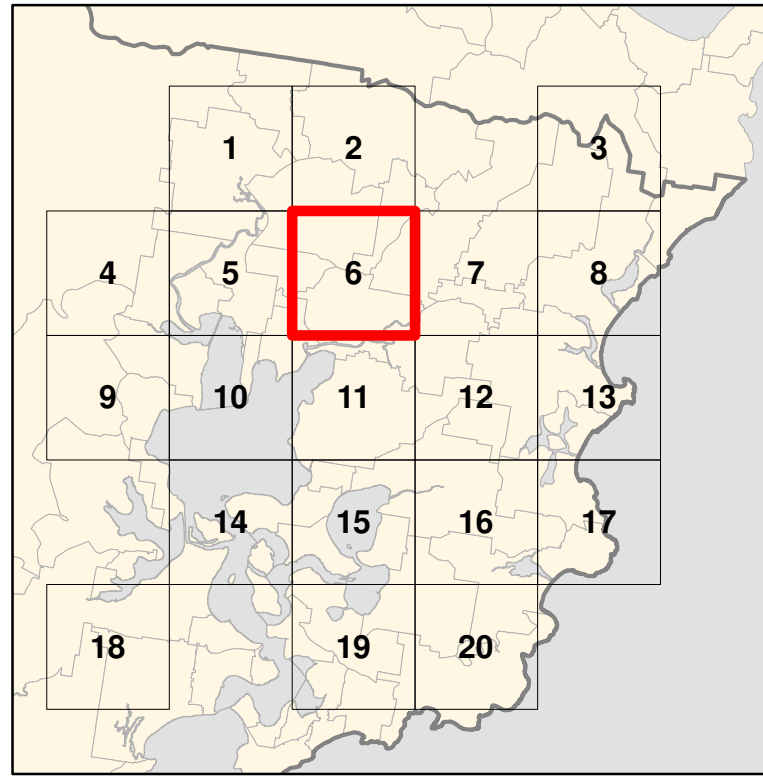
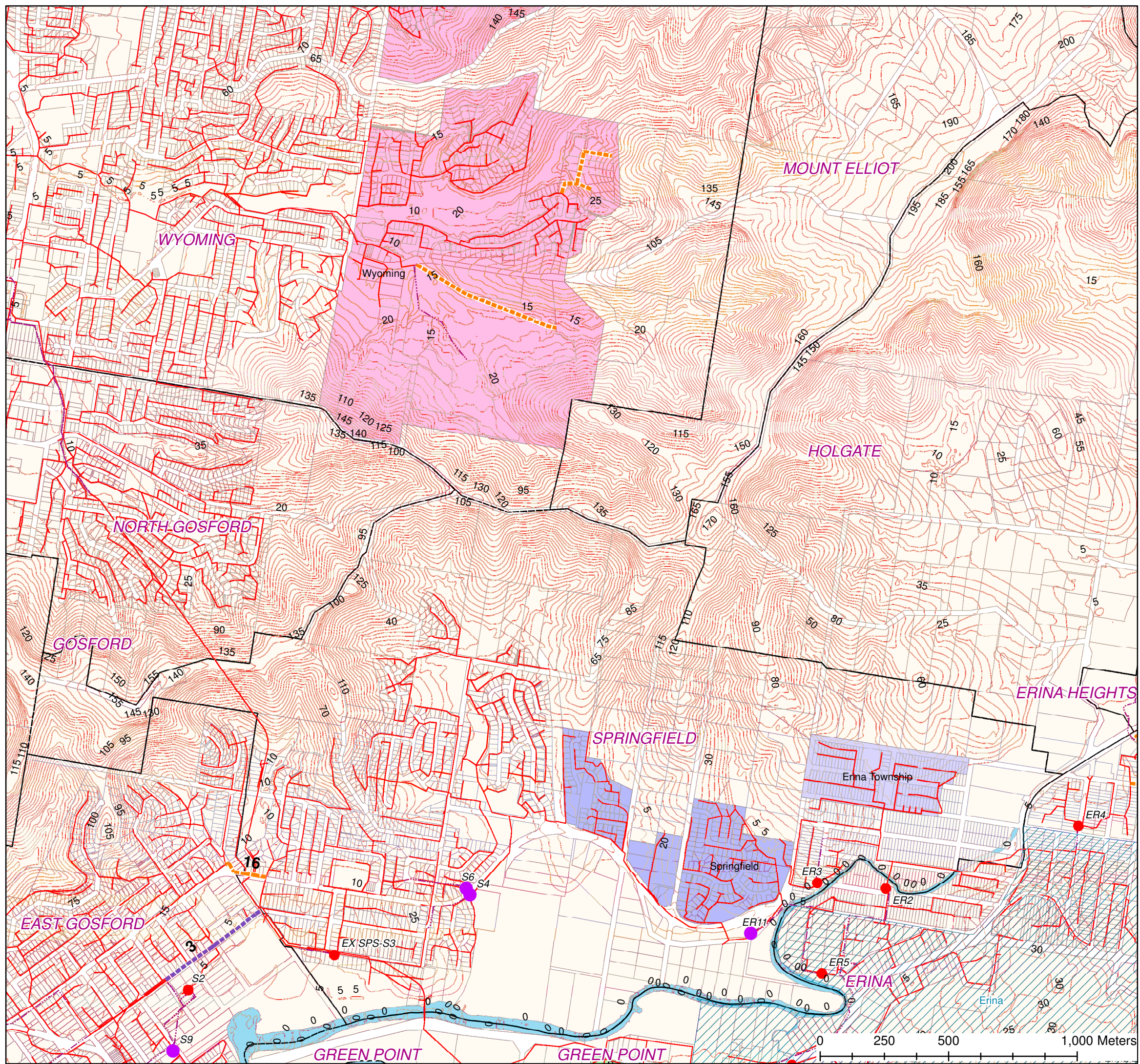




# CENTRAL COAST COUNCIL PROPOSED SEWER ASSETS DSP SOUTH

## Legend

- New SPS
  - SPS Upgrade
  - SPS
  - Sewage Treatment Plant
  - ▬▬▬▬ Proposed Sewer Rising Mains
  - ▬▬▬▬ Proposed Sewer Mains 150 mm
  - ▬▬▬▬ Proposed Sewer Mains 225 mm
  - ▬▬▬▬ Proposed Sewer Mains 250 mm
  - ▬▬▬▬ Proposed Sewer Mains 300 mm
  - ▬▬▬▬ Proposed Sewer Mains 375 mm
  - ▬▬▬▬ Proposed Sewer Mains 450 mm
  - ▬▬▬▬ Proposed Sewer Mains 525 mm
  - ▬▬▬▬ Proposed Sewer Mains 600 mm
  - ⋯⋯⋯ Sewer Pressure Mains
  - ▬▬▬▬ Sewer Gravity Mains
  - Forecast ID Centres
  - Somersby Industrial Estate
  - Cockle Bay PSP
  - ▬▬▬▬ Contours 5m
- DSP Boundaries**
- Erina Township
  - Erina, 1
  - Erina, 2
  - Gosford City Centre
  - Kariong
  - Kincumber
  - Lisarow
  - Narara
  - Niagara Park
  - Springfield
  - Wyoming



Mayya Podsoonnaya  
Date: 19/07/2019  
Source: Central Coast Council  
Projection: GDA\_1994\_Transverse\_Mercator; GCS\_GDA\_1994  
Created using ArcGIS 10.3.1 using ArcMap

**DISCLAIMER**  
These maps have been compiled from various sources and the publisher and/or contributors accept no responsibility for any injury, loss or damage arising from the use, error or any omission therein. While all care is taken to ensure a high degree of accuracy, users are invited to notify Councils Geospatial Group of any map discrepancies. No part of this map may be reproduced without prior written permission.  
© 2017 Department of Finance, Services & Innovation,  
© 2018 Central Coast Council, All Rights Reserved.



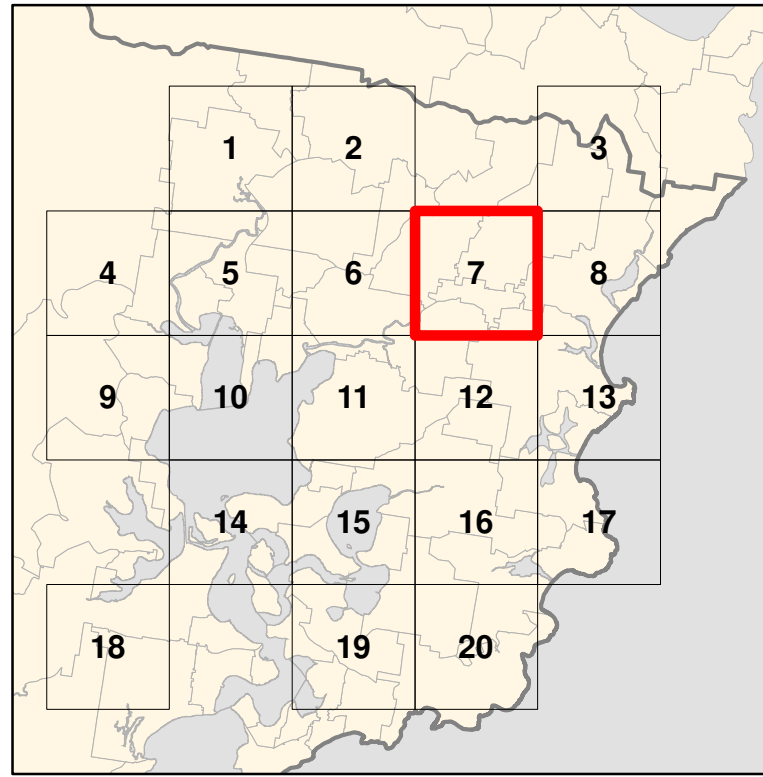
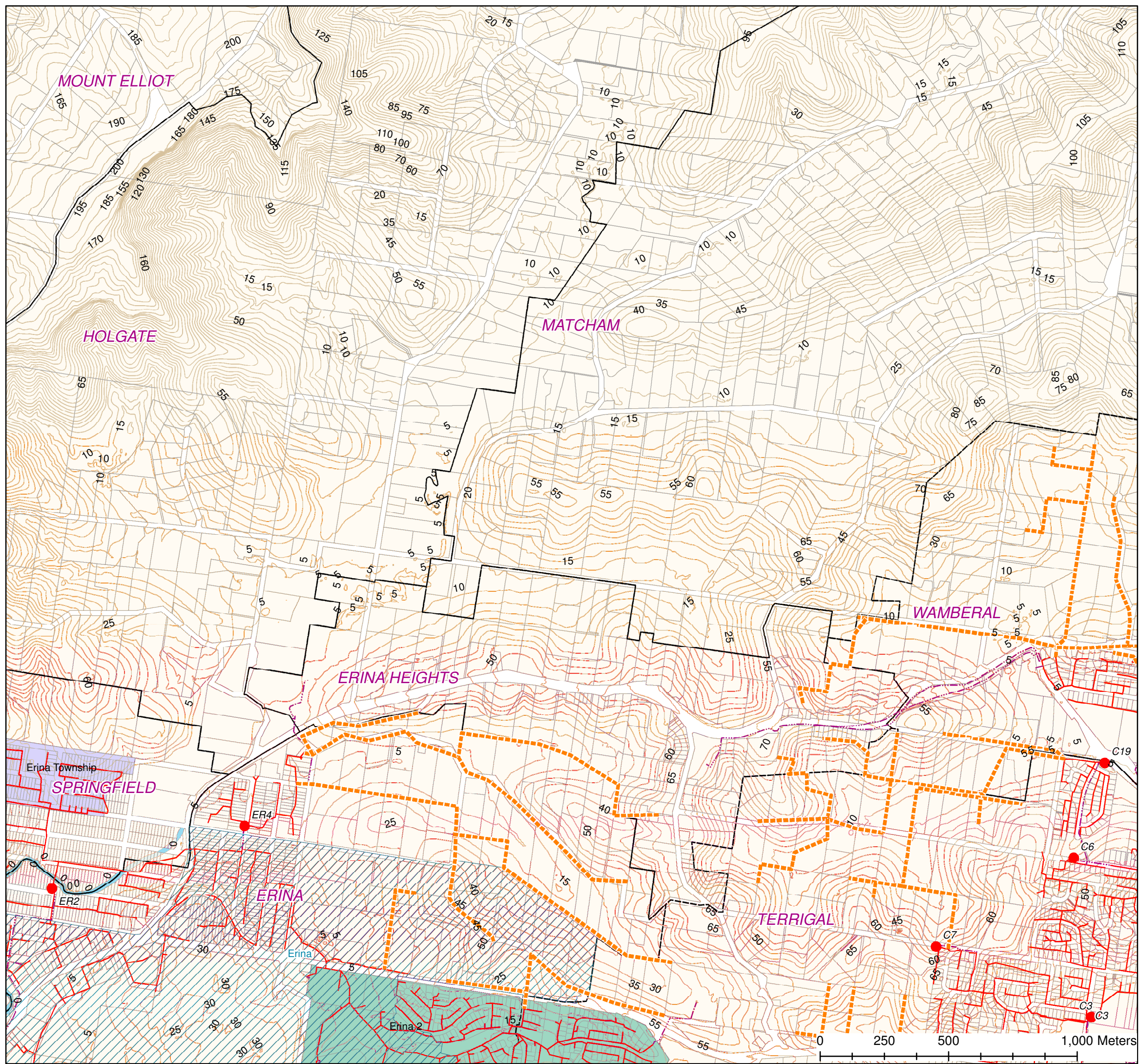
0 250 500 1,000 Meters



# CENTRAL COAST COUNCIL PROPOSED SEWER ASSETS DSP SOUTH

## Legend

- New SPS
  - SPS Upgrade
  - SPS
  - Sewage Treatment Plant
  - ▬▬▬▬ Proposed Sewer Rising Mains
  - ▬▬▬▬ Proposed Sewer Mains 150 mm
  - ▬▬▬▬ Proposed Sewer Mains 225 mm
  - ▬▬▬▬ Proposed Sewer Mains 250 mm
  - ▬▬▬▬ Proposed Sewer Mains 300 mm
  - ▬▬▬▬ Proposed Sewer Mains 375 mm
  - ▬▬▬▬ Proposed Sewer Mains 450 mm
  - ▬▬▬▬ Proposed Sewer Mains 525 mm
  - ▬▬▬▬ Proposed Sewer Mains 600 mm
  - ▬▬▬▬ Sewer Pressure Mains
  - ▬▬▬▬ Sewer Gravity Mains
  - Forecast ID Centres
  - Somersby Industrial Estate
  - Cockle Bay PSP
  - Contours 5m
- DSP Boundaries**
- Erina Township
  - Erina, 1
  - Erina, 2
  - Gosford City Centre
  - Kariong
  - Kincumber
  - Lisarow
  - Narara
  - Niagara Park
  - Springfield
  - Wyoming



Mayya Podsoonnaya  
Date: 19/07/2019  
Source: Central Coast Council  
Projection: GDA\_1994\_Transverse\_Mercator; GCS\_GDA\_1994  
Created using ArcGIS 10.3.1 using ArcMap



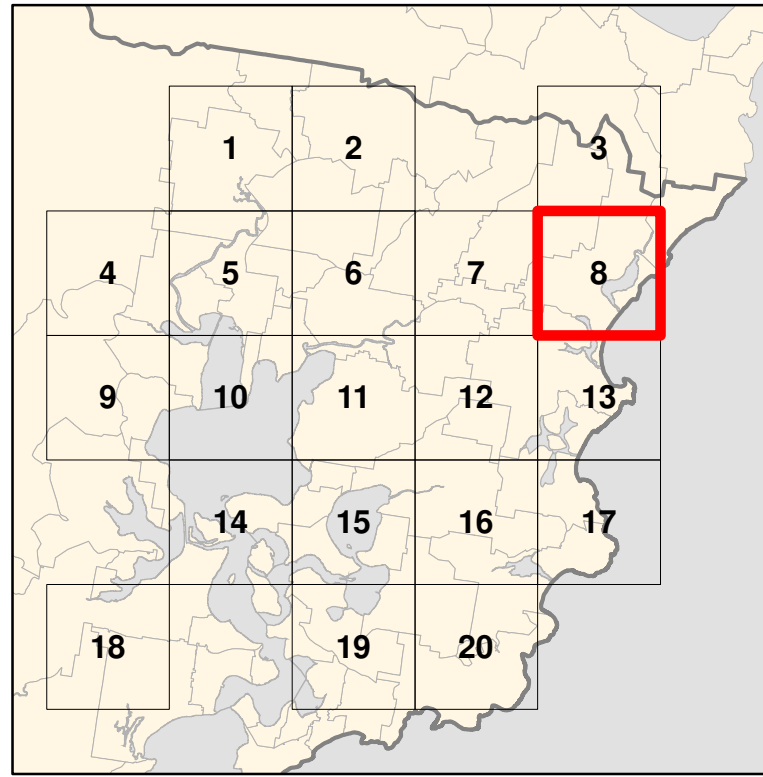
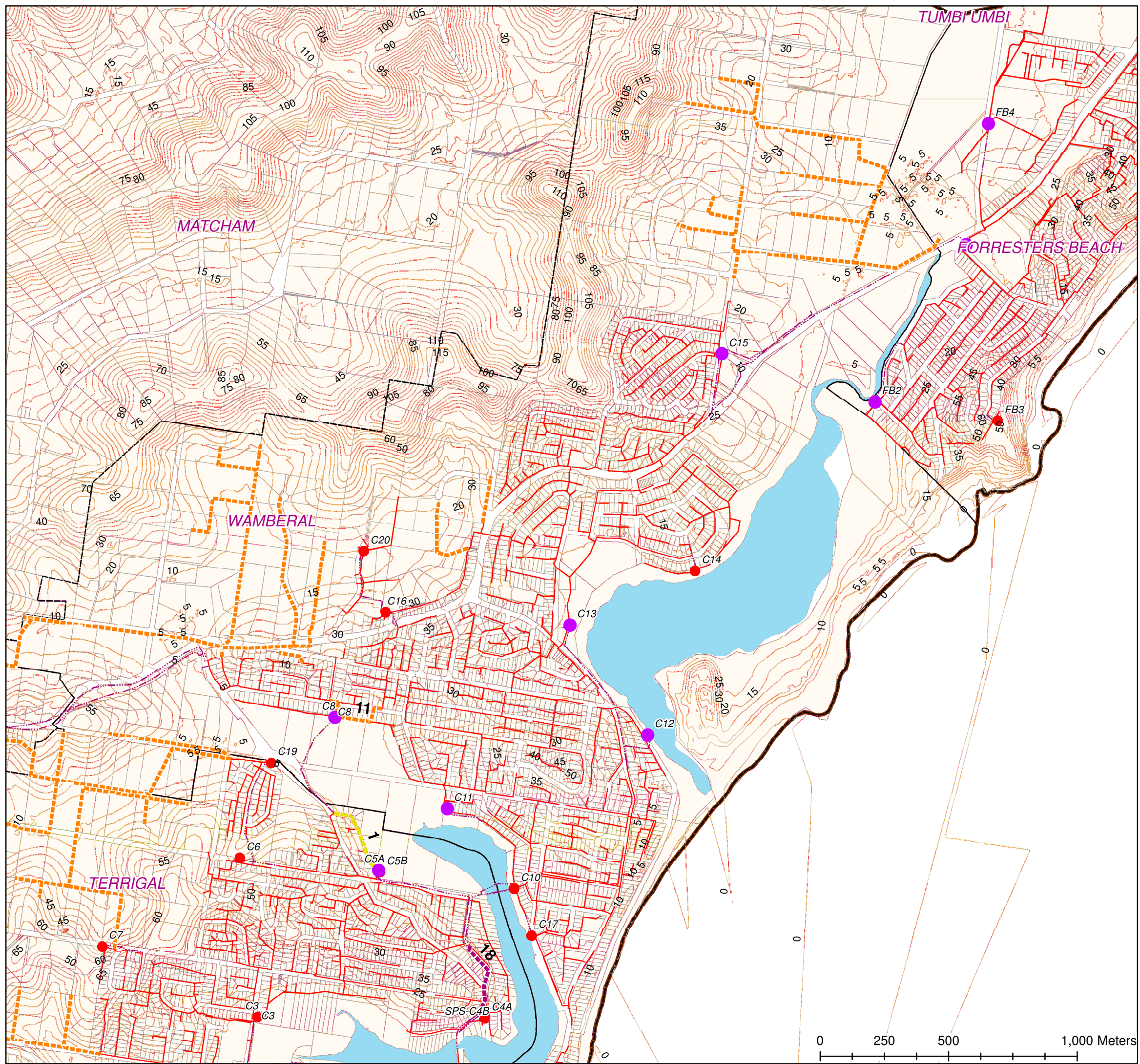
**DISCLAIMER**  
These maps have been compiled from various sources and the publisher and/or contributors accept no responsibility for any injury, loss or damage arising from the use, error or any omission therein. While all care is taken to ensure a high degree of accuracy, users are invited to notify Councils Geospatial Group of any map discrepancies. No part of this map may be reproduced without prior written permission.  
© 2017 Department of Finance, Services & Innovation,  
© 2018 Central Coast Council, All Rights Reserved.



# CENTRAL COAST COUNCIL PROPOSED SEWER ASSETS DSP SOUTH

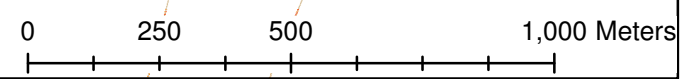
## Legend

- New SPS
  - SPS Upgrade
  - SPS
  - Sewage Treatment Plant
  - ▬▬▬▬ Proposed Sewer Rising Mains
  - ▬▬▬▬ Proposed Sewer Mains 150 mm
  - ▬▬▬▬ Proposed Sewer Mains 225 mm
  - ▬▬▬▬ Proposed Sewer Mains 250 mm
  - ▬▬▬▬ Proposed Sewer Mains 300 mm
  - ▬▬▬▬ Proposed Sewer Mains 375 mm
  - ▬▬▬▬ Proposed Sewer Mains 450 mm
  - ▬▬▬▬ Proposed Sewer Mains 525 mm
  - ▬▬▬▬ Proposed Sewer Mains 600 mm
  - ▬▬▬▬ Sewer Pressure Mains
  - ▬▬▬▬ Sewer Gravity Mains
  - Forecast ID Centres
  - Somersby Industrial Estate
  - Cockle Bay PSP
  - Contours 5m
- DSP Boundaries**
- Erina Township
  - Erina, 1
  - Erina, 2
  - Gosford City Centre
  - Kariong
  - Kincumber
  - Lisarow
  - Narara
  - Niagara Park
  - Springfield
  - Wyoming



Mayya Podsoonnaya  
Date: 19/07/2019  
Source: Central Coast Council  
Projection: GDA\_1994\_Transverse\_Mercator; GCS\_GDA\_1994  
Created using ArcGIS 10.3.1 using ArcMap

**DISCLAIMER**  
These maps have been compiled from various sources and the publisher and/or contributors accept no responsibility for any injury, loss or damage arising from the use, error or any omission therein. While all care is taken to ensure a high degree of accuracy, users are invited to notify Councils Geospatial Group of any map discrepancies. No part of this map may be reproduced without prior written permission.  
© 2017 Department of Finance, Services & Innovation,  
© 2018 Central Coast Council, All Rights Reserved.



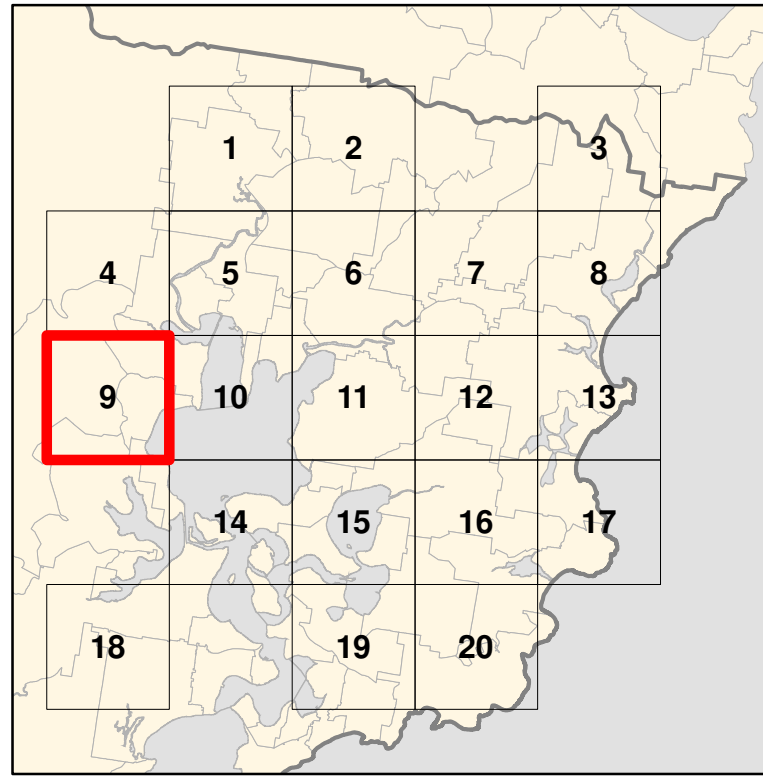
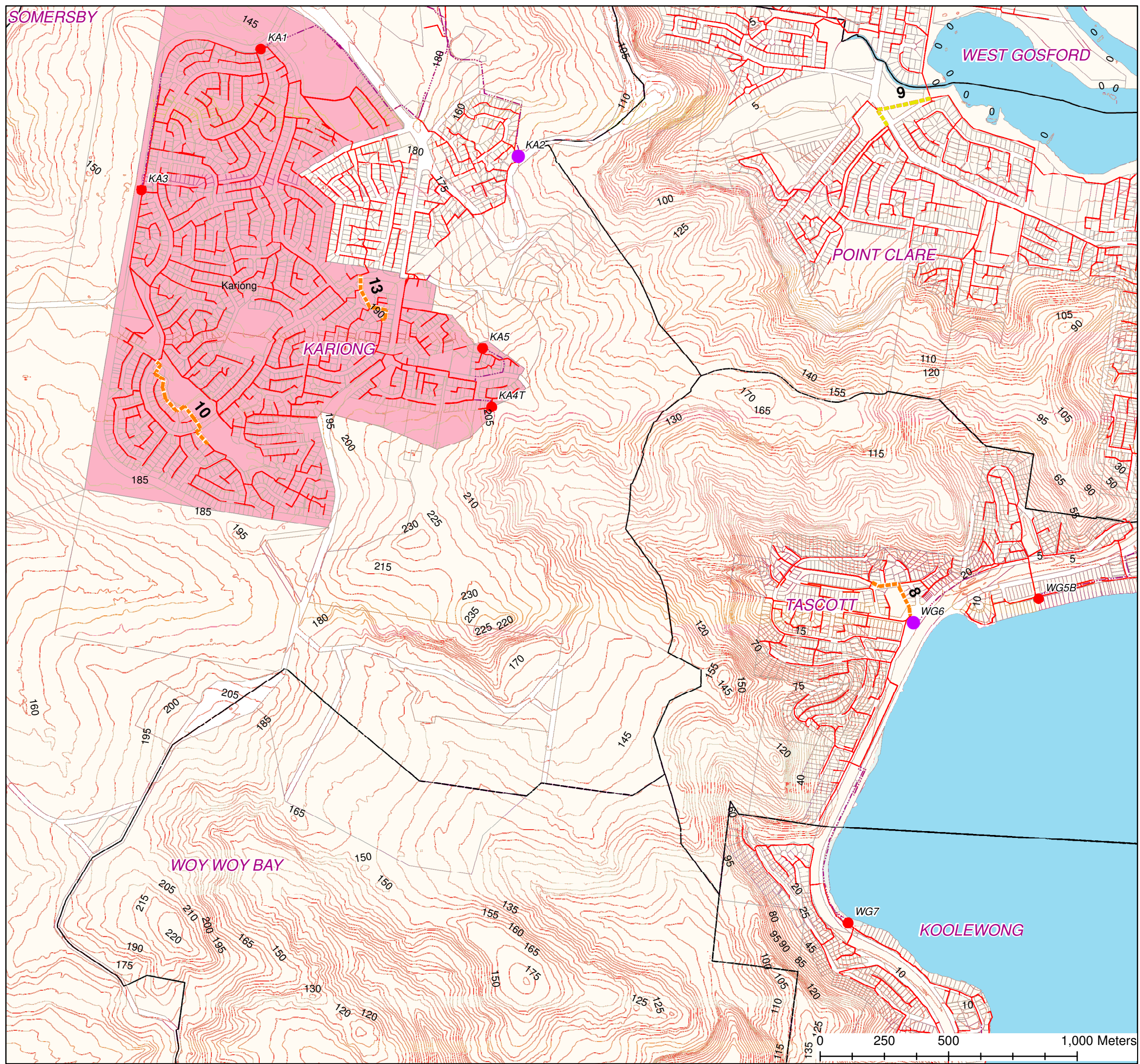




# CENTRAL COAST COUNCIL PROPOSED SEWER ASSETS DSP SOUTH

## Legend

- New SPS
  - SPS Upgrade
  - SPS
  - Sewage Treatment Plant
  - ▬▬▬▬ Proposed Sewer Rising Mains
  - ▬▬▬▬ Proposed Sewer Mains 150 mm
  - ▬▬▬▬ Proposed Sewer Mains 225 mm
  - ▬▬▬▬ Proposed Sewer Mains 250 mm
  - ▬▬▬▬ Proposed Sewer Mains 300 mm
  - ▬▬▬▬ Proposed Sewer Mains 375 mm
  - ▬▬▬▬ Proposed Sewer Mains 450 mm
  - ▬▬▬▬ Proposed Sewer Mains 525 mm
  - ▬▬▬▬ Proposed Sewer Mains 600 mm
  - ⋯⋯⋯ Sewer Pressure Mains
  - ▬▬▬▬ Sewer Gravity Mains
  - Forecast ID Centres
  - Somersby Industrial Estate
  - Cockle Bay PSP
  - ▬▬▬▬ Contours 5m
- DSP Boundaries**
- ▭ Erina Township
  - ▭ Erina, 1
  - ▭ Erina, 2
  - ▭ Gosford City Centre
  - ▭ Kariong
  - ▭ Kincumber
  - ▭ Lisarow
  - ▭ Narara
  - ▭ Niagara Park
  - ▭ Springfield
  - ▭ Wyoming



Mayya Podosonnaya  
 Date: 19/07/2019  
 Source: Central Coast Council  
 Projection: GDA\_1994\_Transverse\_Mercator; GCS\_GDA\_1994  
 Created using ArcGIS 10.3.1 using ArcMap

**DISCLAIMER**  
 These maps have been compiled from various sources and the publisher and/or contributors accept no responsibility for any injury, loss or damage arising from the use, error or any omission therein. While all care is taken to ensure a high degree of accuracy, users are invited to notify Councils Geospatial Group of any map discrepancies. No part of this map may be reproduced without prior written permission.  
 © 2017 Department of Finance, Services & Innovation,  
 © 2018 Central Coast Council, All Rights Reserved.

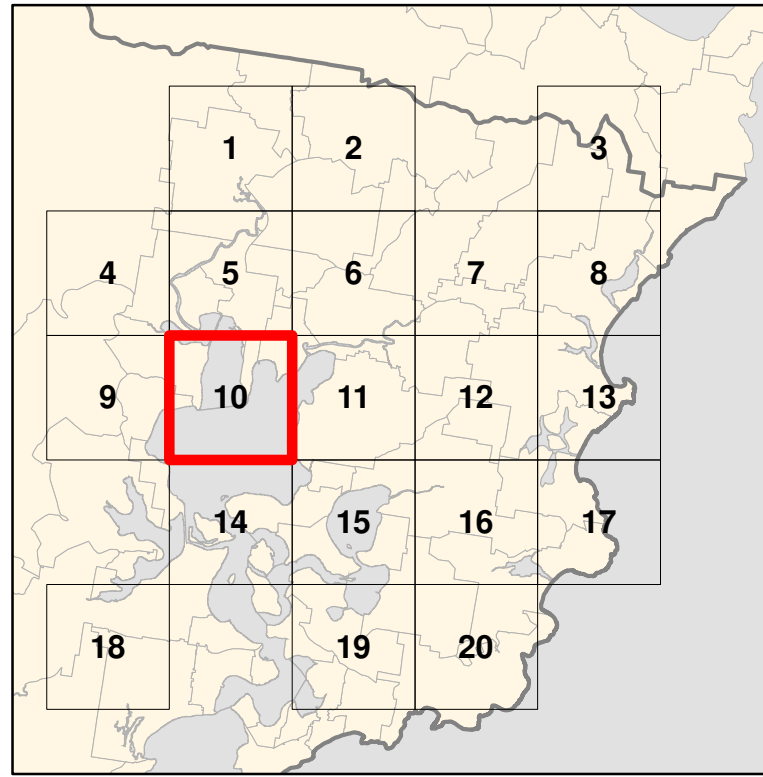
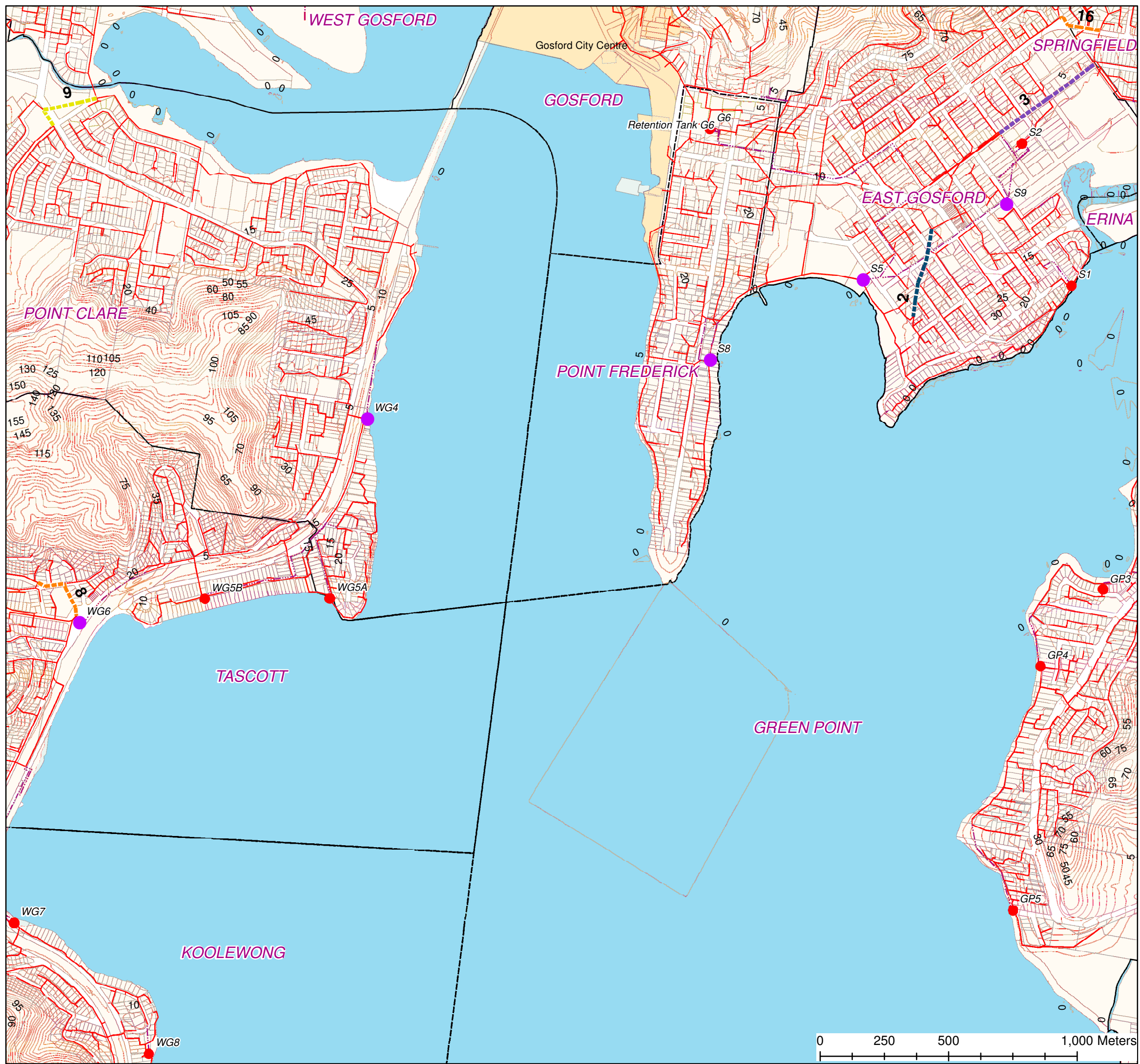




# CENTRAL COAST COUNCIL PROPOSED SEWER ASSETS DSP SOUTH


## Legend

- New SPS
  - SPS Upgrade
  - SPS
  - Sewage Treatment Plant
  - ▬▬▬▬ Proposed Sewer Rising Mains
  - ▬▬▬▬ Proposed Sewer Mains 150 mm
  - ▬▬▬▬ Proposed Sewer Mains 225 mm
  - ▬▬▬▬ Proposed Sewer Mains 250 mm
  - ▬▬▬▬ Proposed Sewer Mains 300 mm
  - ▬▬▬▬ Proposed Sewer Mains 375 mm
  - ▬▬▬▬ Proposed Sewer Mains 450 mm
  - ▬▬▬▬ Proposed Sewer Mains 525 mm
  - ▬▬▬▬ Proposed Sewer Mains 600 mm
  - ▬▬▬▬ Sewer Pressure Mains
  - ▬▬▬▬ Sewer Gravity Mains
  - Forecast ID Centres
  - Somersby Industrial Estate
  - Cockle Bay PSP
  - Contours 5m
- DSP Boundaries**
- Erina Township
  - Erina, 1
  - Erina, 2
  - Gosford City Centre
  - Kariong
  - Kincumber
  - Lisarow
  - Narara
  - Niagara Park
  - Springfield
  - Wyoming



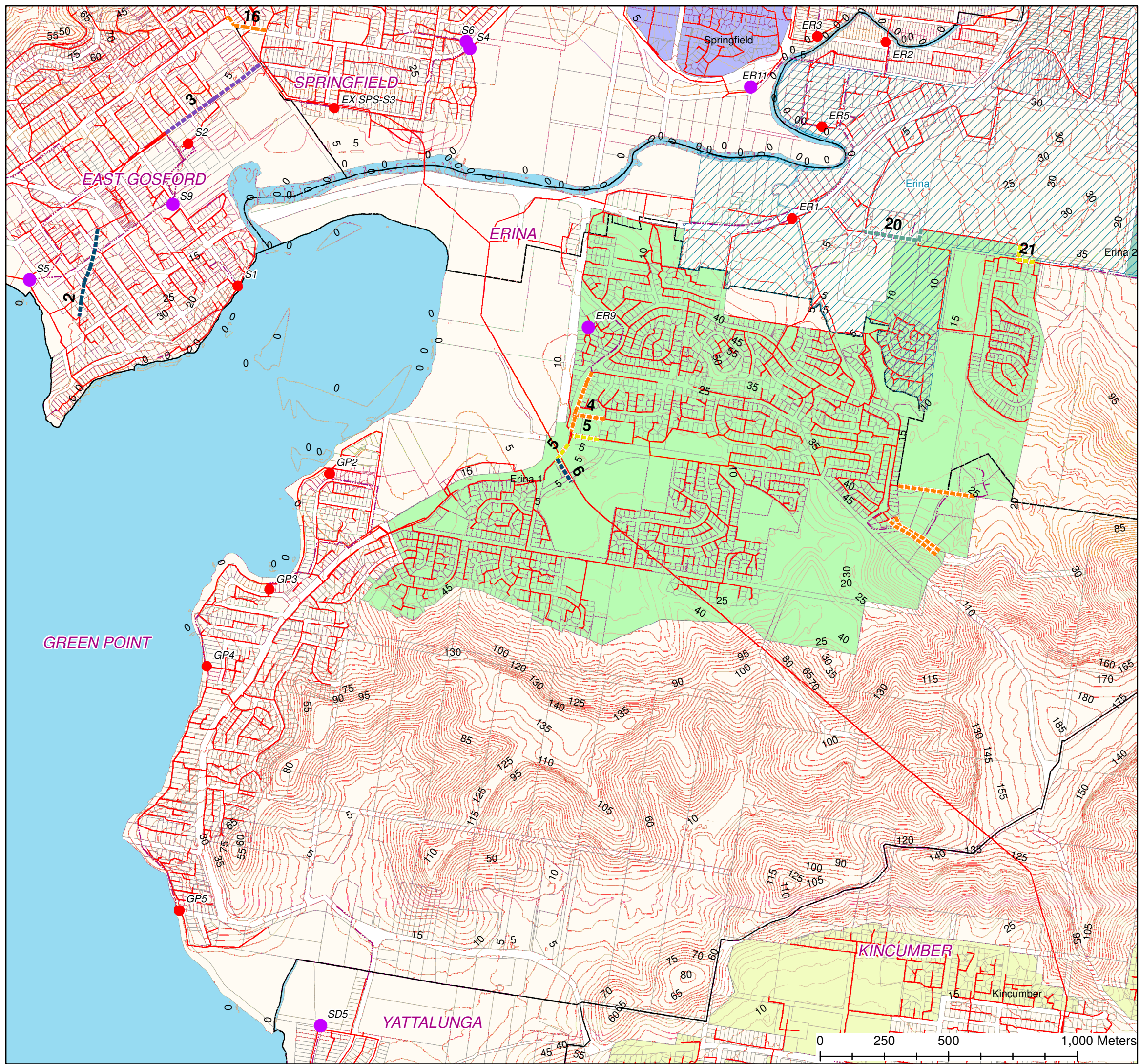
Mayya Podosonnaya  
Date: 19/07/2019  
Source: Central Coast Council  
Projection: GDA\_1994\_Transverse\_Mercator; GCS\_GDA\_1994  
Created using ArcGIS 10.3.1 using ArcMap

**DISCLAIMER**  
These maps have been compiled from various sources and the publisher and/or contributors accept no responsibility for any injury, loss or damage arising from the use, error or any omission therein. While all care is taken to ensure a high degree of accuracy, users are invited to notify Councils Geospatial Group of any map discrepancies. No part of this map may be reproduced without prior written permission.  
© 2017 Department of Finance, Services & Innovation,  
© 2018 Central Coast Council, All Rights Reserved.



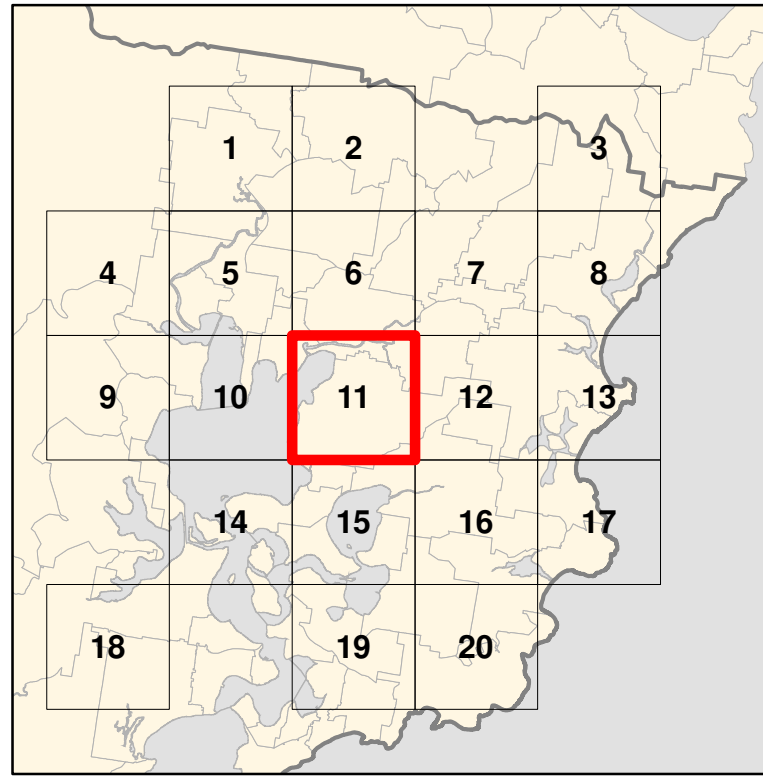


# CENTRAL COAST COUNCIL PROPOSED SEWER ASSETS DSP SOUTH



## Legend

- New SPS
  - SPS Upgrade
  - SPS
  - Sewage Treatment Plant
  - ▬▬▬▬ Proposed Sewer Rising Mains
  - ▬▬▬▬ Proposed Sewer Mains 150 mm
  - ▬▬▬▬ Proposed Sewer Mains 225 mm
  - ▬▬▬▬ Proposed Sewer Mains 250 mm
  - ▬▬▬▬ Proposed Sewer Mains 300 mm
  - ▬▬▬▬ Proposed Sewer Mains 375 mm
  - ▬▬▬▬ Proposed Sewer Mains 450 mm
  - ▬▬▬▬ Proposed Sewer Mains 525 mm
  - ▬▬▬▬ Proposed Sewer Mains 600 mm
  - ▬▬▬▬ Sewer Pressure Mains
  - ▬▬▬▬ Sewer Gravity Mains
  - Forecast ID Centres
  - Somersby Industrial Estate
  - Cockle Bay PSP
  - Contours 5m
- DSP Boundaries**
- Erina Township
  - Erina, 1
  - Erina, 2
  - Gosford City Centre
  - Kariong
  - Kincumber
  - Lisarow
  - Narara
  - Niagara Park
  - Springfield
  - Wyoming



Mayya Podosonnaya  
Date: 19/07/2019  
Source: Central Coast Council  
Projection: GDA\_1994\_Transverse\_Mercator; GCS\_GDA\_1994  
Created using ArcGIS 10.3.1 using ArcMap

**DISCLAIMER**  
These maps have been compiled from various sources and the publisher and/or contributors accept no responsibility for any injury, loss or damage arising from the use, error or any omission therein. While all care is taken to ensure a high degree of accuracy, users are invited to notify Councils Geospatial Group of any map discrepancies. No part of this map may be reproduced without prior written permission.  
© 2017 Department of Finance, Services & Innovation,  
© 2018 Central Coast Council, All Rights Reserved.

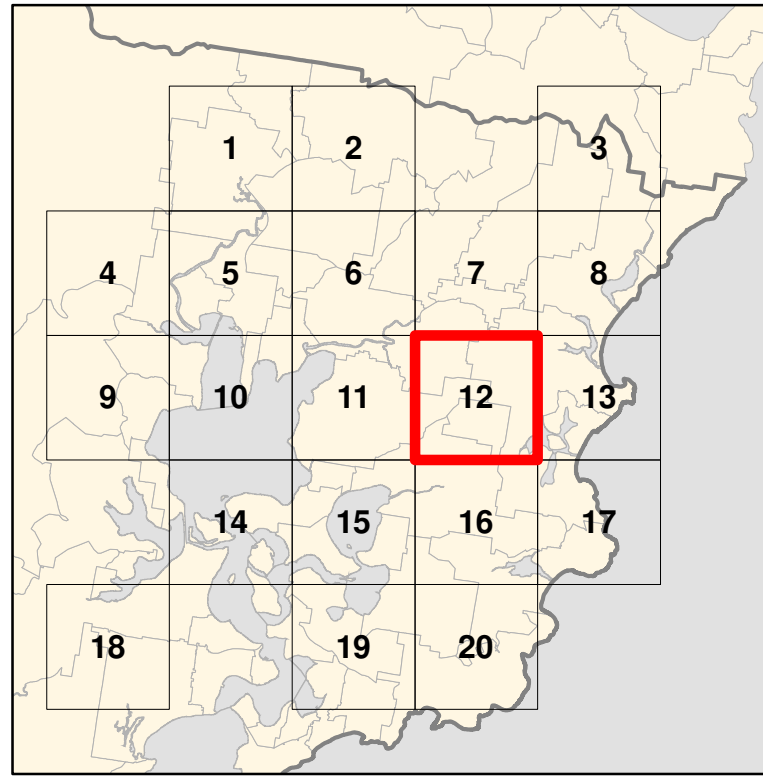
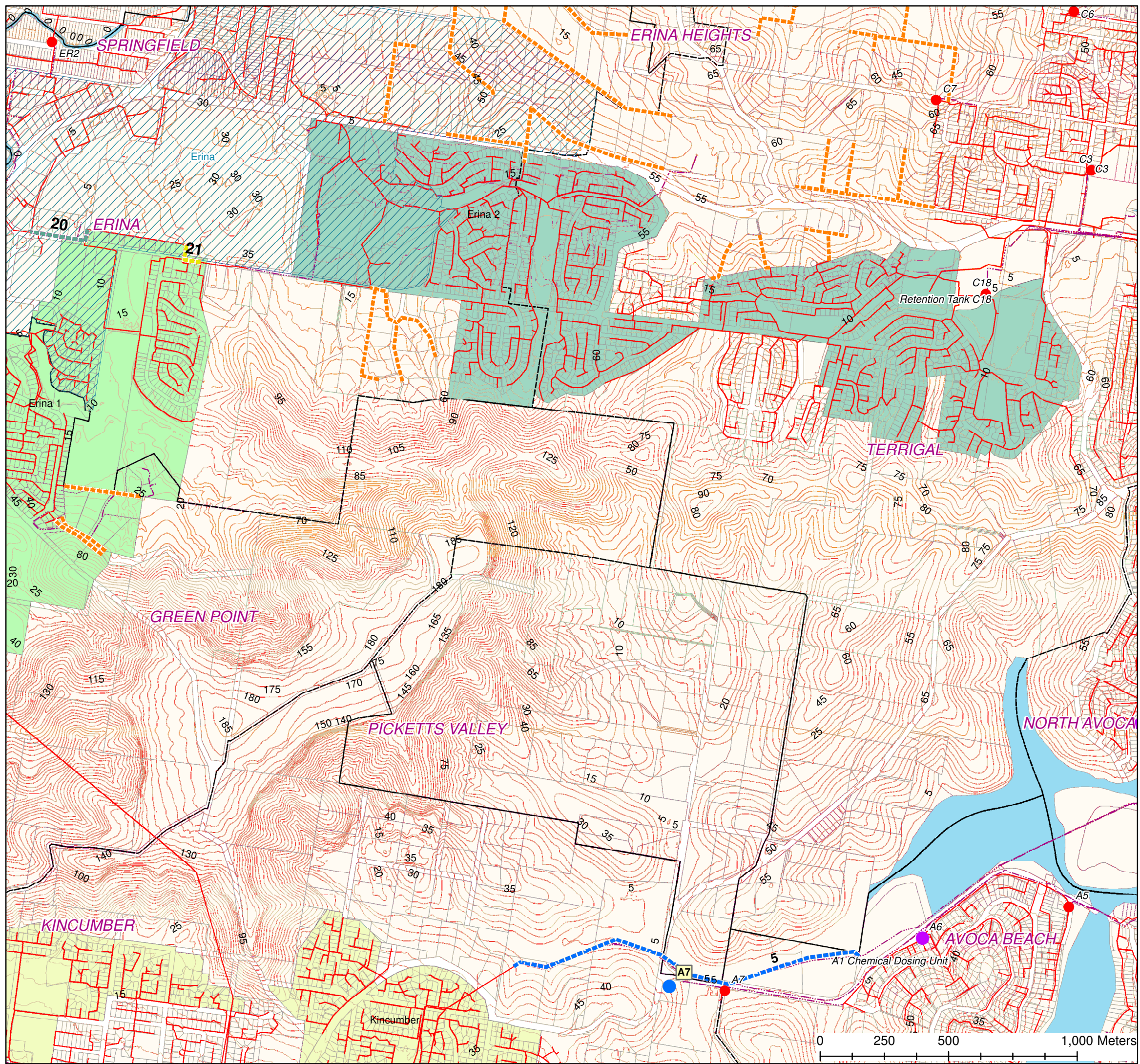




# CENTRAL COAST COUNCIL PROPOSED SEWER ASSETS DSP SOUTH

## Legend

- New SPS
  - SPS Upgrade
  - SPS
  - Sewage Treatment Plant
  - ▬▬▬▬ Proposed Sewer Rising Mains
  - ▬▬▬▬ Proposed Sewer Mains 150 mm
  - ▬▬▬▬ Proposed Sewer Mains 225 mm
  - ▬▬▬▬ Proposed Sewer Mains 250 mm
  - ▬▬▬▬ Proposed Sewer Mains 300 mm
  - ▬▬▬▬ Proposed Sewer Mains 375 mm
  - ▬▬▬▬ Proposed Sewer Mains 450 mm
  - ▬▬▬▬ Proposed Sewer Mains 525 mm
  - ▬▬▬▬ Proposed Sewer Mains 600 mm
  - ▬▬▬▬ Sewer Pressure Mains
  - ▬▬▬▬ Sewer Gravity Mains
  - Forecast ID Centres
  - Somersby Industrial Estate
  - Cockle Bay PSP
  - Contours 5m
- DSP Boundaries**
- Erina Township
  - Erina, 1
  - Erina, 2
  - Gosford City Centre
  - Kariong
  - Kincumber
  - Lisarow
  - Narara
  - Niagara Park
  - Springfield
  - Wyoming



Mayya Podsoonnaya  
Date: 19/07/2019  
Source: Central Coast Council  
Projection: GDA\_1994\_Transverse\_Mercator; GCS\_GDA\_1994  
Created using ArcGIS 10.3.1 using ArcMap



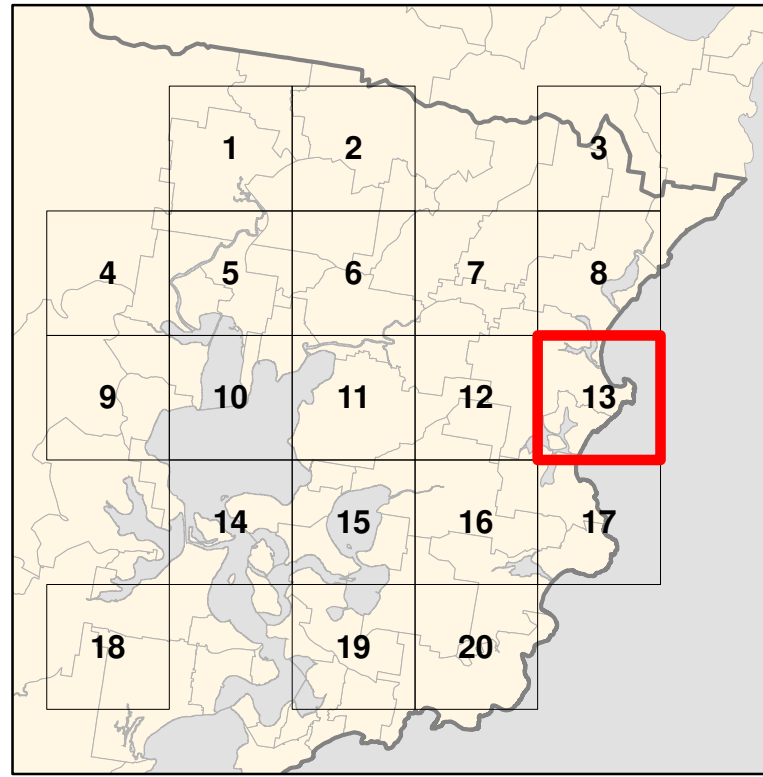
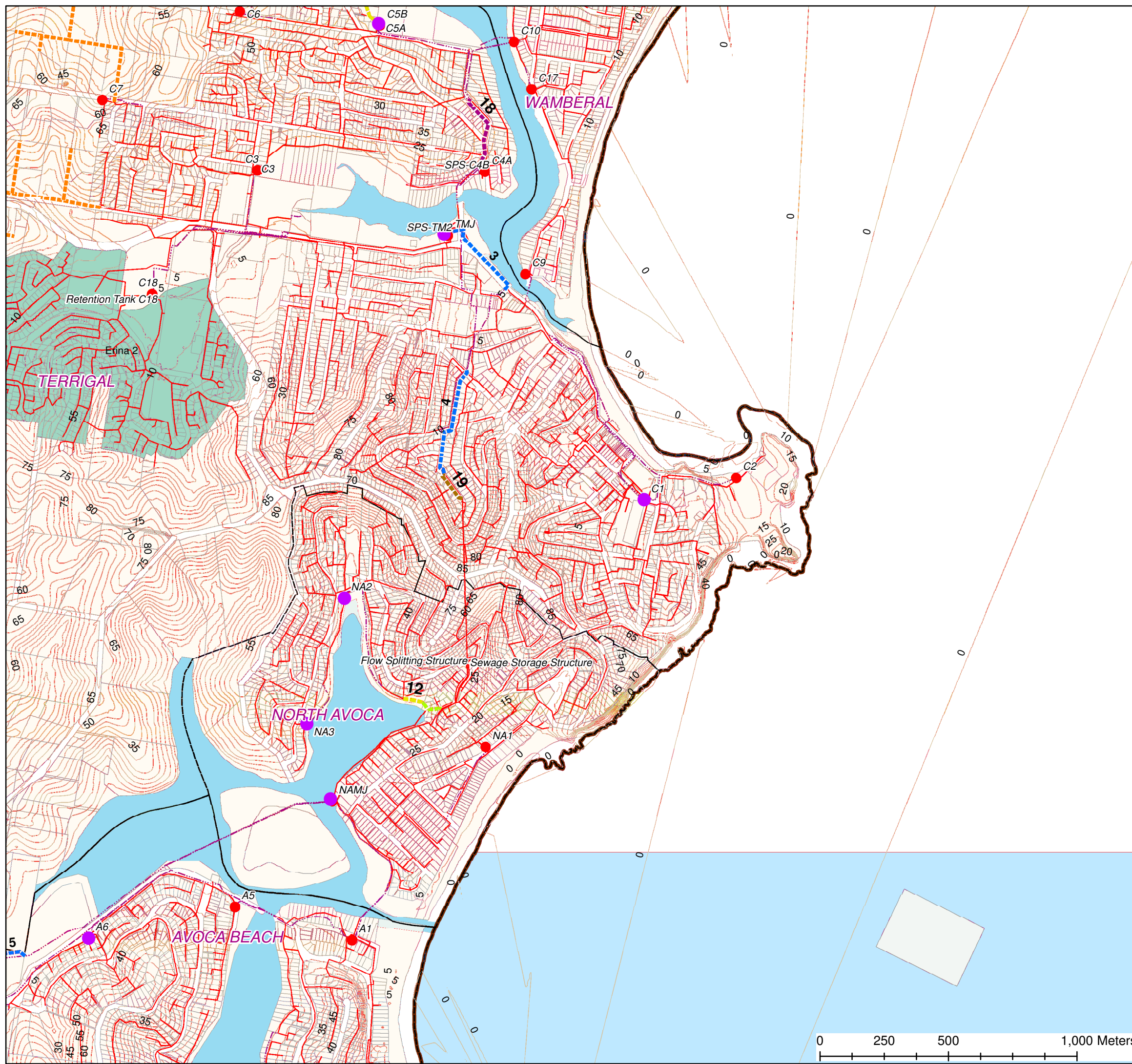
**DISCLAIMER**  
These maps have been compiled from various sources and the publisher and/or contributors accept no responsibility for any injury, loss or damage arising from the use, error or any omission therein. While all care is taken to ensure a high degree of accuracy, users are invited to notify Councils Geospatial Group of any map discrepancies. No part of this map may be reproduced without prior written permission.  
© 2017 Department of Finance, Services & Innovation,  
© 2018 Central Coast Council, All Rights Reserved.



# CENTRAL COAST COUNCIL PROPOSED SEWER ASSETS DSP SOUTH

## Legend

- New SPS
  - SPS Upgrade
  - SPS
  - Sewage Treatment Plant
  - ▬▬▬▬ Proposed Sewer Rising Mains
  - ▬▬▬▬ Proposed Sewer Mains 150 mm
  - ▬▬▬▬ Proposed Sewer Mains 225 mm
  - ▬▬▬▬ Proposed Sewer Mains 250 mm
  - ▬▬▬▬ Proposed Sewer Mains 300 mm
  - ▬▬▬▬ Proposed Sewer Mains 375 mm
  - ▬▬▬▬ Proposed Sewer Mains 450 mm
  - ▬▬▬▬ Proposed Sewer Mains 525 mm
  - ▬▬▬▬ Proposed Sewer Mains 600 mm
  - ▬▬▬▬ Sewer Pressure Mains
  - ▬▬▬▬ Sewer Gravity Mains
  - Forecast ID Centres
  - Somersby Industrial Estate
  - Cockle Bay PSP
  - ▬▬▬▬ Contours 5m
- DSP Boundaries**
- Erina Township
  - Erina, 1
  - Erina, 2
  - Gosford City Centre
  - Kariong
  - Kincumber
  - Lisarow
  - Narara
  - Niagara Park
  - Springfield
  - Wyoming



Mayya Podsoonnaya  
Date: 19/07/2019  
Source: Central Coast Council  
Projection: GDA\_1994\_Transverse\_Mercator; GCS\_GDA\_1994  
Created using ArcGIS 10.3.1 using ArcMap

**DISCLAIMER**  
These maps have been compiled from various sources and the publisher and/or contributors accept no responsibility for any injury, loss or damage arising from the use, error or any omission therein. While all care is taken to ensure a high degree of accuracy, users are invited to notify Councils Geospatial Group of any map discrepancies. No part of this map may be reproduced without prior written permission.  
© 2017 Department of Finance, Services & Innovation,  
© 2018 Central Coast Council, All Rights Reserved.

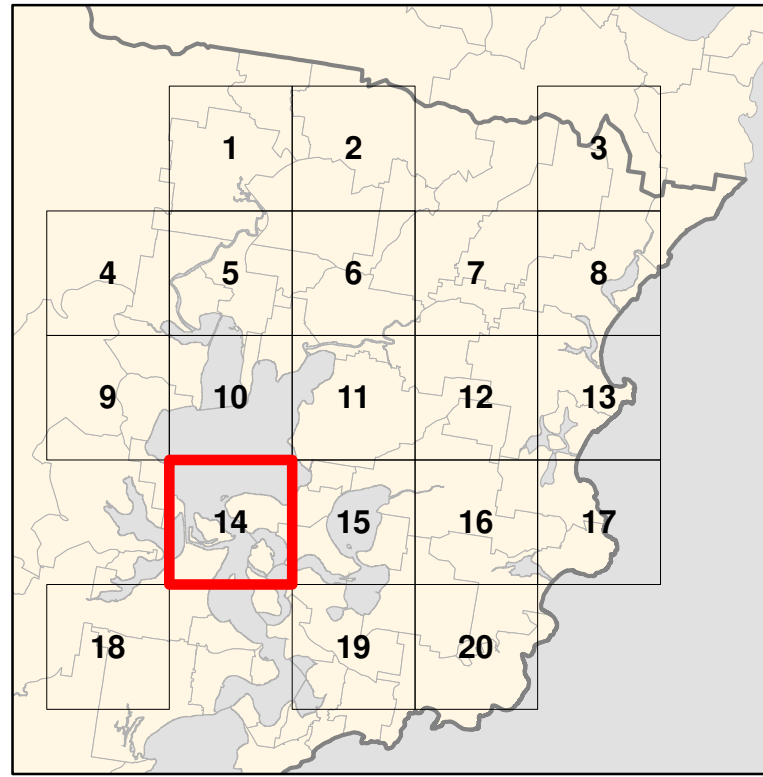
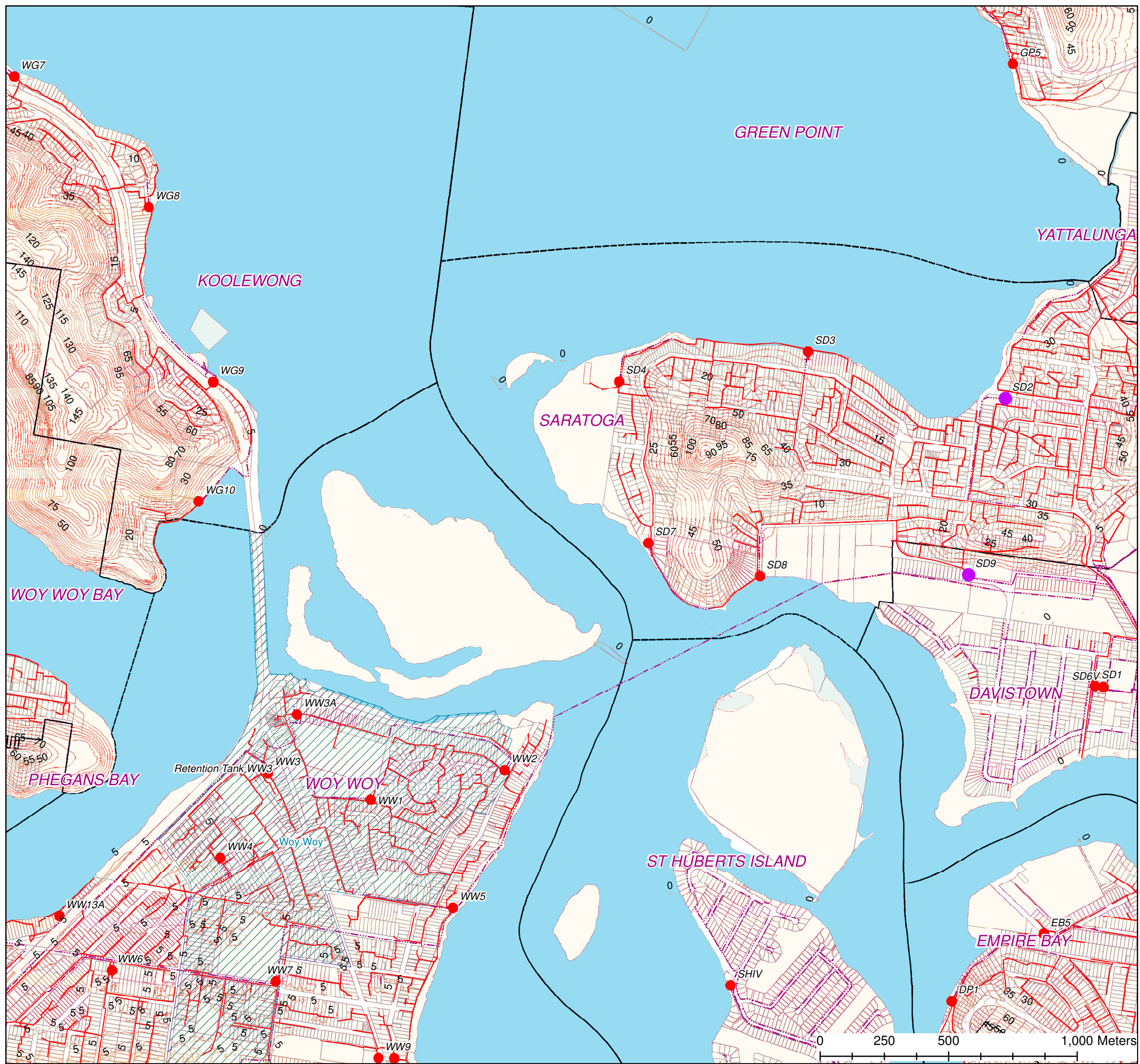




# CENTRAL COAST COUNCIL PROPOSED SEWER ASSETS DSP SOUTH

## Legend

- New SPS
  - SPS Upgrade
  - SPS
  - Sewage Treatment Plant
  - Proposed Sewer Rising Mains
  - Proposed Sewer Mains 150 mm
  - Proposed Sewer Mains 225 mm
  - Proposed Sewer Mains 250 mm
  - Proposed Sewer Mains 300 mm
  - Proposed Sewer Mains 375 mm
  - Proposed Sewer Mains 450 mm
  - Proposed Sewer Mains 525 mm
  - Proposed Sewer Mains 600 mm
  - Sewer Pressure Mains
  - Sewer Gravity Mains
  - Forecast ID Centres
  - Somersby Industrial Estate
  - Cockle Bay PSP
  - Contours 5m
- DSP Boundaries**
- Erina Township
  - Erina, 1
  - Erina, 2
  - Gosford City Centre
  - Kariong
  - Kincumber
  - Lisarow
  - Narara
  - Niagara Park
  - Springfield
  - Wyoming



Mayya Podsoonnaya  
Date: 19/07/2019  
Source: Central Coast Council  
Projection: GDA\_1994\_Transverse\_Mercator; GCS\_GDA\_1994  
Created using ArcGIS 10.3.1 using ArcMap

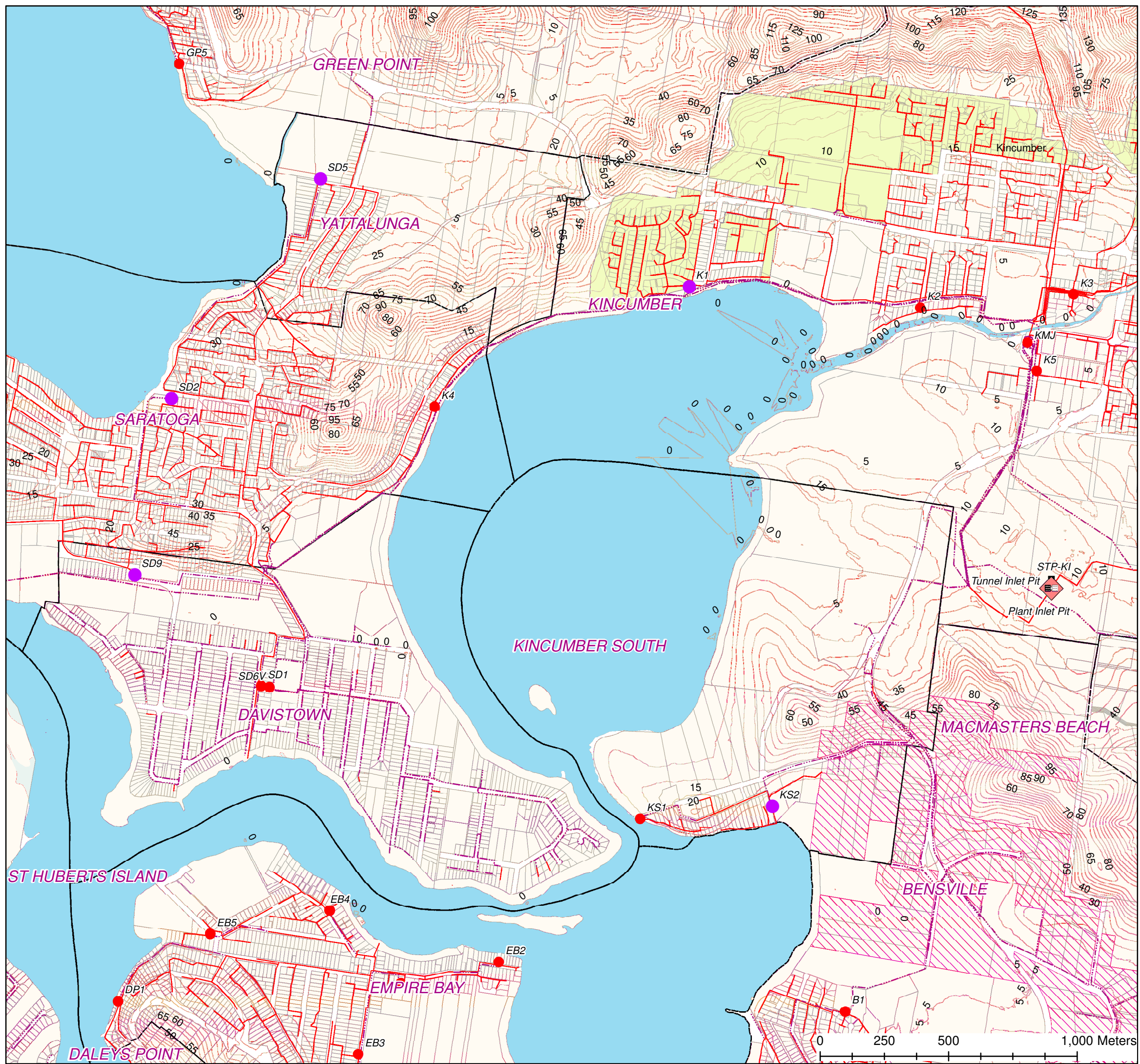
**DISCLAIMER**  
These maps have been compiled from various sources and the publisher and/or contributors accept no responsibility for any injury, loss or damage arising from the use, error or any omission therein. While all care is taken to ensure a high degree of accuracy, users are invited to notify Councils Geospatial Group of any map discrepancies. No part of this map may be reproduced without prior written permission.  
© 2017 Department of Finance, Services & Innovation,  
© 2018 Central Coast Council, All Rights Reserved.



0 250 500 1,000 Meters

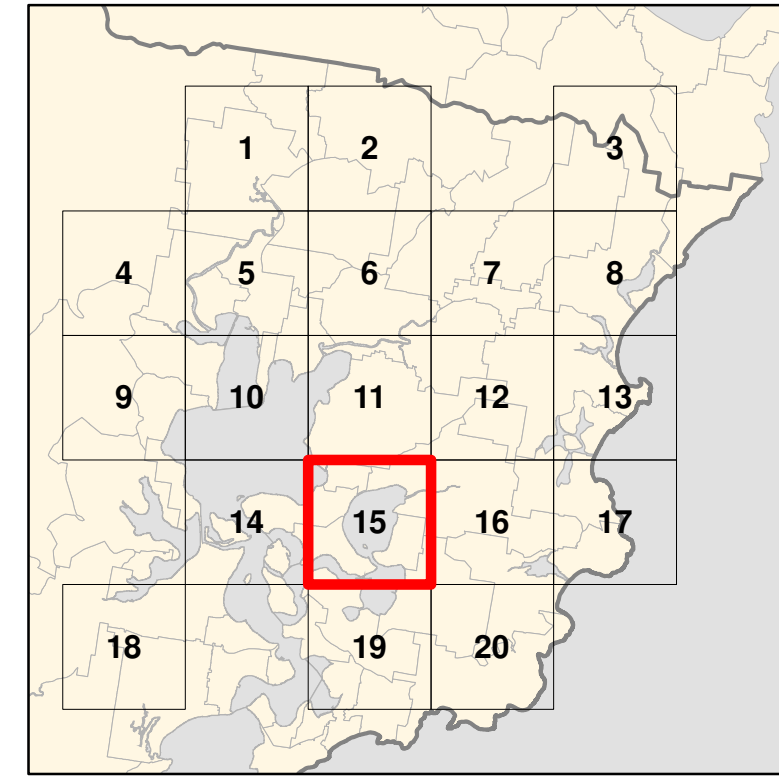


# CENTRAL COAST COUNCIL PROPOSED SEWER ASSETS DSP SOUTH



## Legend

- New SPS
  - SPS Upgrade
  - SPS
  - Sewage Treatment Plant
  - Forecast ID Centres
  - Somersby Industrial Estate
  - Cockle Bay PSP
  - Contours 5m
- DSP Boundaries**
- Erina Township
  - Erina, 1
  - Erina, 2
  - Gosford City Centre
  - Kariong
  - Kinumber
  - Lisarow
  - Narara
  - Niagara Park
  - Springfield
  - Wyoming
- Proposed Sewer Rising Mains
  - Proposed Sewer Mains 150 mm
  - Proposed Sewer Mains 225 mm
  - Proposed Sewer Mains 250 mm
  - Proposed Sewer Mains 300 mm
  - Proposed Sewer Mains 375 mm
  - Proposed Sewer Mains 450 mm
  - Proposed Sewer Mains 525 mm
  - Proposed Sewer Mains 600 mm
  - Sewer Pressure Mains
  - Sewer Gravity Mains



Mayya Podsoonnaya  
Date: 19/07/2019  
Source: Central Coast Council  
Projection: GDA\_1994\_Transverse\_Mercator; GCS\_GDA\_1994  
Created using ArcGIS 10.3.1 using ArcMap

**DISCLAIMER**  
These maps have been compiled from various sources and the publisher and/or contributors accept no responsibility for any injury, loss or damage arising from the use, error or any omission therein. While all care is taken to ensure a high degree of accuracy, users are invited to notify Councils Geospatial Group of any map discrepancies. No part of this map may be reproduced without prior written permission.  
© 2017 Department of Finance, Services & Innovation,  
© 2018 Central Coast Council, All Rights Reserved.

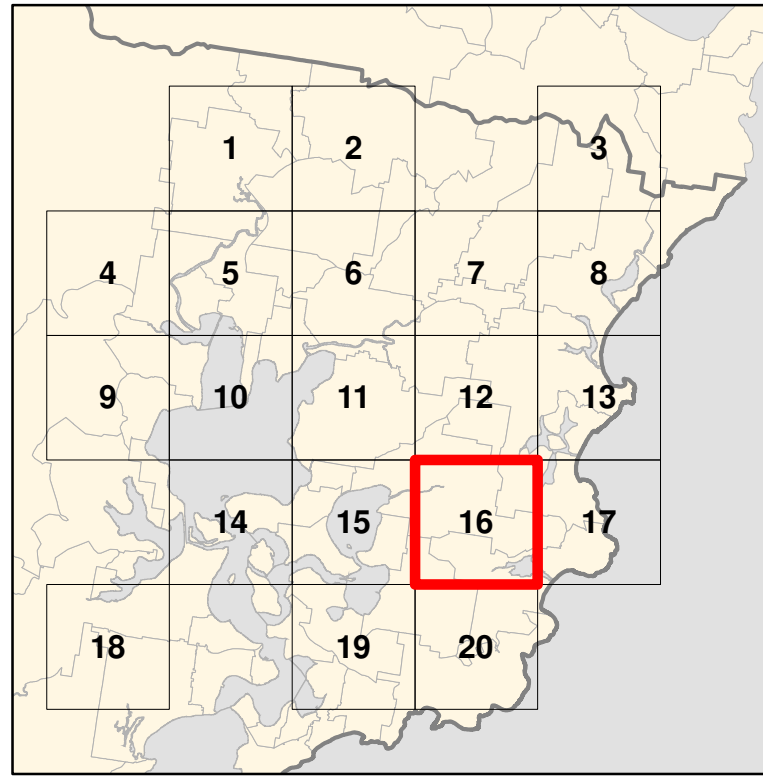
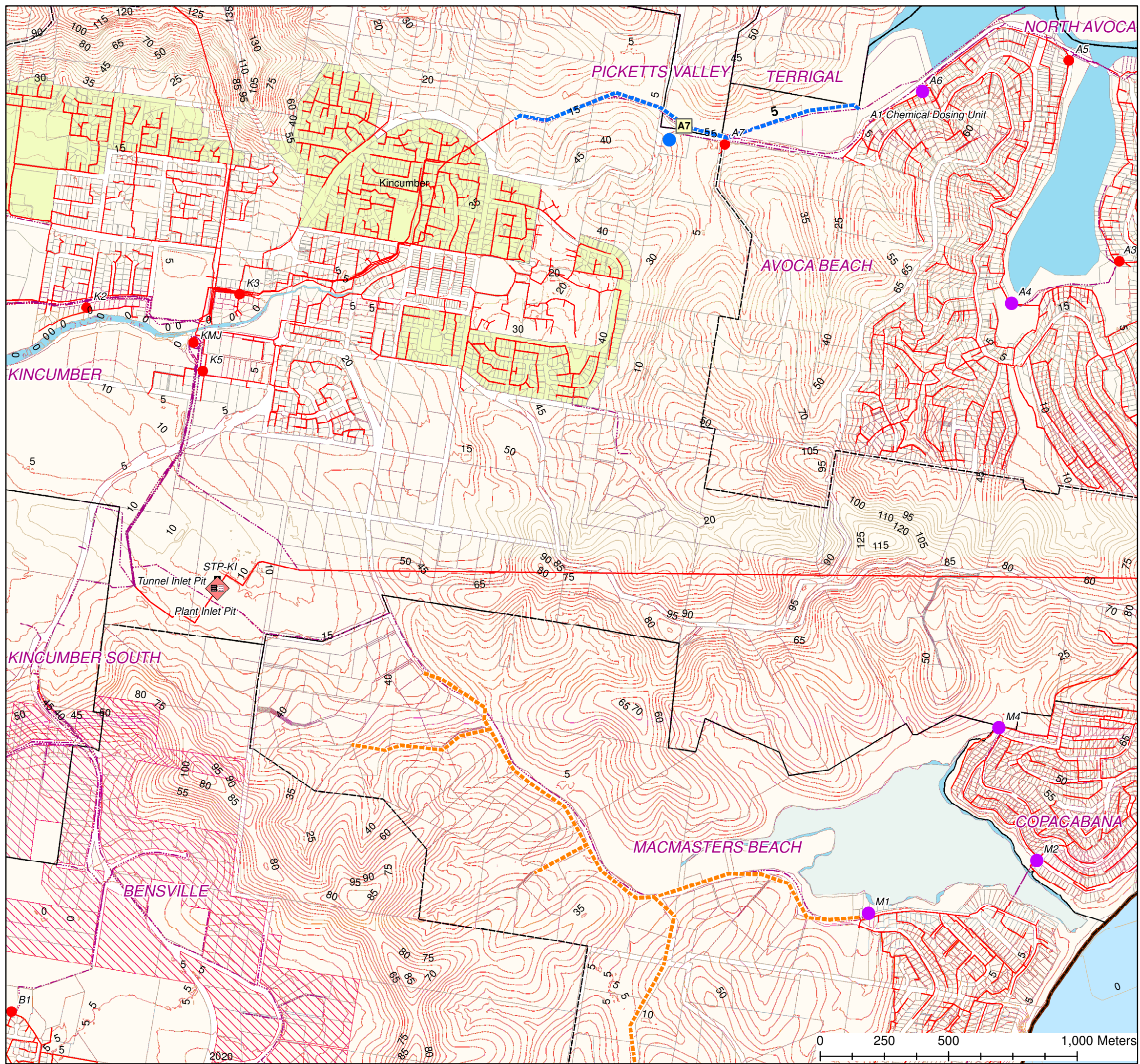




# CENTRAL COAST COUNCIL PROPOSED SEWER ASSETS DSP SOUTH

## Legend

- New SPS
  - SPS Upgrade
  - SPS
  - Sewage Treatment Plant
  - Forecast ID Centres
  - Somersby Industrial Estate
  - Cockle Bay PSP
  - Contours 5m
- DSP Boundaries**
- Erina Township
  - Erina, 1
  - Erina, 2
  - Gosford City Centre
  - Kariong
  - Kincumber
  - Lisarow
  - Narara
  - Niagara Park
  - Springfield
  - Wyoming
- Proposed Sewer Rising Mains
  - Proposed Sewer Mains 150 mm
  - Proposed Sewer Mains 225 mm
  - Proposed Sewer Mains 250 mm
  - Proposed Sewer Mains 300 mm
  - Proposed Sewer Mains 375 mm
  - Proposed Sewer Mains 450 mm
  - Proposed Sewer Mains 525 mm
  - Proposed Sewer Mains 600 mm
  - Sewer Pressure Mains
  - Sewer Gravity Mains



Mayya Podosonnaya  
Date: 19/07/2019  
Source: Central Coast Council  
Projection: GDA\_1994\_Transverse\_Mercator; GCS\_GDA\_1994  
Created using ArcGIS 10.3.1 using ArcMap

**DISCLAIMER**  
These maps have been compiled from various sources and the publisher and/or contributors accept no responsibility for any injury, loss or damage arising from the use, error or any omission therein. While all care is taken to ensure a high degree of accuracy, users are invited to notify Councils Geospatial Group of any map discrepancies. No part of this map may be reproduced without prior written permission.  
© 2017 Department of Finance, Services & Innovation,  
© 2018 Central Coast Council, All Rights Reserved.

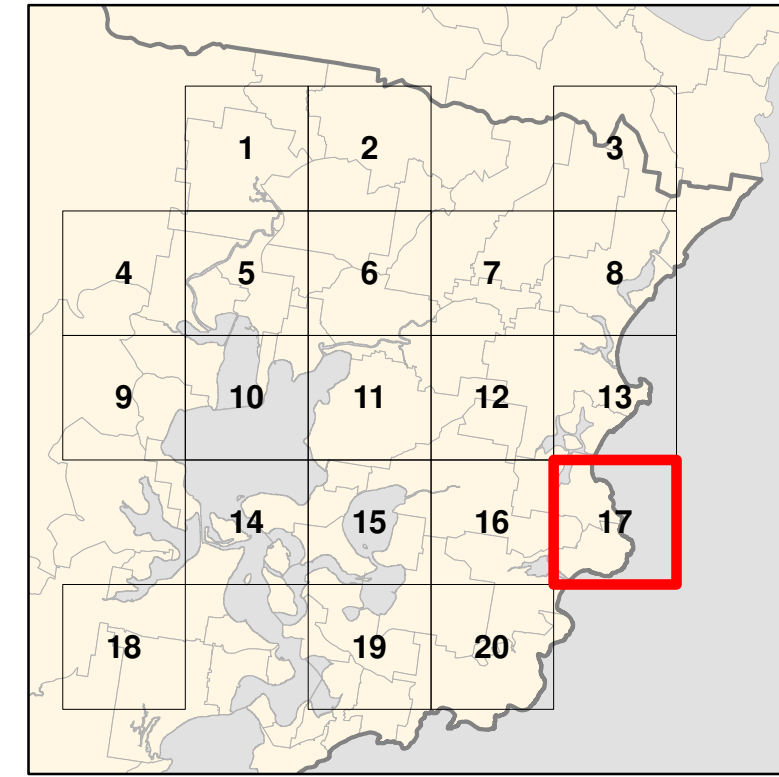
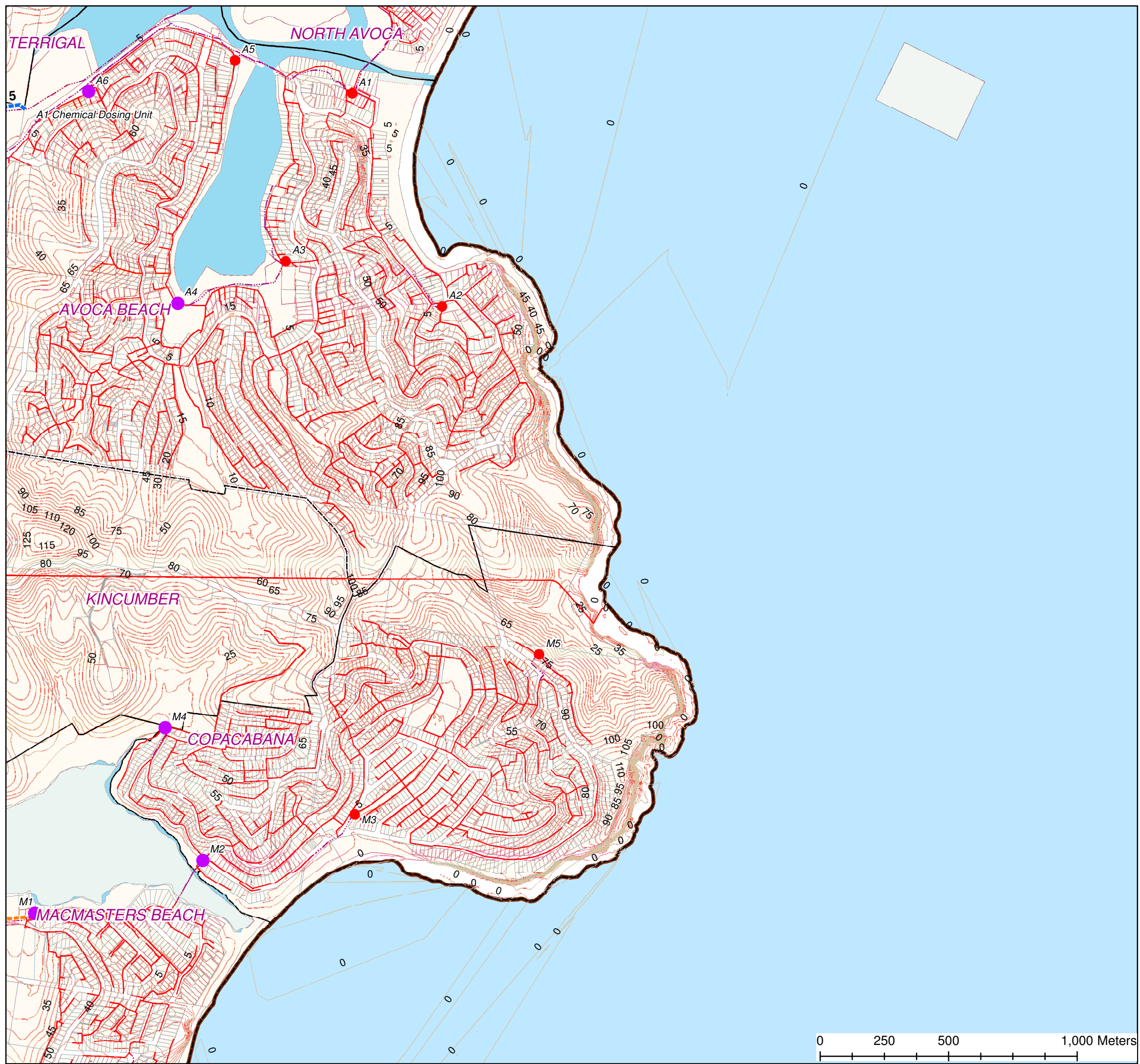




# CENTRAL COAST COUNCIL PROPOSED SEWER ASSETS DSP SOUTH


## Legend

- New SPS
  - SPS Upgrade
  - SPS
  - Sewage Treatment Plant
  - ▬▬▬▬ Proposed Sewer Rising Mains
  - ▬▬▬▬ Proposed Sewer Mains 150 mm
  - ▬▬▬▬ Proposed Sewer Mains 225 mm
  - ▬▬▬▬ Proposed Sewer Mains 250 mm
  - ▬▬▬▬ Proposed Sewer Mains 300 mm
  - ▬▬▬▬ Proposed Sewer Mains 375 mm
  - ▬▬▬▬ Proposed Sewer Mains 450 mm
  - ▬▬▬▬ Proposed Sewer Mains 525 mm
  - ▬▬▬▬ Proposed Sewer Mains 600 mm
  - ▬▬▬▬ Sewer Pressure Mains
  - ▬▬▬▬ Sewer Gravity Mains
  - Forecast ID Centres
  - Somersby Industrial Estate
  - Cockle Bay PSP
  - ▬▬▬▬ Contours 5m
- DSP Boundaries**
- Erina Township
  - Erina, 1
  - Erina, 2
  - Gosford City Centre
  - Kariong
  - Kincumber
  - Lisarow
  - Narara
  - Niagara Park
  - Springfield
  - Wyoming



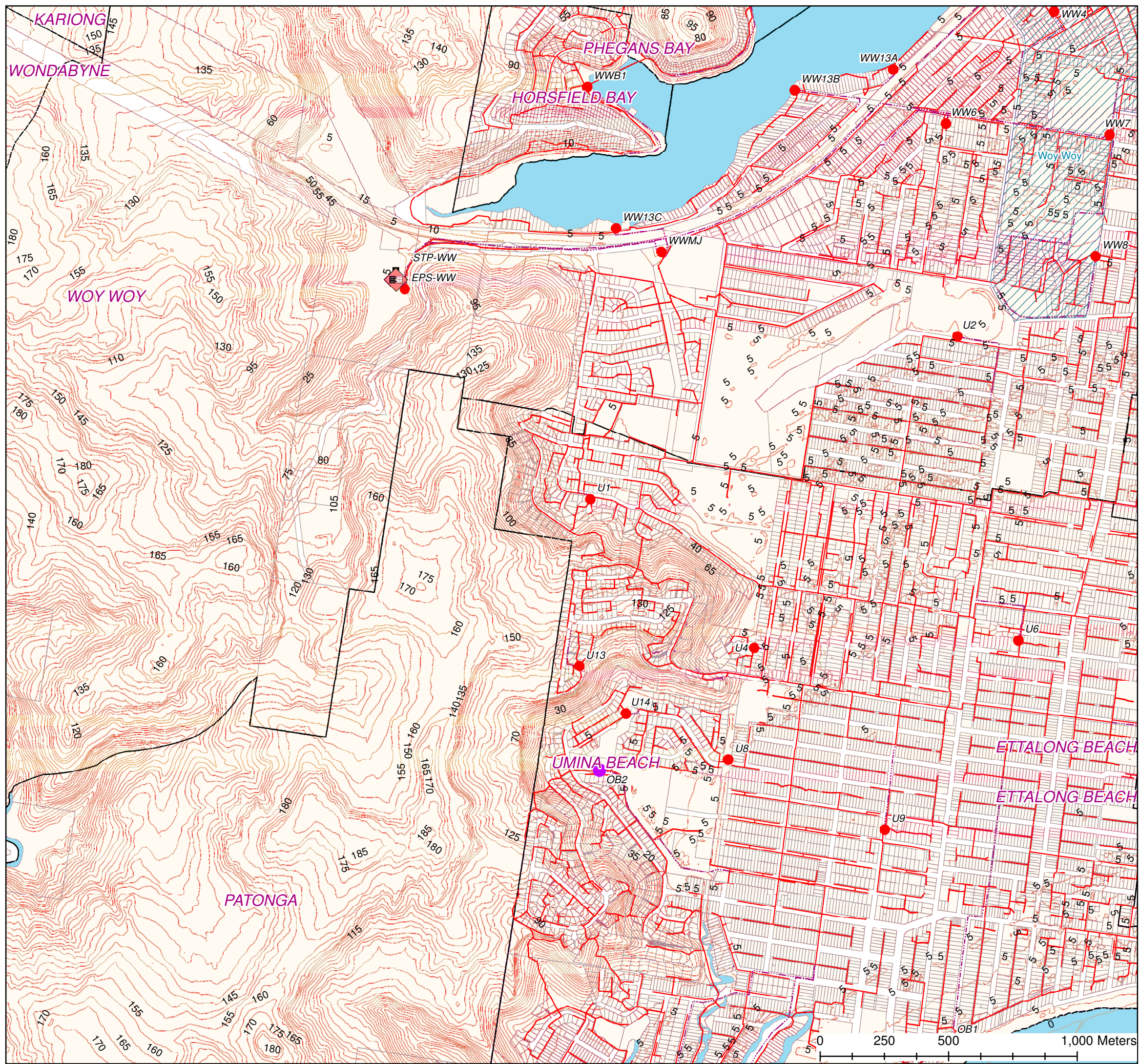
Mayya Podosonnaya  
Date: 19/07/2019  
Source: Central Coast Council  
Projection: GDA\_1994\_Transverse\_Mercator; GCS\_GDA\_1994  
Created using ArcGIS 10.3.1 using ArcMap

**DISCLAIMER**  
These maps have been compiled from various sources and the publisher and/or contributors accept no responsibility for any injury, loss or damage arising from the use, error or any omission therein. While all care is taken to ensure a high degree of accuracy, users are invited to notify Councils Geospatial Group of any map discrepancies. No part of this map may be reproduced without prior written permission.  
© 2017 Department of Finance, Services & Innovation,  
© 2018 Central Coast Council, All Rights Reserved.



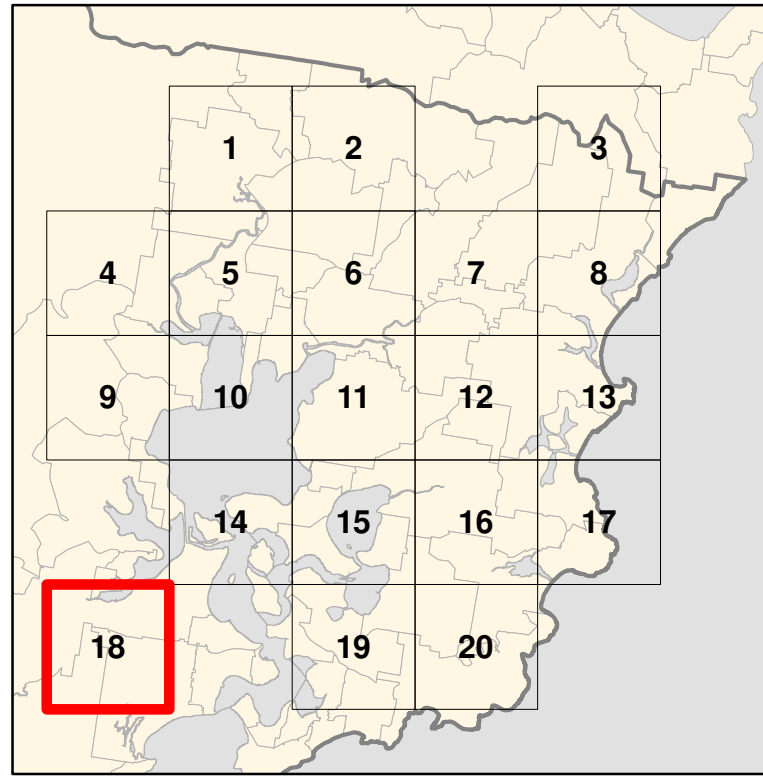


# CENTRAL COAST COUNCIL PROPOSED SEWER ASSETS DSP SOUTH



## Legend

- New SPS
  - SPS Upgrade
  - SPS
  - Sewage Treatment Plant
  - ▬▬▬▬ Proposed Sewer Rising Mains
  - ▬▬▬▬ Proposed Sewer Mains 150 mm
  - ▬▬▬▬ Proposed Sewer Mains 225 mm
  - ▬▬▬▬ Proposed Sewer Mains 250 mm
  - ▬▬▬▬ Proposed Sewer Mains 300 mm
  - ▬▬▬▬ Proposed Sewer Mains 375 mm
  - ▬▬▬▬ Proposed Sewer Mains 450 mm
  - ▬▬▬▬ Proposed Sewer Mains 525 mm
  - ▬▬▬▬ Proposed Sewer Mains 600 mm
  - ▬▬▬▬ Sewer Pressure Mains
  - ▬▬▬▬ Sewer Gravity Mains
  - Forecast ID Centres
  - Somersby Industrial Estate
  - Cockle Bay PSP
  - ▬▬▬▬ Contours 5m
- DSP Boundaries**
- Erina Township
  - Erina, 1
  - Erina, 2
  - Gosford City Centre
  - Kariong
  - Kincumber
  - Lisarow
  - Narara
  - Niagara Park
  - Springfield
  - Wyoming



Mayya Podsoonnaya  
Date: 19/07/2019  
Source: Central Coast Council  
Projection: GDA\_1994\_Transverse\_Mercator; GCS\_GDA\_1994  
Created using ArcGIS 10.3.1 using ArcMap

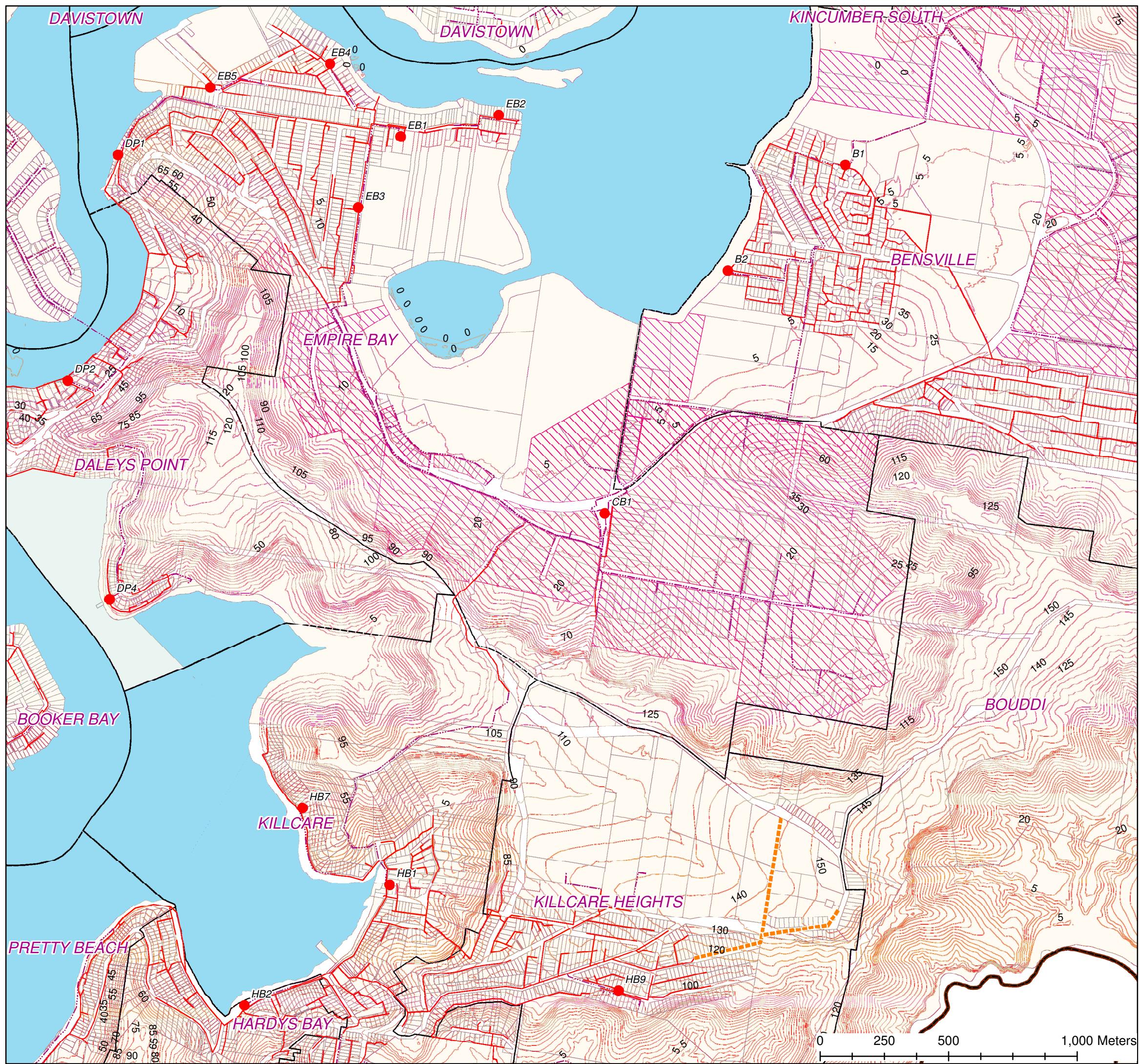
**DISCLAIMER**  
These maps have been compiled from various sources and the publisher and/or contributors accept no responsibility for any injury, loss or damage arising from the use, error or any omission therein. While all care is taken to ensure a high degree of accuracy, users are invited to notify Councils Geospatial Group of any map discrepancies. No part of this map may be reproduced without prior written permission.  
© 2017 Department of Finance, Services & Innovation,  
© 2018 Central Coast Council, All Rights Reserved.





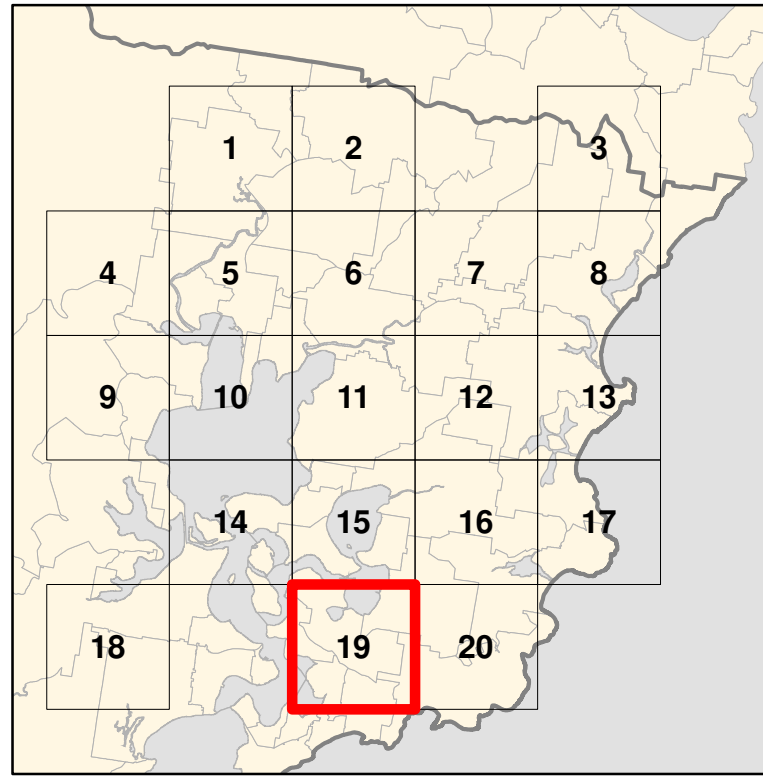


# CENTRAL COAST COUNCIL PROPOSED SEWER ASSETS DSP SOUTH



## Legend

- New SPS
  - SPS Upgrade
  - SPS
  - Sewage Treatment Plant
  - ▬▬▬▬ Proposed Sewer Rising Mains
  - ▬▬▬▬ Proposed Sewer Mains 150 mm
  - ▬▬▬▬ Proposed Sewer Mains 225 mm
  - ▬▬▬▬ Proposed Sewer Mains 250 mm
  - ▬▬▬▬ Proposed Sewer Mains 300 mm
  - ▬▬▬▬ Proposed Sewer Mains 375 mm
  - ▬▬▬▬ Proposed Sewer Mains 450 mm
  - ▬▬▬▬ Proposed Sewer Mains 525 mm
  - ▬▬▬▬ Proposed Sewer Mains 600 mm
  - ▬▬▬▬ Sewer Pressure Mains
  - ▬▬▬▬ Sewer Gravity Mains
  - Forecast ID Centres
  - Somersby Industrial Estate
  - Cockle Bay PSP
  - ▬▬▬▬ Contours 5m
- DSP Boundaries**
- Erina Township
  - Erina, 1
  - Erina, 2
  - Gosford City Centre
  - Kariong
  - Kincumber
  - Lisarow
  - Narara
  - Niagara Park
  - Springfield
  - Wyoming



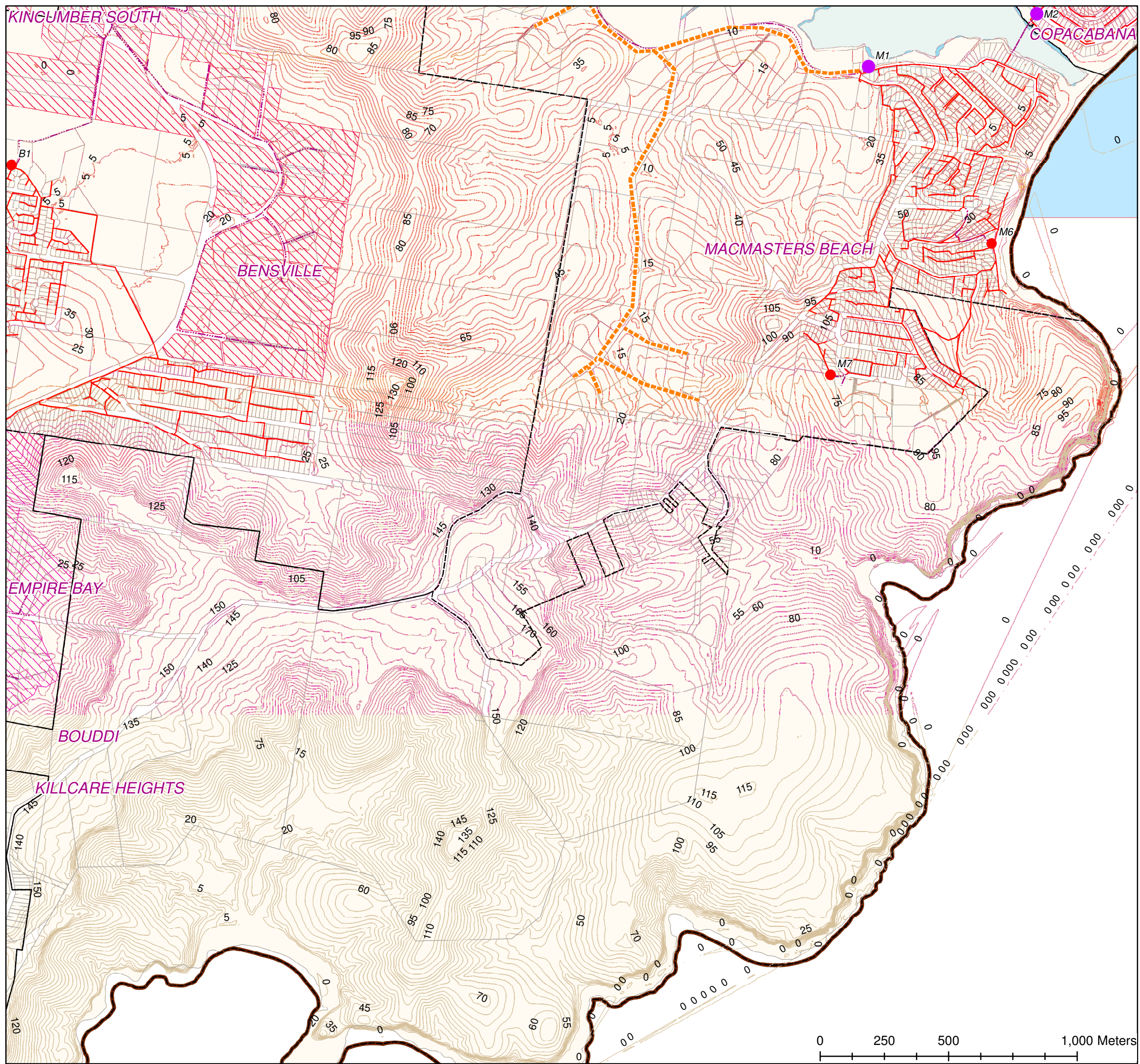
Mayya Podsoonnaya  
 Date: 19/07/2019  
 Source: Central Coast Council  
 Projection: GDA\_1994\_Transverse\_Mercator; GCS\_GDA\_1994  
 Created using ArcGIS 10.3.1 using ArcMap

**DISCLAIMER**  
 These maps have been compiled from various sources and the publisher and/or contributors accept no responsibility for any injury, loss or damage arising from the use, error or any omission therein. While all care is taken to ensure a high degree of accuracy, users are invited to notify Councils Geospatial Group of any map discrepancies. No part of this map may be reproduced without prior written permission.  
 © 2017 Department of Finance, Services & Innovation,  
 © 2018 Central Coast Council, All Rights Reserved.



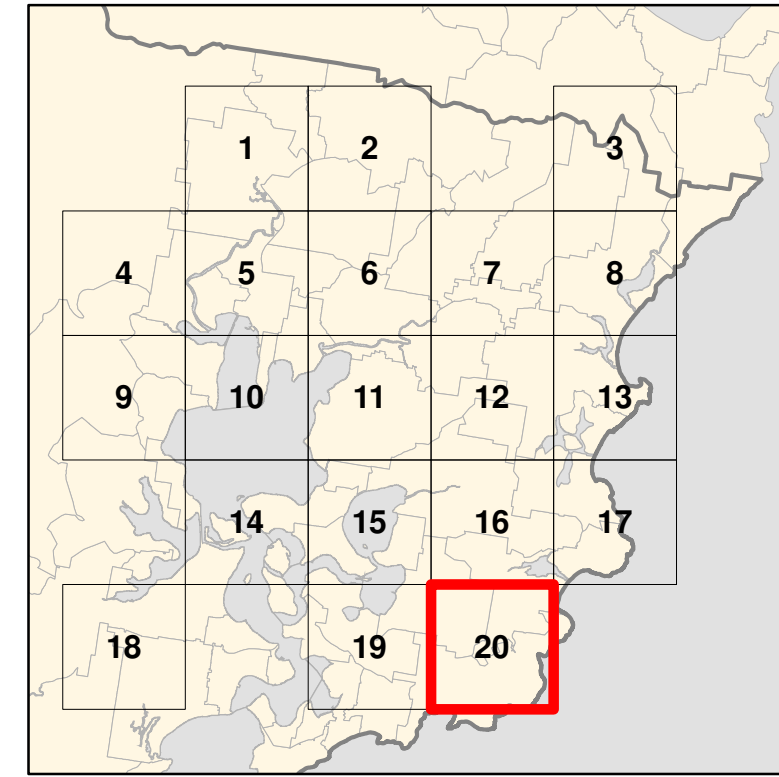


# CENTRAL COAST COUNCIL PROPOSED SEWER ASSETS DSP SOUTH



## Legend

- New SPS
  - SPS Upgrade
  - SPS
  - Sewage Treatment Plant
  - - - Proposed Sewer Rising Mains
  - - - Proposed Sewer Mains 150 mm
  - - - Proposed Sewer Mains 225 mm
  - - - Proposed Sewer Mains 250 mm
  - - - Proposed Sewer Mains 300 mm
  - - - Proposed Sewer Mains 375 mm
  - - - Proposed Sewer Mains 450 mm
  - - - Proposed Sewer Mains 525 mm
  - - - Proposed Sewer Mains 600 mm
  - - - Sewer Pressure Mains
  - - - Sewer Gravity Mains
  - Forecast ID Centres
  - Somersby Industrial Estate
  - Cockle Bay PSP
  - Contours 5m
- DSP Boundaries**
- Erina Township
  - Erina, 1
  - Erina, 2
  - Gosford City Centre
  - Kariong
  - Kincumber
  - Lisarow
  - Narara
  - Niagara Park
  - Springfield
  - Wyoming



Mayya Podosonnaya  
Date: 19/07/2019  
Source: Central Coast Council  
Projection: GDA\_1994\_Transverse\_Mercator; GCS\_GDA\_1994  
Created using ArcGIS 10.3.1 using ArcMap

**DISCLAIMER**  
These maps have been compiled from various sources and the publisher and/or contributors accept no responsibility for any injury, loss or damage arising from the use, error or any omission therein. While all care is taken to ensure a high degree of accuracy, users are invited to notify Councils Geospatial Group of any map discrepancies. No part of this map may be reproduced without prior written permission.  
© 2017 Department of Finance, Services & Innovation,  
© 2018 Central Coast Council, All Rights Reserved.

