



Schedule 1: Works Schedule and Costs for Proposed New Infrastructure - PAMP												TOTAL:	\$8,967,349			
Works	Priority	ID	Road Name	Suburb Name	PAMP Area	To	From	Description of Works	Priority	Length	Total Length	Cost	No. of Kerb Ramps	Kerb Ramp Cost	Total Cost	Year
1		34	Etna Street	NORTH GOSFORD	Gosford	Gertrude Street	Henry Parry Drive	2.4m wide path	Primary Route	178		\$71,266	1	\$2,000	\$73,266	1-3
2		11	Georgiana Terrace/ John Whiteway Drive	GOSFORD	Gosford	Henry Parry Drive	Donnison Street	1.5m wide path	Secondary Route	537		\$134,153	10	\$20,000	\$154,153	1-3
3		12	Henry Parry Dr	GOSFORD	Gosford	Georgiana Terrace	Joseph Lloyd Close	1.5m wide path	Secondary Route	371		\$92,761	0	\$0	\$92,761	1-3
4		10	Erina St E/ Albany St N	GOSFORD	Gosford	Henry Parry Drive	Henry Wheeler Place	1.5m wide path	Secondary Route	161		\$40,214	2	\$4,000	\$44,214	1-3
5		24	Pemell St	WYOMING	Gosford	Jarrett Street	Pacific Hwy	2.4m wide path	Primary Route	223		\$89,384	1	\$2,000	\$91,384	1-3
6		33	Pemell St	WYOMING	Gosford	Jarrett Street	Pacific Hwy	2.4m wide path	Primary Route	118		\$47,374	1	\$2,000	\$49,374	1-3
7		13	Henry Parry Dr/ Terama Place	GOSFORD	Gosford	Corner Of Henry Parry Drive / Terama Place	Corner Of Henry Parry Drive / Terama Place	2.4m wide path	Primary Route	90		\$35,971	2	\$4,000	\$39,971	1-3
8		17	Rose St/ Ithome Street	WYONG	Wyong	Levitt Street	Warner Ave	1.5m wide path	Secondary Route	317		\$79,294	1	\$2,000	\$81,294	1-3
9		98	Warner Ave	WYONG	Wyong	Leppington Street	Marathon Street	1.5m wide path	Secondary Route	148		\$37,081	1	\$2,000	\$39,081	1-3
10		25	Rose Street	WYONG	Wyong	Howarth Street	Levitt Street	1.5m wide path	Secondary Route	133		\$33,302	0	\$0	\$33,302	1-3
11		99	Warner Ave	WYONG	Wyong	Leppington Street	Byron Street	1.5m wide path	Secondary Route	44		\$10,977	1	\$2,000	\$12,977	1-3
12		101	Warner Ave	WYONG	Wyong	Byron Street	Howarth Street	1.5m wide path	Secondary Route	41		\$10,242	1	\$2,000	\$12,242	1-3
13		100	Warner Ave	WYONG	Wyong	Levitts Street	Byron Street	1.5m wide path	Secondary Route	31		\$7,733	1	\$2,000	\$9,733	1-3
14		16	Pacific Hwy	TUGGERAH	Wyong	Railway Sq	Johnson Road	2.4m wide path	Primary Route	880		\$352,118	4	\$8,000	\$360,118	1-3
15		102	Church Street	WYONG	Wyong	Rankens Ct	Margaret Street	1.5m wide path	Secondary Route	128		\$32,040	2	\$4,000	\$36,040	1-3
16		46	Hargrave Street	WYONG	Wyong	Hope Street	Margaret Street	1.5m wide path	Secondary Route	123		\$30,630	2	\$4,000	\$34,630	1-3
17		96	Hope Street	WYONG	Wyong	Alsion Road	Jennings Road	1.5m wide path	Secondary Route	45		\$11,324	1	\$2,000	\$13,324	1-3
18		7	Showground Road	GOSFORD	Gosford	Racecourse Road	Beane Street West	1.5m wide path	Secondary Route	141		\$35,150	1	\$2,000	\$37,150	1-3
19		3	Fairview Ave	THE ENTRANCE	The Entrance	Tuggerah Parde	Copnor Avenue	1.5m wide path	Secondary Route	380		\$95,026	7	\$14,000	\$109,026	1-3
20		31	Pacific Hwy	WYOMING	Gosford	Glennie Street	Cary Street	2.4m wide path	Primary Route	179		\$71,595	1	\$2,000	\$73,595	1-3
21		30	Pacific Hwy	WYOMING	Gosford	Henry Parry Drive	Laycock Street	2.4m wide path	Primary Route	87		\$34,626	0	\$0	\$34,626	1-3
22		32	Pacific Hwy	WYOMING	Gosford	Akora Road	Cary Street	2.4m wide path	Primary Route	79		\$31,570	2	\$4,000	\$35,570	1-3
23		1	Boondilla Road	BLUE BAY	The Entrance	Gosford Avenue	Ocean Parade	1.5m wide path	Secondary Route	902		\$225,603	9	\$18,000	\$243,603	1-3
24		36	Boondilla Road	BLUE BAY	The Entrance	Gosford Avenue	Ocean Parade	1.5m wide path	Secondary Route	878		\$219,579	10	\$20,000	\$239,579	1-3
25		2	View St	THE ENTRANCE	The Entrance	Tuggerah Parade	Oakland Avenue	1.5m wide path	Secondary Route	215		\$53,649	2	\$4,000	\$57,649	1-3
26		35	View St	THE ENTRANCE	The Entrance	Tuggerah Parade	Oakland Avenue	1.5m wide path	Secondary Route	212		\$53,063	4	\$8,000	\$61,063	1-3
27		77	Boondilla Road	THE ENTRANCE	The Entrance	The Entrance Road	Gosford Ave	1.5m wide path	Secondary Route	79		\$19,746	2	\$4,000	\$23,746	1-3
28		20	Brick Wharf Road	WOY WOY	Woy Woy	Sonter Ave	North Burge Road	1.5m wide path	Secondary Route	63		\$15,671	0	\$0	\$15,671	1-3
29		76	Boondilla Road	THE ENTRANCE	The Entrance	Gosford Avenue	The Entrance Road	1.5m wide path	Secondary Route	18		\$4,450	6	\$12,000	\$16,450	1-3
30		4	Pacific Hwy	WYOMING	Gosford	Laycock Street	Glennie Street	1.5m wide path	Secondary Route	448		\$111,952	3	\$6,000	\$117,952	1-3
31		9	Batley St N/ Faunce Street West	WEST GOSFORD	Gosford	Racecourse Road	Showground Road	1.5m wide path	Secondary Route	803		\$200,719	10	\$20,000	\$220,719	1-3
32		22	Lone Pine Ave/ Carpenter Street	UMINA BEACH	Woy Woy	Ocean Beach Road	Ryans Road	1.5m wide path	Secondary Route	1145		\$286,250	6	\$12,000	\$298,250	1-3
33		48	Pacific Hwy	WYONG	Wyong	North Road	Robleys Lane	2.4m wide path	Primary Route	334		\$133,556	2	\$4,000	\$137,556	1-3
34		26	Howarth St	WYONG	Wyong	Warner Ave	Rose Street	2.4m wide path	Primary Route	221		\$88,269	0	\$0	\$88,269	1-3
35		43	Henry Parry Dr/ Etna Street	GOSFORD	Gosford	Jarretts Street	Terama Place	2.4m wide path	Primary Route	784		\$313,474	2	\$4,000	\$317,474	1-3
36		27	The Esplanade	ETTALONG BEACH	Woy Woy	Beach Street	Kourung Street	1.5m wide path	Secondary Route	688		\$172,072	3	\$6,000	\$178,072	1-3
37		63	Ocean Beach Road	UMINA BEACH	Woy Woy	West Street/ Sydney Ave Roundabout	The Esplanade	1.5m wide path	Secondary Route	497		\$124,321	4	\$8,000	\$132,321	1-3
38		108	Pacific Hwy	TUGGERAH	Wyong	Gavenlock Road	Tonkiss St	1.5m wide path	Secondary Route	274		\$68,388	2	\$4,000	\$72,388	1-3
39		107	Gavenlock Road	TUGGERAH	Wyong	Wyong Road	Pacific Hwy	1.5m wide path	Secondary Route	156		\$39,073	0	\$0	\$39,073	1-3
40		85	Oakland Ave	THE ENTRANCE	The Entrance	Armidale St	Ashton Ave	1.5m wide path	Tertiary Route	141		\$35,249	2	\$4,000	\$39,249	1-3
41		109	Pacific Hwy	TUGGERAH	Wyong	Gavenlock Road	Tonkiss St	1.5m wide path	Secondary Route	103		\$25,843	0	\$0	\$25,843	1-3
42		84	Oakland Ave	THE ENTRANCE	The Entrance	Fairview Ave	Armidale Street	1.5m wide path	Tertiary Route	96		\$24,084	1	\$2,000	\$26,084	1-3
43		86	Oakland Ave	THE ENTRANCE	The Entrance	Ashton Ave	Campbell Ave	1.5m wide path	Tertiary Route	96		\$24,049	2	\$4,000	\$28,049	1-3
44		110	Gavenlock Road	TUGGERAH	Wyong	Wyong Road	Pacific Hwy	1.5m wide path	Secondary Route	58		\$14,544	0	\$0	\$14,544	1-3
45		28	The Esplanade	UMINA BEACH	Woy Woy	Norman Street	Kourung Street	1.5m wide path	Secondary Route	1157		\$289,318	9	\$18,000	\$307,318	1-3
46		5	Glennie Street/Jarrett Street	NORTH GOSFORD	Gosford	Pacific Hwy	Cary Street	2.4m wide path	Primary Route	836		\$334,255	26	\$52,000	\$386,255	1-3
47		19	Welcome Street	WOY WOY	Woy Woy	Mcmasters Road	Alpha Road	1.5m wide path	Secondary Route	388		\$97,049	2	\$4,000	\$101,049	4-6
48		6	Pacific Hwy	NORTH GOSFORD	Gosford	Glennie Street	Dwyer Street	2.4m wide path	Primary Route	235		\$94,131	4	\$8,000	\$102,131	4-6
49		80	Oakland Ave	THE ENTRANCE	The Entrance	Norberta Street	The Entrance Road/Central Coast Hwy	1.5m wide path	Tertiary Route	79		\$19,812	3	\$6,000	\$25,812	4-6
50		44	Racecourse Road	WEST GOSFORD	Gosford	Pacific Hwy/ Central Coast Hwy	Batley Street N	1.5m wide path	Tertiary Route	1358		\$339,380	6	\$12,000	\$351,380	4-6
51		14	Maitland Bay Drive/Memorial Ave/Fassifern Street/ Picnic Parade	ETTALONG BEACH	Woy Woy	Memorial Ave	Maitland Bay Drive	1.5m wide path	Secondary Route	865		\$216,304	7	\$14,000	\$230,304	4-6
52		61	Maitland Bay Dr	BLACKWALL	Woy Woy	Lurline Street	Picnic Parade	1.5m wide path	Secondary Route	452		\$112,953	0	\$0	\$112,953	4-6
53		59	Carpenter St	UMINA BEACH	Woy Woy	Veron Road	Ryans Road	1.5m wide path	Secondary Route	347		\$86,792	4	\$8,000	\$94,792	4-6
54		103	Panonia Rd	WYONG	Wyong	Howarth Street	Marathon Street	1.5m wide path	Tertiary Route	344		\$86,095	0	\$0	\$86,095	4-6
55		62	Maitland Bay Dr	BLACKWALL	Woy Woy	Booker Bay Road	Ocean Grove Road	1.5m wide path	Secondary Route	174		\$43,532	0	\$0	\$43,532	4-6
56		15	Trafalgar Ave	WOY WOY	Woy Woy	Alma Ave	Winifred Ave	1.5m wide path	Secondary Route	430		\$107,442	12	\$24,000	\$131,442	4-6
57		104	Wyong Road	TUGGERAH	Wyong	Gavenlocak Road	Pacific Hwy	1.5m wide path	Tertiary Route	303		\$75,626	2	\$4,000	\$79,626	4-6
58		57	George Street	WOY WOY	Woy Woy	Brisbane Water Drive	Victoria Road	2.4m wide path	Primary Route	185		\$74,131	1	\$2,000	\$76,131	4-6
59		39	Thompson St	LONG JETTY	The Entrance	Watkins Street	The Entrance Road/ Central Coast Hwy	1.5m wide path	Tertiary Route	212		\$52,950	4	\$8,000	\$60,950	4-6

Schedule 1: Works Schedule and Costs for Proposed New Infrastructure - PAMP												TOTAL:	\$8,967,349		
Works	Priority	ID	Road Name	Suburb Name	PAMP Area	To	From	Description of Works	Priority	Length	Total Length Cost	No. of Kerb Ramps	Kerb Ramp Cost	Total Cost	Year
60		106	Pacific Hwy	TUGGERAH	Wyong	Tambelin Street	Gavenlock Road	1.5m wide path	Tertiary Route	300	\$75,025	0	\$0	\$75,025	4-6
61		105	Pacific Hwy	TUGGERAH	Wyong	Wyong Road	Tambelin Street	1.5m wide path	Tertiary Route	134	\$33,460	0	\$0	\$33,460	4-6
62		56	Brisbane Water Drive	WOY WOY	Woy Woy	George Street	Blackwall Road	2.4m wide path	Primary Route	162	\$64,950	2	\$4,000	\$68,950	4-6
63		29	The Esplanade	UMINA BEACH	Woy Woy	Ocean Beach Road	Norman Street	1.5m wide path	Secondary Route	630	\$157,523	2	\$4,000	\$161,523	4-6
64		41	Jarrett St	WYOMING	Gosford	Cary Street	Maidens Brush Road	1.5m wide path	Secondary Route	126	\$31,432	4	\$8,000	\$39,432	4-6
65		0	Wilfred Barrett Dr	THE ENTRANCE	The Entrance	Bent Street	Lake Tuggerah/Start Of The Entrance Bridge	1.5m wide path	Secondary Route	64	\$15,912	2	\$4,000	\$19,912	4-6
66		45	River Road	WYONG	Wyong	Rankens Crt	Pacific Hwy	1.5m wide path	Tertiary Route	250	\$62,411	0	\$0	\$62,411	4-6
67		97	River Rd/Hope Street	WYONG	Wyong	Jennings Road	Margaret Street	1.5m wide path	Tertiary Route	133	\$33,361	1	\$2,000	\$35,361	4-6
68		114	Reliance Dr	TUGGERAH	Wyong	Colony Close	Teamster Close	1.5m wide path	Tertiary Route	104	\$26,124	0	\$0	\$26,124	4-6
69		113	Reliance Dr	TUGGERAH	Wyong	Pioneer Ave	Wyong Road	1.5m wide path	Tertiary Route	93	\$23,320	0	\$0	\$23,320	4-6
70		8	Riou Street	GOSFORD	Gosford	From Bus Stop	Existing Footpath	1.5m wide path	Tertiary Route	9	\$2,367	0	\$0	\$2,367	4-6
71		21	Memorial Ave/Maitland Bay Dr Rounabout	BLACKWALL	Woy Woy	Maitland Bay Drive	Memorial Ave	1.5m wide path	Tertiary Route	55	\$13,869	2	\$4,000	\$17,869	4-6
72		60	Bapaume Ave	UMINA BEACH	Woy Woy	Lone Pine Ave	Nowack Ave	1.5m wide path	Secondary Route	665	\$166,317	42	\$84,000	\$250,317	4-6
73		52	Bryant Dr	TUGGERAH	Wyong	Pacific Hwy	Lake Road	2.4m wide path	Primary Route	380	\$151,839	1	\$2,000	\$153,839	4-6
74		51	Bryant Dr	TUGGERAH	Wyong	Eastern End Of Bryant Drive	Western End Of Bryant Drive	2.4m wide path	Primary Route	115	\$46,065	1	\$2,000	\$48,065	4-6
75		83	Ashton Ave	THE ENTRANCE	The Entrance	Oaklnad Ave	The Entrance Road/ Central Coast Hwy	1.5m wide path	Tertiary Route	143	\$35,689	6	\$12,000	\$47,689	4-6
76		87	Torrens Ave	THE ENTRANCE	The Entrance	Victoria Ave	Fairview Ave	1.5m wide path	Secondary Route	126	\$31,533	1	\$2,000	\$33,533	4-6
77		82	Copnor Ave	THE ENTRANCE	The Entrance	Fairview Ave	Armidale Street	1.5m wide path	Tertiary Route	95	\$23,769	6	\$12,000	\$35,769	4-6
78		111	Bryant Drive	TUGGERAH	Wyong	Lake Road	Wyong Road	1.5m wide path	Tertiary Route	72	\$18,096	0	\$0	\$18,096	4-6
79		112	Bryant Drive	TUGGERAH	Wyong	Lake Road	Wyong Road	1.5m wide path	Tertiary Route	51	\$12,640	0	\$0	\$12,640	4-6
80		81	Copnor Ave	THE ENTRANCE	The Entrance	Armidale St	Ashton Ave	1.5m wide path	Tertiary Route	47	\$11,853	5	\$10,000	\$21,853	4-6
81		88	Torrens Ave	THE ENTRANCE	The Entrance	Victoria Ave	Fairview Ave	1.5m wide path	Secondary Route	31	\$7,811	0	\$0	\$7,811	4-6
82		89	Torrens Ave	THE ENTRANCE	The Entrance	Coral Street	Victoria Ave	1.5m wide path	Secondary Route	24	\$6,035	0	\$0	\$6,035	4-6
83		71	Bay Road	BLUE BAY	The Entrance	Narrawa Ave	Orana Ave	1.5m wide path	Tertiary Route	217	\$54,265	16	\$32,000	\$86,265	4-6
84		75	Toowoan Bay Road	BLUE BAY	The Entrance	Bay Road	Werrina Parade	1.5m wide path	Tertiary Route	185	\$46,166	4	\$8,000	\$54,166	4-6
85		70	Bay Road	BLUE BAY	The Entrance	Ocean Parade	Narrawa Ave	1.5m wide path	Tertiary Route	148	\$37,014	4	\$8,000	\$45,014	4-6
86		69	Bay Road	BLUE BAY	The Entrance	Boondilla Road	Ocean Parade	1.5m wide path	Tertiary Route	148	\$36,991	2	\$4,000	\$40,991	4-6
87		73	Bay Road	BLUE BAY	The Entrance	Moorah Ave	Beenbah Ave	1.5m wide path	Tertiary Route	129	\$32,276	14	\$28,000	\$60,276	4-6
88		74	Bay Road	BLUE BAY	The Entrance	Beenbah Ave	Toowoan Bay Road	1.5m wide path	Tertiary Route	100	\$24,921	22	\$44,000	\$68,921	4-6
89		72	Bay Road	BLUE BAY	The Entrance	Orana Ave	Koonah Ave	1.5m wide path	Tertiary Route	32	\$7,955	10	\$20,000	\$27,955	4-6
90		58	Mcmasters Road	WOY WOY	Woy Woy	Squirrel Street	Blackwall Road	1.5m wide path	Secondary Route	453	\$113,179	9	\$18,000	\$131,179	4-6
91		18	Moana St/ Dunban Road/ Hilview Street	WOY WOY	Woy Woy	Miami Ave	Ocean Beach Road	1.5m wide path	Secondary Route	1220	\$304,898	13	\$26,000	\$330,898	4-6
92		47	Margaret Street	WYONG	Wyong	North Road	Alison Road	1.5m wide path	Tertiary Route	428	\$106,926	6	\$12,000	\$118,926	4-6
93		95	Hope Street	WYONG	Wyong	Anzac Ave	Alsion Road	1.5m wide path	Tertiary Route	92	\$22,918	0	\$0	\$22,918	4-6
94		94	Hope Street	WYONG	Wyong	Anzac Ave	Alsion Road	1.5m wide path	Tertiary Route	73	\$18,260	1	\$2,000	\$20,260	4-6
95		93	North Road	WYONG	Wyong	Pauline Land	Hely Street	1.5m wide path	Tertiary Route	58	\$14,474	2	\$4,000	\$18,474	4-6
96		91	Oakland Ave	THE ENTRANCE	The Entrance	Coral Street	Fairview Ave	1.5m wide path	Tertiary Route	175	\$43,630	0	\$0	\$43,630	4-6
97		92	Coral Street	THE ENTRANCE	The Entrance	Oakland Ave	Central Coast Hwy	1.5m wide path	Tertiary Route	108	\$27,121	2	\$4,000	\$31,121	4-6
98		90	Oakland Ave	THE ENTRANCE	The Entrance	Coral Street	Fairview Ave	1.5m wide path	Tertiary Route	107	\$26,632	1	\$2,000	\$28,632	4-6
99		23	Railway Street	WOY WOY	Woy Woy	Hilview Street	Shoalhaven Drive	1.5m wide path	Secondary Route	324	\$80,971	0	\$0	\$80,971	4-6
100		42	Jarrett Street	NORTH GOSFORD	Gosford	Etna Street	Burrabil Ave	1.5m wide path	Tertiary Route	137	\$34,373	0	\$0	\$34,373	4-6
101		79	Archbold Road	LONG JETTY	The Entrance	Gallipoli Street	The Entrance Road	1.5m wide path	Tertiary Route	72	\$18,093	1	\$2,000	\$20,093	4-6
102		64	Mount Ettalong Rd	UMINA BEACH	Woy Woy	Sylvania Road	Edgecliff Road	1.5m wide path	Tertiary Route	189	\$47,168	1	\$2,000	\$49,168	4-6
103		40	Thompson St	LONG JETTY	The Entrance	Eloora Road	Watkins Street	1.5m wide path	Tertiary Route	539	\$134,659	8	\$16,000	\$150,659	4-6
104		78	Nirvana Street	LONG JETTY	The Entrance	Toowoan Bay Road	Thompson Street	1.5m wide path	Tertiary Route	92	\$22,922	12	\$24,000	\$46,922	4-6
105		68	Werrina Pde	BLUE BAY	The Entrance	Beenbah Ave	Toowoan Bay Road	1.5m wide path	Tertiary Route	157	\$39,211	8	\$16,000	\$55,211	4-6
106		67	Werrina Pde	BLUE BAY	The Entrance	Blue Street	Beenbah Ave	1.5m wide path	Tertiary Route	153	\$38,161	10	\$20,000	\$58,161	4-6
107		37	Werrina Pde	BLUE BAY	The Entrance	Blue Street	Narrawa Ave	1.5m wide path	Tertiary Route	118	\$29,516	2	\$4,000	\$33,516	4-6
108		38	Narrawa Ave	BLUE BAY	The Entrance	Bay Road	Currawong Street	1.5m wide path	Tertiary Route	107	\$26,664	2	\$4,000	\$30,664	4-6
109		66	Werrina Parade	BLUE BAY	The Entrance	Blue Street	Beenbah Ave	1.5m wide path	Tertiary Route	62	\$15,381	5	\$10,000	\$25,381	4-6



Schedule 2: Works Schedule and Costs for Rectificaion of Audit Issues															Total	\$704,900	
Works	Priority*	ID	ID	Road Name	Suburb Name	PAMP Area	Priority	Exisiting Facility	Issue Type		Description of Works	Cost Maintenance	Cost Obstruction	Cost Kerb Ramp	Cost TGSi	Total Cost	Year
110		AP_350	350	HENRY PARRY DR	GOSFORD	Gosford	Primary Route	Vegetation	Pinch points (narrow path, walls, etc.)			\$500	\$20,000	\$0	\$0	\$20,500	1-3
111		AP_351	351	HENRY PARRY DR	GOSFORD	Gosford	Primary Route	Vegetation	Pinch points (narrow path, walls, etc.)			\$500	\$20,000	\$0	\$0	\$20,500	1-3
112		AP_355	355	HENRY PARRY DR	NORTH GOSFORD	Gosford	Primary Route	Vegetation	Pinch points (narrow path, walls, etc.)			\$500	\$20,000	\$0	\$0	\$20,500	1-3
113		AP_395	395	ETNA ST	NORTH GOSFORD	Gosford	Primary Route	Vegetation	Pinch points (narrow path, walls, etc.)			\$500	\$20,000	\$0	\$0	\$20,500	1-3
114		AP_91	91	PACIFIC HWY	WYOMING	Gosford	Primary Route	Path condition (Impacting accessibility)	Pinch points (narrow path, walls, etc.)		steep lateral slope, chair and vegetation blocking	\$400	\$20,000	\$0	\$0	\$20,400	1-3
115		AP_2	2	MANN ST	GOSFORD	Gosford	Primary Route		Pinch points (narrow path, walls, etc.)		Construction site scaffolding	\$0	\$20,000	\$0	\$0	\$20,000	1-3
116		AP_30	30	MANN ST	GOSFORD	Gosford	Primary Route		Pinch points (narrow path, walls, etc.)		Temporary fencing	\$0	\$20,000	\$0	\$0	\$20,000	1-3
117		AP_35	35	MANN ST	GOSFORD	Gosford	Primary Route		Pinch points (narrow path, walls, etc.)		Narrow	\$0	\$20,000	\$0	\$0	\$20,000	1-3
118		AP_38	38	MANN ST	GOSFORD	Gosford	Primary Route		Pinch points (narrow path, walls, etc.)		Narrow due to wall and power pole	\$0	\$20,000	\$0	\$0	\$20,000	1-3
119		AP_54	54	MANN ST	GOSFORD	Gosford	Primary Route		Pinch points (narrow path, walls, etc.)		signage and verge	\$0	\$20,000	\$0	\$0	\$20,000	1-3
120		AP_56	56	MANN ST	GOSFORD	Gosford	Primary Route		Pinch points (narrow path, walls, etc.)		signage and verge	\$0	\$20,000	\$0	\$0	\$20,000	1-3
121		AP_148	148	PACIFIC HWY	WYOMING	Gosford	Primary Route		Pinch points (narrow path, walls, etc.)		retaining wall narrows path	\$0	\$20,000	\$0	\$0	\$20,000	1-3
122		AP_175	175	PACIFIC HWY	WYOMING	Gosford	Primary Route		Pinch points (narrow path, walls, etc.)		dealership car, phone booth, pole	\$0	\$20,000	\$0	\$0	\$20,000	1-3
123		AP_249	249	FAUNCE ST	GOSFORD	Gosford	Primary Route		Pinch points (narrow path, walls, etc.)			\$0	\$20,000	\$0	\$0	\$20,000	1-3
124		AP_349	349	HENRY PARRY DR	GOSFORD	Gosford	Primary Route		Pinch points (narrow path, walls, etc.)			\$0	\$20,000	\$0	\$0	\$20,000	1-3
125		AP_449	449	YORK ST	EAST GOSFORD	Gosford	Primary Route		Pinch points (narrow path, walls, etc.)			\$0	\$20,000	\$0	\$0	\$20,000	1-3
126		AP_338	338	MANN ST	GOSFORD	Gosford	Primary Route	Crossing condition		Refuge	mud build up in kerb ramp	\$1,000	\$0	\$2,000	\$0	\$3,000	1-3
127		AP_303	303	HENRY PARRY DR	GOSFORD	Gosford	Primary Route	Path condition (Impacting accessibility)		Signalised	kerb ramps misaligned, too narrow, too steep	\$400	\$0	\$2,000	\$0	\$2,400	1-3
128		AP_3	3	ERINA ST E	GOSFORD	Gosford	Primary Route			Signalised	Misaligned kerb ramp	\$0	\$0	\$2,000	\$0	\$2,000	1-3
129		AP_4	4	ERINA ST E	GOSFORD	Gosford	Primary Route			Signalised	Misaligned kerb ramps	\$0	\$0	\$2,000	\$0	\$2,000	1-3
130		AP_46	46	BEANE ST	GOSFORD	Gosford	Primary Route			None	Kerb ramp far from crossing	\$0	\$0	\$2,000	\$0	\$2,000	1-3
131		AP_48	48	BEANE ST	GOSFORD	Gosford	Primary Route			None	kerb ramp steep, has ditch	\$0	\$0	\$2,000	\$0	\$2,000	1-3
132		AP_49	49	BEANE ST	GOSFORD	Gosford	Primary Route			None	kerb ramp steep, has ditch	\$0	\$0	\$2,000	\$0	\$2,000	1-3
133		AP_58	58	MANN ST	GOSFORD	Gosford	Primary Route			Signalised	no complaint kerb ramp	\$0	\$0	\$2,000	\$0	\$2,000	1-3
134		AP_59	59	MANN ST	NORTH GOSFORD	Gosford	Primary Route			Signalised	kerb ramp ditch	\$0	\$0	\$2,000	\$0	\$2,000	1-3
135		AP_67	67	LINDSEY ST	NORTH GOSFORD	Gosford	Primary Route			None	steep kerb ramp	\$0	\$0	\$2,000	\$0	\$2,000	1-3
136		AP_68	68	LINDSEY ST	NORTH GOSFORD	Gosford	Primary Route			None	misaligned kerb ramp	\$0	\$0	\$2,000	\$0	\$2,000	1-3
137		AP_69	69	LINDSEY ST	NORTH GOSFORD	Gosford	Primary Route			None	steep kerb ramp	\$0	\$0	\$2,000	\$0	\$2,000	1-3
138		AP_118	118	PACIFIC HWY	WYOMING	Gosford	Primary Route			Misc.	misaligned kerb ramp	\$0	\$0	\$2,000	\$0	\$2,000	1-3
139		AP_121	121	PACIFIC HWY	WYOMING	Gosford	Primary Route			Misc.	steep kerb ramps	\$0	\$0	\$2,000	\$0	\$2,000	4-6
140		AP_138	138	AKORA RD	WYOMING	Gosford	Primary Route			Misc.	misaligned kerb ramps, too steep	\$0	\$0	\$2,000	\$0	\$2,000	4-6
141		AP_242	242	MANN ST	NORTH GOSFORD	Gosford	Primary Route			Misc.	steep kerb ramp	\$0	\$0	\$2,000	\$0	\$2,000	4-6
142		AP_245	245	MANN ST	NORTH GOSFORD	Gosford	Primary Route			Signalised	kerb ramps non compliant, misaligned	\$0	\$0	\$2,000	\$0	\$2,000	4-6
143		AP_247	247	MANN ST	GOSFORD	Gosford	Primary Route			Misc.	kerb ramps non compliant and misaligned	\$0	\$0	\$2,000	\$0	\$2,000	4-6
144		AP_252	252	BURNS CR	GOSFORD	Gosford	Primary Route			Misc.	kerb ramps misaligned	\$0	\$0	\$2,000	\$0	\$2,000	4-6
145		AP_256	256	MANN ST	GOSFORD	Gosford	Primary Route			Signalised	kerb ramps misaligned	\$0	\$0	\$2,000	\$0	\$2,000	4-6
146		AP_264	264	MANN ST	GOSFORD	Gosford	Primary Route			Signalised	kerb ramp misaligned	\$0	\$0	\$2,000	\$0	\$2,000	4-6
147		AP_271	271	DONNISON ST	GOSFORD	Gosford	Primary Route			Signalised	narrow, steep kerb ramps, in ditch	\$0	\$0	\$2,000	\$0	\$2,000	4-6
148		AP_272	272	HENRY PARRY DR	GOSFORD	Gosford	Primary Route			Signalised	misaligned kerb ramp, steep, in ditch	\$0	\$0	\$2,000	\$0	\$2,000	4-6
149		AP_279	279	DONNISON ST	GOSFORD	Gosford	Primary Route			Signalised	kerb ramps misaligned, too narrow, too steep	\$0	\$0	\$2,000	\$0	\$2,000	4-6
150		AP_290	290	WILLIAM ST	GOSFORD	Gosford	Primary Route			Signalised	kerb ramps misaligned, too narrow, to steep	\$0	\$0	\$2,000	\$0	\$2,000	4-6
151		AP_302	302	HENRY PARRY DR	GOSFORD	Gosford	Primary Route			Signalised	kerb ramp steep	\$0	\$0	\$2,000	\$0	\$2,000	4-6
152		AP_311	311	HENRY PARRY DR	GOSFORD	Gosford	Primary Route			Signalised	kerb ramps misaligned, too narrow,	\$0	\$0	\$2,000	\$0	\$2,000	4-6
153		AP_340	340	BAKER ST	GOSFORD	Gosford	Primary Route			Misc.	kerb ramp too steep, narrow and misaligned	\$0	\$0	\$2,000	\$0	\$2,000	4-6
154		AP_342	342	BAKER ST	GOSFORD	Gosford	Primary Route			None	no kerb ramps	\$0	\$0	\$2,000	\$0	\$2,000	4-6
155		AP_344	344	HENRY PARRY DR	GOSFORD	Gosford	Primary Route			None	no kerb ramp	\$0	\$0	\$2,000	\$0	\$2,000	4-6
156		AP_381	381	HENRY PARRY DR	NORTH GOSFORD	Gosford	Primary Route			Misc.	sharp drop at kerb ramp	\$0	\$0	\$2,000	\$0	\$2,000	4-6
157		AP_448	448	ALTHORP ST	EAST GOSFORD	Gosford	Primary Route			Misc.	drop at kerb ramp	\$0	\$0	\$2,000	\$0	\$2,000	4-6
158		AP_345	345	HENRY PARRY DR	GOSFORD	Gosford	Primary Route	Vegetation	Bollards, Posts, Signs			\$500	\$1,000	\$0	\$0	\$1,500	4-6
159		AP_275	275	HENRY PARRY DR	GOSFORD	Gosford	Primary Route	Vegetation	Bollards, Posts, Signs	Signalised	narrow footpath area, lateral slope	\$500	\$1,000	\$0	\$0	\$1,500	4-6
160		AP_7	7	ERINA ST E	GOSFORD	Gosford	Primary Route	Crossing condition			cracks	\$1,000	\$0	\$0	\$0	\$1,000	4-6
161		AP_313	313	HOWARTH ST	WYONG	Gosford	Primary Route	Crossing condition				\$1,000	\$0	\$0	\$0	\$1,000	4-6
162		AP_63	63	MANN ST	NORTH GOSFORD	Gosford	Primary Route		Bollards, Posts, Signs		sign blocking path	\$0	\$1,000	\$0	\$0	\$1,000	4-6
163		AP_89	89	PACIFIC HWY	WYOMING	Gosford	Primary Route		Bollards, Posts, Signs		unused sign pole	\$0	\$1,000	\$0	\$0	\$1,000	4-6
164		AP_120	120	PACIFIC HWY	WYOMING	Gosford	Primary Route		Bollards, Posts, Signs		power pole blocks path	\$0	\$1,000	\$0	\$0	\$1,000	4-6
165		AP_123	123	PACIFIC HWY	WYOMING	Gosford	Primary Route		Bollards, Posts, Signs		signal pole in way	\$0	\$1,000	\$0	\$0	\$1,000	



Schedule 2: Works Schedule and Costs for Rectificaiton of Audit Issues														Total	\$704,900	
Works Priority*	ID	ID	Road Name	Suburb Name	PAMP Area	Priority	Exisiting Facility Issue Type			Description of Works	Cost Maintenance	Cost Obstruction	Cost Kerb Ramp	Cost TGSI	Total Cost	Year
193	AP_80	80	MANN ST	NORTH GOSFORD	Gosford	Primary Route	Vegetation			weeds on footpath	\$500	\$0	\$0	\$0	\$500	4-6
194	AP_88	88	PACIFIC HWY	WYOMING	Gosford	Primary Route	Vegetation			vegetation in path	\$500	\$0	\$0	\$0	\$500	4-6
195	AP_135	135	PACIFIC HWY	WYOMING	Gosford	Primary Route	Vegetation			vegetation blocking path	\$500	\$0	\$0	\$0	\$500	4-6
196	AP_146	146	PACIFIC HWY	WYOMING	Gosford	Primary Route	Vegetation			weeds on path	\$500	\$0	\$0	\$0	\$500	4-6
197	AP_149	149	PACIFIC HWY	WYOMING	Gosford	Primary Route	Vegetation				\$500	\$0	\$0	\$0	\$500	4-6
198	AP_154	154	PEMELL ST	WYOMING	Gosford	Primary Route	Vegetation			bushes cause narrowing	\$500	\$0	\$0	\$0	\$500	4-6
199	AP_155	155	PACIFIC HWY	WYOMING	Gosford	Primary Route	Vegetation				\$500	\$0	\$0	\$0	\$500	4-6
200	AP_157	157	PACIFIC HWY	WYOMING	Gosford	Primary Route	Vegetation				\$500	\$0	\$0	\$0	\$500	4-6
201	AP_159	159	PACIFIC HWY	WYOMING	Gosford	Primary Route	Vegetation				\$500	\$0	\$0	\$0	\$500	4-6
202	AP_160	160	PACIFIC HWY	WYOMING	Gosford	Primary Route	Vegetation				\$500	\$0	\$0	\$0	\$500	4-6
203	AP_183	183	HENRY PARRY DR	WYOMING	Gosford	Primary Route	Vegetation			long grass	\$500	\$0	\$0	\$0	\$500	4-6
204	AP_243	243	MANN ST	NORTH GOSFORD	Gosford	Primary Route	Vegetation			trip hazard	\$500	\$0	\$0	\$0	\$500	4-6
205	AP_373	373	HENRY PARRY DR	WYOMING	Gosford	Primary Route	Vegetation				\$500	\$0	\$0	\$0	\$500	4-6
206	AP_376	376	HENRY PARRY DR	WYOMING	Gosford	Primary Route	Vegetation				\$500	\$0	\$0	\$0	\$500	4-6
207	AP_380	380	HENRY PARRY DR	NORTH GOSFORD	Gosford	Primary Route	Vegetation				\$500	\$0	\$0	\$0	\$500	4-6
208	AP_384	384	HENRY PARRY DR	NORTH GOSFORD	Gosford	Primary Route	Vegetation				\$500	\$0	\$0	\$0	\$500	4-6
209	AP_385	385	HENRY PARRY DR	NORTH GOSFORD	Gosford	Primary Route	Vegetation				\$500	\$0	\$0	\$0	\$500	4-6
210	AP_28	28	MANN ST	GOSFORD	Gosford	Primary Route	Path condition (Impacting accessibility)			Hole in footpath	\$400	\$0	\$0	\$0	\$400	4-6
211	AP_32	32	MANN ST	GOSFORD	Gosford	Primary Route	Path condition (Impacting accessibility)			lose debris	\$400	\$0	\$0	\$0	\$400	4-6
212	AP_36	36	MANN ST	GOSFORD	Gosford	Primary Route	Path condition (Impacting accessibility)			Cracks in path	\$400	\$0	\$0	\$0	\$400	4-6
213	AP_39	39	MANN ST	GOSFORD	Gosford	Primary Route	Path condition (Impacting accessibility)			slippery due to water, drainage	\$400	\$0	\$0	\$0	\$400	4-6
214	AP_41	41	MANN ST	GOSFORD	Gosford	Primary Route	Path condition (Impacting accessibility)			Bump, trip hazard	\$400	\$0	\$0	\$0	\$400	4-6
215	AP_52	52	MANN ST	GOSFORD	Gosford	Primary Route	Path condition (Impacting accessibility)			steep incline	\$400	\$0	\$0	\$0	\$400	4-6
216	AP_55	55	MANN ST	GOSFORD	Gosford	Primary Route	Path condition (Impacting accessibility)			slippery, drainage	\$400	\$0	\$0	\$0	\$400	4-6
217	AP_61	61	MANN ST	NORTH GOSFORD	Gosford	Primary Route	Path condition (Impacting accessibility)			Uneven surface	\$400	\$0	\$0	\$0	\$400	4-6
218	AP_62	62	MANN ST	NORTH GOSFORD	Gosford	Primary Route	Path condition (Impacting accessibility)			uneven surface	\$400	\$0	\$0	\$0	\$400	4-6
219	AP_64	64	MANN ST	NORTH GOSFORD	Gosford	Primary Route	Path condition (Impacting accessibility)			uneven surface	\$400	\$0	\$0	\$0	\$400	4-6
220	AP_66	66	MANN ST	NORTH GOSFORD	Gosford	Primary Route	Path condition (Impacting accessibility)			uneven path	\$400	\$0	\$0	\$0	\$400	4-6
221	AP_71	71	MANN ST	NORTH GOSFORD	Gosford	Primary Route	Path condition (Impacting accessibility)			Drop next to be path	\$400	\$0	\$0	\$0	\$400	4-6
222	AP_72	72	MANN ST	NORTH GOSFORD	Gosford	Primary Route	Path condition (Impacting accessibility)			Bump in path	\$400	\$0	\$0	\$0	\$400	4-6
223	AP_74	74	MANN ST	NORTH GOSFORD	Gosford	Primary Route	Path condition (Impacting accessibility)			steep ramp	\$400	\$0	\$0	\$0	\$400	4-6
224	AP_77	77	MANN ST	NORTH GOSFORD	Gosford	Primary Route	Path condition (Impacting accessibility)			bump in path	\$400	\$0	\$0	\$0	\$400	4-6
225	AP_78	78	MANN ST	NORTH GOSFORD	Gosford	Primary Route	Path condition (Impacting accessibility)			sloped ground	\$400	\$0	\$0	\$0	\$400	4-6
226	AP_86	86	PACIFIC HWY	WYOMING	Gosford	Primary Route	Path condition (Impacting accessibility)			steep path with vegetation	\$400	\$0	\$0	\$0	\$400	4-6
227	AP_101	101	PACIFIC HWY	WYOMING	Gosford	Primary Route	Path condition (Impacting accessibility)			gravel path	\$400	\$0	\$0	\$0	\$400	4-6
228	AP_103	103	PACIFIC HWY	WYOMING	Gosford	Primary Route	Path condition (Impacting accessibility)			no link, walk on road	\$400	\$0	\$0	\$0	\$400	4-6
229	AP_129	129	PACIFIC HWY	WYOMING	Gosford	Primary Route	Path condition (Impacting accessibility)			fence missing	\$400	\$0	\$0	\$0	\$400	4-6
230	AP_130	130	PACIFIC HWY	WYOMING	Gosford	Primary Route	Path condition (Impacting accessibility)			service pit causes ditch	\$400	\$0	\$0	\$0	\$400	4-6
231	AP_150	150	PACIFIC HWY	WYOMING	Gosford	Primary Route	Path condition (Impacting accessibility)			uneven path, ditch	\$400	\$0	\$0	\$0	\$400	4-6
232	AP_162	162	PACIFIC HWY	WYOMING	Gosford	Primary Route	Path condition (Impacting accessibility)			gravel, slippery	\$400	\$0	\$0	\$0	\$400	4-6
233	AP_244	244	MANN ST	NORTH GOSFORD	Gosford	Primary Route	Path condition (Impacting accessibility)			uneven ground	\$400	\$0	\$0	\$0	\$400	4-6
234	AP_339	339	GEORGIANA TCE	GOSFORD	Gosford	Primary Route	Path condition (Impacting accessibility)				\$400	\$0	\$0	\$0	\$400	4-6
235	AP_341	341	BAKER ST	GOSFORD	Gosford	Primary Route	Path condition (Impacting accessibility)			uneven ground, trip hazard	\$400	\$0	\$0	\$0	\$400	4-6
236	AP_360	360	HENRY PARRY DR	NORTH GOSFORD	Gosford	Primary Route	Path condition (Impacting accessibility)			uneven ground	\$400	\$0	\$0	\$0	\$400	4-6
237	AP_366	366	HENRY PARRY DR	NORTH GOSFORD	Gosford	Primary Route	Path condition (Impacting accessibility)			uneven ground, trip hazard	\$400	\$0	\$0	\$0	\$400	4-6
238	AP_371	371	HENRY PARRY DR	WYOMING	Gosford	Primary Route	Path condition (Impacting accessibility)				\$400	\$0	\$0	\$0	\$400	4-6
239	AP_379	379	HENRY PARRY DR	WYOMING	Gosford	Primary Route	Path condition (Impacting accessibility)				\$400	\$0	\$0	\$0	\$400	4-6
240	AP_167	167	PACIFIC HWY	WYOMING	Gosford	Primary Route	Path condition (Impacting accessibility)	Misc.		sharp drop	\$400	\$0	\$0	\$0	\$400	4-6
241	AP_450	450	YORK ST	EAST GOSFORD	Gosford	Primary Route	Path condition (Impacting accessibility)		Signalised	very sleep gradient	\$400	\$0	\$0	\$0	\$400	4-6
242	AP_464	464	HENRY PARRY DR	GOSFORD	Gosford	Primary Route	Path condition (Impacting accessibility)		Signalised	damaged keep ramp	\$400	\$0	\$0	\$0	\$400	4-6
243	AP_5	5	ERINA ST E	GOSFORD	Gosford	Primary Route	Misc.			TGSI similar colour to footpath	\$0	\$0	\$0	\$200	\$200	4-6
244	AP_13	13	MANN ST	GOSFORD	Gosford	Primary Route	Misc.			TGSI similar colour to footpath	\$0	\$0	\$0	\$200	\$200	4-6
245	AP_14	14	MANN ST	GOSFORD	Gosford	Primary Route	Misc.			TGSI similar colour to footpath	\$0	\$0	\$0	\$200	\$200	4-6
246	AP_17	17	MANN ST	GOSFORD	Gosford	Primary Route	Misc.			No TGSI at base of stairs	\$0	\$0	\$0	\$200	\$200	4-6
247	AP_19	19	MANN ST	GOSFORD	Gosford	Primary Route	Misc.			TGSI similar colour to footpath	\$0	\$0	\$0	\$200	\$200	4-6
248	AP_21	21	FAUNCE ST	GOSFORD	Gosford	Primary Route	Misc.			TGSI similar colour to footpath	\$0	\$0	\$0	\$200	\$200	4-6
249	AP_22	22	FAUNCE ST	GOSFORD	Gosford	Primary Route	Misc.			TGSI similar colour to footpath	\$0	\$0	\$0	\$200	\$200	4-6
250	AP_26	26	MANN ST	GOSFORD	Gosford	Primary Route	Misc.			TGSI similar colour to footpath	\$0	\$0	\$0	\$200	\$200	4-6
251	AP_248	248	MANN ST	GOSFORD	Gosford	Primary Route	Misc.			TGSI similar colour to footpath	\$0	\$0	\$0	\$200	\$200	4-6
252	AP_250	250	MANN ST	GOSFORD	Gosford	Primary Route	Misc.			TGSI similar colour to footpath	\$0	\$0	\$0	\$200	\$200	4-6
253	AP_251	251	MANN ST	GOSFORD	Gosford	Primary Route	Misc.			TGSI similar colour to footpath	\$0	\$0	\$0	\$200	\$200	4-6
254	AP_253	253	BURNS CR	GOSFORD	Gosford	Primary Route	Misc.			TGSI similar colour to footpath	\$0	\$0	\$0	\$200	\$200	4-6
255	AP_254	254	MANN ST	GOSFORD	Gosford	Primary Route	Misc.			TGSI similar colour to footpath	\$0	\$0	\$0	\$200	\$200	4-6
256	AP_255	255	ERINA ST E	GOSFORD	Gosford	Primary Route	Misc.			TGSI similar colour to footpath	\$0	\$0	\$0	\$200	\$200	4-6
257	AP_257	257	MANN ST	GOSFORD	Gosford	Primary Route	Misc.			TGSI similar colour to footpath	\$0	\$0	\$0	\$200	\$200	4-6
258	AP_258	258	DONNISON ST	GOSFORD	Gosford	Primary Route	Misc.			TGSI similar colour to footpath	\$0	\$0	\$0	\$200	\$200	4-6
259	AP_267	267	DONNISON ST	GOSFORD	Gosford	Primary Route	Misc.			TGSI similar colour to footpath	\$0	\$0	\$0	\$200	\$200	4-6
260	AP_268	268	DONNISON ST	GOSFORD	Gosford	Primary Route	Misc.			TGSI similar colour to footpath	\$0	\$0	\$0	\$200	\$200	4-6
261	AP_343	343	WILLIAM ST	GOSFORD	Gosford	Primary Route	Misc.			TGSI similar colour to footpath	\$0	\$0	\$0	\$200	\$200	4-6
262	AP_16	16	MANN ST	GOSFORD	Gosford	Primary Route		Misc.		No TGSI at stairs base	\$0	\$0	\$0	\$200	\$200	4-6
263	AP_126	126	PACIFIC HWY	WYOMING	Gosford	Primary Route	Misc.	Misc.		damaged TGSI	\$0	\$0	\$0	\$200	\$200	4-6
264	AP_8	8	MANN ST	GOSFORD	Gosford	Primary Route			Signalised	TGSI similar colour to footpath	\$0	\$0	\$0	\$200	\$200	4-6
265	AP_325	325	ERINA ST E	GOSFORD	Gosford	Secondary Route	Vegetation	Pinch points (narrow path, walls, etc.)			\$500	\$20,000	\$0	\$0	\$20,500	4-6
266	AP_174	174	LYNCH CR	GOSFORD	Gosford	Secondary Route		Pinch points (narrow path, walls, etc.)			\$0	\$20,000	\$0	\$0	\$20,000	4-6
267	AP_291	291	ALBANY ST N	GOSFORD	Gosford	Secondary Route		Pinch points (narrow path, walls, etc.)			\$0	\$20,000	\$0	\$0	\$20,000	4-6
268	AP_84	84	GLENNIE ST	NORTH GOSFORD	Gosford	Secondary Route	Path condition (Impacting accessibility)			steep kerb ramp	\$400	\$0	\$2,000	\$0	\$2,400	4-6
269	AP_185	185	GLENNIE ST	WYOMING	Gosford	Secondary Route	Path condition (Impacting accessibility)			kerb ramp has ditch, narrow	\$400	\$0	\$2,000	\$0	\$2,400	4-6
270	AP_85	85	GLENNIE ST	WYOMING	Gosford	Secondary Route			Misc.	narrow, steep, ditch at kerb ramp	\$0	\$0	\$2,000	\$0	\$2,000	4-6
271	AP_196	196	HALCYON ST	WYOMING	Gosford	Secondary Route			Misc.	non compliant kerb ramp	\$0	\$0	\$2,000	\$0	\$2,000	4-6
272	AP_197	197	MAIDENS BRUSH RD	WYOMING	Gosford	Secondary Route	Misc.		Misc.	non compliant kerb ramp	\$0	\$0	\$2,000	\$0	\$2,000	4-6
273	AP_202	202	MAIDENS BRUSH RD	WYOMING	Gosford	Secondary Route			Misc.	no kerb ramps to cross	\$0	\$0	\$2,000	\$0	\$2,000	4-6
274	AP_204	204	MAIDENS BRUSH RD	WYOMING	Gosford	Secondary Route			None	no kerb ramps	\$0	\$0	\$2,000	\$0	\$2,000	4-6
275	AP_214	214	HALCYON ST	WYOMING	Gosford	Secondary Route			Misc.	non compliant kerb ramps	\$0	\$0	\$2,000	\$0	\$2,000	4-6



Schedule 2: Works Schedule and Costs for Rectificaiton of Audit Issues															Total	\$704,900	
Works	Priority*	ID	ID	Road Name	Suburb Name	PAMP Area	Priority	Exisiting Facility	Issue Type		Description of Works	Cost Maintenance	Cost Obstruction	Cost Kerb Ramp	Cost TGSi	Total Cost	Year
276		AP_228	228	DUNBAR WAY	NORTH GOSFORD	Gosford	Secondary Route			None	no kerb ramp	\$0	\$0	\$2,000	\$0	\$2,000	4-6
277		AP_230	230	GLENNIE ST	NORTH GOSFORD	Gosford	Secondary Route			None	no kerb ramps	\$0	\$0	\$2,000	\$0	\$2,000	4-6
278		AP_233	233	GLENNIE ST	WYOMING	Gosford	Secondary Route			None	no kerb ramp, missing link	\$0	\$0	\$2,000	\$0	\$2,000	4-6
279		AP_293	293	ALBANY ST N	GOSFORD	Gosford	Secondary Route			None	no kerb ramps	\$0	\$0	\$2,000	\$0	\$2,000	4-6
280		AP_305	305	ERINA ST E	GOSFORD	Gosford	Secondary Route			Refuge	misaligned kerb ramp	\$0	\$0	\$2,000	\$0	\$2,000	4-6
281		AP_328	328	ALBANY ST N	GOSFORD	Gosford	Secondary Route			None	no kerb ramps	\$0	\$0	\$2,000	\$0	\$2,000	4-6
282		AP_331	331	ALBANY ST N	GOSFORD	Gosford	Secondary Route			Misc.	misaligned kerb ramps	\$0	\$0	\$2,000	\$0	\$2,000	4-6
283		AP_409	409	RACECOURSE RD	GOSFORD	Gosford	Secondary Route			None	no kerb ramps	\$0	\$0	\$2,000	\$0	\$2,000	4-6
284		AP_181	181	GLENNIE ST	WYOMING	Gosford	Secondary Route		Bollards, Posts, Signs			\$0	\$1,000	\$0	\$0	\$1,000	4-6
285		AP_200	200	MAIDENS BRUSH RD	WYOMING	Gosford	Secondary Route		Bollards, Posts, Signs			\$0	\$1,000	\$0	\$0	\$1,000	4-6
286		AP_201	201	MAIDENS BRUSH RD	WYOMING	Gosford	Secondary Route		Bollards, Posts, Signs		sign slanted, blocking path	\$0	\$1,000	\$0	\$0	\$1,000	4-6
287		AP_206	206	MAIDENS BRUSH RD	WYOMING	Gosford	Secondary Route		Bollards, Posts, Signs		power pole and sign blocking path	\$0	\$1,000	\$0	\$0	\$1,000	4-6
288		AP_209	209	MAIDENS BRUSH RD	WYOMING	Gosford	Secondary Route		Bollards, Posts, Signs			\$0	\$1,000	\$0	\$0	\$1,000	4-6
289		AP_225	225	GLENNIE ST	WYOMING	Gosford	Secondary Route		Bollards, Posts, Signs			\$0	\$1,000	\$0	\$0	\$1,000	4-6
290		AP_288	288	DONNISON ST	GOSFORD	Gosford	Secondary Route		Bollards, Posts, Signs			\$0	\$1,000	\$0	\$0	\$1,000	4-6
291		AP_329	329	ALBANY ST N	GOSFORD	Gosford	Secondary Route		Bollards, Posts, Signs			\$0	\$1,000	\$0	\$0	\$1,000	4-6
292		AP_330	330	ALBANY ST N	GOSFORD	Gosford	Secondary Route		Bollards, Posts, Signs			\$0	\$1,000	\$0	\$0	\$1,000	4-6
293		AP_408	408	RACECOURSE RD	GOSFORD	Gosford	Secondary Route		Bollards, Posts, Signs			\$0	\$1,000	\$0	\$0	\$1,000	4-6
294		AP_452	452	HENRY PARRY DR	EAST GOSFORD	Gosford	Secondary Route		Bollards, Posts, Signs			\$0	\$1,000	\$0	\$0	\$1,000	4-6
295		AP_455	455	HENRY PARRY DR	GOSFORD	Gosford	Secondary Route		Bollards, Posts, Signs			\$0	\$1,000	\$0	\$0	\$1,000	4-6
296		AP_456	456	HENRY PARRY DR	GOSFORD	Gosford	Secondary Route		Bollards, Posts, Signs			\$0	\$1,000	\$0	\$0	\$1,000	4-6
297		AP_468	468	ALBANY ST N	GOSFORD	Gosford	Secondary Route		Bollards, Posts, Signs			\$0	\$1,000	\$0	\$0	\$1,000	4-6
298		AP_213	213	HALCYON ST	WYOMING	Gosford	Secondary Route		Vegetation			\$500	\$0	\$0	\$0	\$500	4-6
299		AP_215	215	ISIS ST	WYOMING	Gosford	Secondary Route		Vegetation			\$500	\$0	\$0	\$0	\$500	4-6
300		AP_224	224	GLENNIE ST	NORTH GOSFORD	Gosford	Secondary Route		Vegetation			\$500	\$0	\$0	\$0	\$500	4-6
301		AP_227	227	GLENNIE ST	NORTH GOSFORD	Gosford	Secondary Route		Vegetation			\$500	\$0	\$0	\$0	\$500	4-6
302		AP_229	229	GLENNIE ST	NORTH GOSFORD	Gosford	Secondary Route		Vegetation			\$500	\$0	\$0	\$0	\$500	4-6
303		AP_231	231	GLENNIE ST	NORTH GOSFORD	Gosford	Secondary Route		Vegetation			\$500	\$0	\$0	\$0	\$500	4-6
304		AP_232	232	GLENNIE ST	NORTH GOSFORD	Gosford	Secondary Route		Vegetation			\$500	\$0	\$0	\$0	\$500	4-6
305		AP_235	235	GLENNIE ST	NORTH GOSFORD	Gosford	Secondary Route		Misc.			\$500	\$0	\$0	\$0	\$500	4-6
306		AP_414	414	BATLEY ST N	GOSFORD	Gosford	Secondary Route		Vegetation			\$500	\$0	\$0	\$0	\$500	4-6
307		AP_451	451	HENRY PARRY DR	EAST GOSFORD	Gosford	Secondary Route		Vegetation			\$500	\$0	\$0	\$0	\$500	4-6
308		AP_461	461	HENRY PARRY DR	GOSFORD	Gosford	Secondary Route		Vegetation			\$500	\$0	\$0	\$0	\$500	4-6
309		AP_199	199	MAIDENS BRUSH RD	WYOMING	Gosford	Secondary Route		Path condition (Impacting accessibility)		uneven ground	\$400	\$0	\$0	\$0	\$400	4-6
310		AP_207	207	MAIDENS BRUSH RD	WYOMING	Gosford	Secondary Route		Path condition (Impacting accessibility)		no footpath to school, damaged path	\$400	\$0	\$0	\$0	\$400	4-6
311		AP_212	212	HALCYON ST	WYOMING	Gosford	Secondary Route		Path condition (Impacting accessibility)		uneven ground, trip hazard	\$400	\$0	\$0	\$0	\$400	4-6
312		AP_222	222	GLENNIE ST	NORTH GOSFORD	Gosford	Secondary Route		Path condition (Impacting accessibility)		uneven ground, no footpath	\$400	\$0	\$0	\$0	\$400	4-6
313		AP_282	282	CHURCH ST	WYONG	Gosford	Secondary Route		Path condition (Impacting accessibility)			\$400	\$0	\$0	\$0	\$400	4-6
314		AP_298	298	ERINA ST E	GOSFORD	Gosford	Secondary Route		Path condition (Impacting accessibility)			\$400	\$0	\$0	\$0	\$400	4-6
315		AP_300	300	ERINA ST E	GOSFORD	Gosford	Secondary Route		Path condition (Impacting accessibility)			\$400	\$0	\$0	\$0	\$400	4-6
316		AP_453	453	HENRY PARRY DR	POINT FREDERICK	Gosford	Secondary Route		Path condition (Impacting accessibility)			\$400	\$0	\$0	\$0	\$400	4-6
317		AP_454	454	HENRY PARRY DR	GOSFORD	Gosford	Secondary Route		Path condition (Impacting accessibility)			\$400	\$0	\$0	\$0	\$400	4-6
318		AP_467	467	ALBANY ST N	GOSFORD	Gosford	Secondary Route		Path condition (Impacting accessibility)			\$400	\$0	\$0	\$0	\$400	4-6
319		AP_304	304	ERINA ST E	GOSFORD	Gosford	Secondary Route		Misc.		TGSi similar colour to footpath	\$0	\$0	\$0	\$200	\$200	4-6
320		AP_79	79	DWYER ST	NORTH GOSFORD	Gosford	Tertiary Route		Path condition (Impacting accessibility)	Misc.	kerb ramps misaligned, steep, vegetation growing	\$400	\$0	\$2,000	\$0	\$2,400	4-6
321		AP_241	241	MANN ST	NORTH GOSFORD	Gosford	Tertiary Route			None	no kerb ramps	\$0	\$0	\$2,000	\$0	\$2,000	4-6
322		AP_420	420	FAUNCE ST W	GOSFORD	Gosford	Tertiary Route			Misc.	kerb ramp too steep	\$0	\$0	\$2,000	\$0	\$2,000	4-6
323		AP_421	421	FAUNCE ST W	GOSFORD	Gosford	Tertiary Route			None	no kerb ramps	\$0	\$0	\$2,000	\$0	\$2,000	4-6
324		AP_413	413	BATLEY ST N	GOSFORD	Gosford	Tertiary Route		Bollards, Posts, Signs			\$0	\$1,000	\$0	\$0	\$1,000	4-6
325		AP_383	383	DWYER ST	NORTH GOSFORD	Gosford	Tertiary Route		Vegetation			\$500	\$0	\$0	\$0	\$500	4-6
326		AP_417	417	FAUNCE ST W	WEST GOSFORD	Gosford	Tertiary Route		Vegetation			\$500	\$0	\$0	\$0	\$500	4-6
327		AP_37	37	THE ENTRANCE ROAD	LONG JETTY	The Entrance	Secondary Route		Pinch points (narrow path, walls, etc.)			\$0	\$20,000	\$0	\$0	\$20,000	4-6
328		AP_172	172	WILFRED BARRETT DR	THE ENTRANCE	The Entrance	Secondary Route		Pinch points (narrow path, walls, etc.)			\$0	\$20,000	\$0	\$0	\$20,000	4-6
329		AP_29	29	THE ENTRANCE ROAD	LONG JETTY	The Entrance	Secondary Route			None	missing kerb ramp	\$0	\$0	\$2,000	\$0	\$2,000	4-6
330		AP_53	53	THE ENTRANCE ROAD	LONG JETTY	The Entrance	Secondary Route			Signalised	all kerb ramps at each crossing too steep	\$0	\$0	\$2,000	\$0	\$2,000	4-6
331		AP_73	73	TUGGERAH PDE	LONG JETTY	The Entrance	Secondary Route			None	kerb ramp too steep	\$0	\$0	\$2,000	\$0	\$2,000	4-6
332		AP_131	131	DENING ST	THE ENTRANCE	The Entrance	Secondary Route			None	kerb ramp too steep	\$0	\$0	\$2,000	\$0	\$2,000	4-6
333		AP_20	20	THE ENTRANCE ROAD	THE ENTRANCE	The Entrance	Secondary Route		Bollards, Posts, Signs			\$0	\$1,000	\$0	\$0	\$1,000	4-6
334		AP_127	127	OCEAN PDE	THE ENTRANCE	The Entrance	Secondary Route		Bollards, Posts, Signs			\$0	\$1,000	\$0	\$0	\$1,000	4-6
335		AP_128	128	DENING ST	THE ENTRANCE	The Entrance	Secondary Route		Bollards, Posts, Signs			\$0	\$1,000	\$0	\$0	\$1,000	4-6
336		AP_152	152	TUGGERAH PDE	THE ENTRANCE	The Entrance	Secondary Route		Bollards, Posts, Signs			\$0	\$1,000	\$0	\$0	\$1,000	4-6
337		AP_173	173	LYNCH CR	THE ENTRANCE	The Entrance	Secondary Route		Bollards, Posts, Signs			\$0					



Schedule 2: Works Schedule and Costs for Rectificaiton of Audit Issues														Total	\$704,900	
Works Priority*	ID	ID	Road Name	Suburb Name	PAMP Area	Priority	Exisiting Facility Issue Type			Description of Works	Cost Maintenance	Cost Obstruction	Cost Kerb Ramp	Cost TGSi	Total Cost	Year
359	AP_57	57	THOMPSON ST	LONG JETTY	The Entrance	Tertiary Route				kerb ramp too steep	\$0	\$0	\$2,000	\$0	\$2,000	4-6
360	AP_6	6	THE ENTRANCE ROAD	THE ENTRANCE	The Entrance	Tertiary Route			Bollards, Posts, Signs		\$0	\$1,000	\$0	\$0	\$1,000	4-6
361	AP_587	587	THE ESPLANADE	ETTALONG BEACH	Woy Woy	Secondary Route	Vegetation		Pinch points (narrow path, walls, etc.)		\$500	\$20,000	\$0	\$0	\$20,500	4-6
362	AP_591	591	THE ESPLANADE	ETTALONG BEACH	Woy Woy	Secondary Route			Pinch points (narrow path, walls, etc.)		\$0	\$20,000	\$0	\$0	\$20,000	4-6
363	AP_505	505	DUNBAN RD	WOY WOY	Woy Woy	Secondary Route				Misc.	\$0	\$0	\$2,000	\$0	\$2,000	4-6
364	AP_526	526	BATHURST ST	UMINA BEACH	Woy Woy	Secondary Route			Bollards, Posts, Signs		\$0	\$1,000	\$0	\$0	\$1,000	4-6
365	AP_590	590	THE ESPLANADE	ETTALONG BEACH	Woy Woy	Secondary Route			Bollards, Posts, Signs		\$0	\$1,000	\$0	\$0	\$1,000	4-6
366	AP_499	499	HILLVIEW ST	WOY WOY	Woy Woy	Secondary Route	Vegetation		Misc.		\$500	\$0	\$0	\$0	\$500	4-6
367	AP_530	530	BATHURST ST	UMINA BEACH	Woy Woy	Secondary Route	Vegetation				\$500	\$0	\$0	\$0	\$500	4-6
368	AP_573	573	THE ESPLANADE	UMINA BEACH	Woy Woy	Secondary Route	Vegetation				\$500	\$0	\$0	\$0	\$500	4-6
369	AP_593	593	FERRY RD	ETTALONG BEACH	Woy Woy	Secondary Route	Vegetation				\$500	\$0	\$0	\$0	\$500	4-6
370	AP_624	624	DREW ST	WOY WOY	Woy Woy	Secondary Route	Vegetation				\$500	\$0	\$0	\$0	\$500	4-6
371	AP_563	563	OCEAN BEACH RD	UMINA BEACH	Woy Woy	Secondary Route	Path condition (Impacting accessibility)				\$400	\$0	\$0	\$0	\$400	4-6
372	AP_620	620	HENRY PARRY DR	WOY WOY	Woy Woy	Secondary Route	Path condition (Impacting accessibility)			Damaged reflector	\$400	\$0	\$0	\$0	\$400	4-6
373	AP_621	621	FARNELL RD	WOY WOY	Woy Woy	Secondary Route	Path condition (Impacting accessibility)			Damaged reflector	\$400	\$0	\$0	\$0	\$400	4-6
374	AP_622	622	BRICK WHARF RD	WOY WOY	Woy Woy	Secondary Route	Path condition (Impacting accessibility)			Damaged reflectors	\$400	\$0	\$0	\$0	\$400	4-6
375	AP_623	623	DREW ST	WOY WOY	Woy Woy	Secondary Route	Path condition (Impacting accessibility)				\$400	\$0	\$0	\$0	\$400	4-6
376	AP_625	625	EDWARD ST	WOY WOY	Woy Woy	Secondary Route	Path condition (Impacting accessibility)				\$400	\$0	\$0	\$0	\$400	4-6
377	AP_661	661	MAITLAND BAY DR	BLACKWALL	Woy Woy	Secondary Route	Path condition (Impacting accessibility)		None	bike path continues on other side, no crossing	\$400	\$0	\$0	\$0	\$400	4-6
378	AP_297	297	HELY ST	WYONG	Wyang	Primary Route	Vegetation				\$500	\$0	\$0	\$0	\$500	4-6
379	AP_310	310	HOWARTH ST	WYONG	Wyang	Primary Route	Vegetation				\$500	\$0	\$0	\$0	\$500	4-6
380	AP_312	312	HOWARTH ST	WYONG	Wyang	Primary Route	Vegetation				\$500	\$0	\$0	\$0	\$500	4-6
381	AP_265	265	PACIFIC HWY	WYONG	Wyang	Primary Route	Path condition (Impacting accessibility)				\$400	\$0	\$0	\$0	\$400	4-6
382	AP_266	266	PACIFIC HWY	TUGGERAH	Wyang	Primary Route	Path condition (Impacting accessibility)				\$400	\$0	\$0	\$0	\$400	4-6
383	AP_306	306	PACIFIC HWY	WYONG	Wyang	Primary Route	Path condition (Impacting accessibility)				\$400	\$0	\$0	\$0	\$400	4-6
384	AP_308	308	PACIFIC HWY	WYONG	Wyang	Primary Route	Path condition (Impacting accessibility)				\$400	\$0	\$0	\$0	\$400	4-6
385	AP_333	333	ALISON RD	WYONG	Wyang	Secondary Route	Vegetation		Bollards, Posts, Signs		\$500	\$1,000	\$0	\$0	\$1,500	4-6
386	AP_332	332	ROSE ST	WYONG	Wyang	Secondary Route	Path condition (Impacting accessibility)		Bollards, Posts, Signs		\$400	\$1,000	\$0	\$0	\$1,400	4-6
387	AP_299	299	HELY ST	WYONG	Wyang	Secondary Route	Crossing condition				\$1,000	\$0	\$0	\$0	\$1,000	4-6
388	AP_321	321	WARNER AVE	WYONG	Wyang	Secondary Route	Crossing condition				\$1,000	\$0	\$0	\$0	\$1,000	4-6
389	AP_317	317	WARNER AVE	WYONG	Wyang	Secondary Route			Bollards, Posts, Signs		\$0	\$1,000	\$0	\$0	\$1,000	4-6
390	AP_318	318	WARNER AVE	WYONG	Wyang	Secondary Route			Bollards, Posts, Signs		\$0	\$1,000	\$0	\$0	\$1,000	4-6
391	AP_319	319	WARNER AVE	WYONG	Wyang	Secondary Route			Bollards, Posts, Signs		\$0	\$1,000	\$0	\$0	\$1,000	4-6
392	AP_320	320	WARNER AVE	WYONG	Wyang	Secondary Route			Bollards, Posts, Signs		\$0	\$1,000	\$0	\$0	\$1,000	4-6
393	AP_324	324	ITHOME ST	WYONG	Wyang	Secondary Route	Vegetation				\$500	\$0	\$0	\$0	\$500	4-6
394	AP_336	336	ALISON RD	WYONG	Wyang	Secondary Route	Vegetation				\$500	\$0	\$0	\$0	\$500	4-6
395	AP_322	322	ITHOME ST	WYONG	Wyang	Secondary Route	Path condition (Impacting accessibility)				\$400	\$0	\$0	\$0	\$400	4-6
396	AP_334	334	ALISON RD	WYONG	Wyang	Secondary Route	Path condition (Impacting accessibility)				\$400	\$0	\$0	\$0	\$400	4-6
397	AP_335	335	ALISON RD	WYONG	Wyang	Secondary Route	Path condition (Impacting accessibility)				\$400	\$0	\$0	\$0	\$400	4-6

\*Schedule 2 priority follows on from Schedule 1

Schedule 3: Works Schedule and Costs for Proposed New Infrastructure - Other Council Projects												TOTAL:	\$53,548,172		
Works	Priority	ID	Road Name	Suburb Name	To	From	Description of Works	Priority	Length	Total Length Cost	No. of Kerb Ramps	Kerb Ramp Cost	Total Cost	Cost Rank	Year
-		1017	Manns Road	WEST GOSFORD	Full length, From Existing at Stockyard Place	Wananda Road	1.5m wide path	Other Council Projects	2850	\$712,500		\$0	\$712,500	1	7-10
-		981	Scenic Highway	TERRIGAL	Charles Kay Drive	Avoca Drive (west side) Shared Path	1.5m wide path	Other Council Projects	2800	\$700,000		\$0	\$700,000	2	7-10
-		1090	Berrys Head Road	NARARA	to Cul de Sac on both sides	Full length from Pacific Hwy	1.5m wide path	Other Council Projects	2400	\$600,000		\$0	\$600,000	3	7-10
-		492	Pollock Avenue	TACOMA	Warner Avenue	Pollock Avenue	1.5m wide path	Other Council Projects	1959	\$489,648	2	\$4,000	\$493,648	4	7-10
-		955	Rabaul Avenue	UMINA BEACH	Continued to Hobart Avenue	From Lone Pine Avenue to Perth Street	1.5m wide path	Other Council Projects	1400	\$350,000	24	\$48,000	\$398,000	5	7-10
-		927	Del Monte Place	COPACABANA	Del Monte Place - to Oceano Street	Del Monte Place - from Segura Street	1.5m wide path	Other Council Projects	1500	\$375,000		\$0	\$375,000	6	7-10
-		1108	Nagari Road	WOY WOY	to existing at HN286 Railway Street	Full length from Dillons Track (Woy Woy Landfill)	1.5m wide path	Other Council Projects	1500	\$375,000		\$0	\$375,000	7	7-10
-		875	Barrenjoey Road	BLACKWALL	West Street	Maitland Bay Drive	1.5m wide path	Other Council Projects	1475	\$368,776	2	\$4,000	\$372,776	8	7-10
-		909	Albany Street	POINT FREDERICK	Pioneer Park	Duke Street (East side)	1.5m wide path	Other Council Projects	1300	\$325,000		\$0	\$325,000	9	7-10
-		973	Alan Street	NIAGARA PARK	Railway Crescent	Sylvan Valley Close	1.5m wide path	Other Council Projects	1200	\$300,000	6	\$12,000	\$312,000	10	7-10
-		133	Booker Bay Road	BOOKER BAY	Maitland Bay Drive	Bogan Road	1.5m wide path	Other Council Projects	1164	\$291,004	2	\$4,000	\$295,004	11	7-10
-		1095	Veron Road	WOY WOY	Hillview Street, north side.	Ocean Beach Road	1.5m wide path	Other Council Projects	1160	\$290,000		\$0	\$290,000	12	7-10
-		956	Bronzewing Drive	ERINA	Looping around to HN112	From Karalta Road on even number side	1.5m wide path	Other Council Projects	1100	\$275,000	2	\$4,000	\$279,000	13	7-10
-		215	Sunrise Ave	HALEKULANI	Macleay Drive	Lukela Ave	1.5m wide path	Other Council Projects	1066	\$266,534	2	\$4,000	\$270,534	14	7-10
-		1009	Araluen Drive	HARDYS BAY	HN186	HN40	1.5m wide path	Other Council Projects	1000	\$250,000	4	\$8,000	\$258,000	15	7-10
-		1078	MacDonalds Road	LISAROW	with The Ridgeway, one side only inc K&G, drainage, proper	From existing at school	1.5m wide path	Other Council Projects	1000	\$250,000		\$0	\$250,000	16	10+
-		910	Gilda Drive	NARARA	Gilda Drive Footpath Construction	Gilda Drive Footpath Construction	1.5m wide path	Other Council Projects	1000	\$250,000		\$0	\$250,000	17	10+
-		162	Summerland Road	SUMMERLAND POINT	Heritage Walk	Kanangra Drive	1.5m wide path	Other Council Projects	965	\$241,352	2	\$4,000	\$245,352	18	10+
-		970	Empire Bay Drive	DALEYS POINT	Greenfield Road	Peridon Avenue	1.5m wide path	Other Council Projects	910	\$227,500	8	\$16,000	\$243,500	19	10+
-		971	Turpentine Street	WYOMING	HN8 (south side)	Warrawilla Road	1.5m wide path	Other Council Projects	900	\$225,000	8	\$16,000	\$241,000	20	10+
-		1029	Lake Shore Drive	NORTH AVOCA	Gulgong Road	Bradleys Road	1.5m wide path	Other Council Projects	960	\$240,000		\$0	\$240,000	21	10+
-		991	Barrenjoey Road	ETTALONG	West Street	Uligandi infill to	1.5m wide path	Other Council Projects	950	\$237,500		\$0	\$237,500	22	10+
-		996	Glenrock Parade	TASCOTT	Opposite Murrumbooe Place	Opposite HN256	1.5m wide path	Other Council Projects	930	\$232,500		\$0	\$232,500	23	10+
-		1051	Cheero Point Road	CHEERO POINT	From intersection with Pac Hwy to end	Full length - Shared Path	1.5m wide path	Other Council Projects	930	\$232,500		\$0	\$232,500	24	10+
-		1070	Avoca Drive	AVOCA BEACH	to The Round Drive, southern side.	Hillside Drive	1.5m wide path	Other Council Projects	920	\$230,000		\$0	\$230,000	25	10+
-		130	Ryans Road	UMINA BEACH	Carpenter Street	Ocean Beach Road	1.5m wide path	Other Council Projects	774	\$193,546	16	\$32,000	\$225,546	26	10+
-		888	Kincumber Crescent	DAVISTOWN	HN100 Koorabel Ave	Pine Avenue, one side	1.5m wide path	Other Council Projects	900	\$225,000		\$0	\$225,000	27	10+
-		921	Scaysbrook Drive	KINCUMBER	Scaysbrook Drive - Remove existing footpath and	Scaysbrook Drive - Remove existing footpath and	1.5m wide path	Other Council Projects	900	\$225,000		\$0	\$225,000	28	10+
-		932	Tuggerah Street	LISAROW	To existing opposite McGrath Close	(western side) from existing north of Soccer club entry	1.5m wide path	Other Council Projects	850	\$212,500	3	\$6,000	\$218,500	29	10+
-		315	Warnervale Rd	HAMLYN TERRACE	Virginia Rd	Minnesota Road	1.5m wide path	Other Council Projects	832	\$207,908	2	\$4,000	\$211,908	30	10+
-		944	Terrigal Drive	TERRIGAL	To Bellbird Avenue	Replace existing footpath from HN160	1.5m wide path	Other Council Projects	800	\$200,000	5	\$10,000	\$210,000	31	10+
-		1062	Karina Drive	NARARA	Full length, one side only	Full length, one side only	1.5m wide path	Other Council Projects	840	\$210,000		\$0	\$210,000	32	10+
-		782	Griffith Street	MANNERING PARK	Griffith Street	Vales Road	1.5m wide path	Other Council Projects	822	\$205,399	2	\$4,000	\$209,399	33	10+
-		181	Pacific Hwy	LAKE MUNMORAH	Kangaroo Ave	Tall Timbers Road	1.5m wide path	Other Council Projects	813	\$203,209	2	\$4,000	\$207,209	34	10+
-		147	Kanangra Drive	GWANDALAN	Heritage Walk	Summerland Road	1.5m wide path	Other Council Projects	807	\$201,651	2	\$4,000	\$205,651	35	10+
-		1011	Paton Street	WOY WOY	Charlton Street	Rawson Road	1.5m wide path	Other Council Projects	775	\$193,750	4	\$8,000	\$201,750	36	10+
-		890	MacKillop Road	KINCUMBER SOUTH	Humphries Rd inc K&G, drainage, retaining wall	Full length, western side from Empire Bay Dr	1.5m wide path	Other Council Projects	800	\$200,000		\$0	\$200,000	37	10+
-		129	Haynes Ave/Lovell Road	UMINA BEACH	Veron Road	Lone Pine Ave	1.5m wide path	Other Council Projects	783	\$195,807	2	\$4,000	\$199,807	38	10+
-		748	Yeramba Road	SUMMERLAND POINT	Summerland Road	Illawong Road	1.5m wide path	Other Council Projects	767	\$191,788	2	\$4,000	\$195,788	39	10+
-		392	Albatross Road	BERKELEY VALE	Lakedge Ave	Platypus Road	1.5m wide path	Other Council Projects	766	\$191,575	2	\$4,000	\$195,575	40	10+
-		124	Nelson Street	UMINA BEACH	Ocean Beach Road	Springwood Street	1.5m wide path	Other Council Projects	756	\$188,995	2	\$4,000	\$192,995	41	10+
-		882	Hillcrest Street	TERRIGAL	bad End at HN92 south eastern side inc Ped Refuge in Hillcre	From existing opposite HN15	1.5m wide path	Other Council Projects	750	\$187,500	2	\$4,000	\$191,500	42	10+
-		182	Pacific Hwy	LAKE MUNMORAH	Kangaroo Ave	Carters Road	1.5m wide path	Other Council Projects	749	\$187,309	2	\$4,000	\$191,309	43	10+
-		128	Britannia Street	UMINA BEACH	Ocean Beach Road	Springwood Street	1.5m wide path	Other Council Projects	746	\$186,491	2	\$4,000	\$190,491	44	10+
-		146	Kanangra Drive	GWANDALAN	Bonny Boy Way	Parraweena Road	1.5m wide path	Other Council Projects	742	\$185,394	2	\$4,000	\$189,394	45	10+
-		121	Gertrude Street	NORTH GOSFORD	Glennie Street	Etna Street	1.5m wide path	Other Council Projects	737	\$184,236	2	\$4,000	\$188,236	46	10+
-		1099	Manns Road	NARARA	Dell Road - retaining reqd in locations up to 800sqm	Narara Creek Road western side.	1.5m wide path	Other Council Projects	750	\$187,500		\$0	\$187,500	47	10+
-		842	Orchid Way	WADALBA	Hulda Road	Figtree Blvd	1.5m wide path	Other Council Projects	731	\$182,816	2	\$4,000	\$186,816	48	10+
-		949	The Scenic Road	MACMASTERS BEACH	To Warri Crescent	Eastern side From Lakeside Drive	1.5m wide path	Other Council Projects	725	\$181,250	2	\$4,000	\$185,250	49	10+
-		724	O'Leander Street	NORAVILLE	Brisbane Road	Evans Rd	1.5m wide path	Other Council Projects	694	\$173,586	2	\$4,000	\$177,586	50	10+
-		913	Settlers Road	GUNDERMAN	To Old Great North Road (Devines Hill)	From Amenities Block (Shared Path)	1.5m wide path	Other Council Projects	680	\$170,000	3	\$6,000	\$176,000	51	10+
-		1088	Kingsview Drive	UMINA BEACH	The Palisade max grade 20%	Carpenter St	1.5m wide path	Other Council Projects	700	\$175,000		\$0	\$175,000	52	10+
-		969	Del Rio Drive	COPACABANA	Del Monte	Pueblo Street	1.5m wide path	Other Council Projects	675	\$168,750	2	\$4,000	\$172,750	53	10+
-		938	John Whiteway Drive	GOSFORD	Complete inner loop with in fill between existing	Missing sections	1.5m wide path	Other Council Projects	640	\$160,000	4	\$8,000	\$168,000	54	10+
-		1003	Glenrock Parade	KOOLEWONG	HN219	Opposite HN252	1.5m wide path	Other Council Projects	660	\$165,000	1	\$2,000	\$167,000	55	10+
-		983	Showground Road	NARARA	Manns Road	Existing path at Skate Park (east side)	1.5m wide path	Other Council Projects	660	\$165,000		\$0	\$165,000	56	10+
-		1065	Adelaide Avenue	UMINA BEACH	Sydney Avenue - Complete each side	Full length, either side, Fitzroy Street	1.5m wide path	Other Council Projects	650	\$162,500		\$0	\$162,500	57	10+
-		1077	Watership Downs Close	TERRIGAL	via Watership Downs Close & Duffys Road	Link Charles Kay Drive to Terrigal BMX track via	1.5m wide path	Other Council Projects	650	\$162,500		\$0	\$162,500	58	10+
-		1093	Hilltop Road	WAMBERAL	McGee Avenue	Plymouth Drive	1.5m wide path	Other Council Projects	650	\$162,500		\$0	\$162,500	59	10+
-		1023	Robin Crescent	WOY WOY	Victoria Road	North Burge Road (south side)	1.5m wide path	Other Council Projects	640	\$160,000	1	\$2,000	\$162,000	60	10+
-		980	Willoughby Road	TERRIGAL	Aspen Avenue	Fairway Drive	1.5m wide path	Other Council Projects	620	\$155,000	2	\$4,000	\$159,000	61	10+
-		131	Moana St	WOY WOY	Rawson Road	Dunbah Road	1.5m wide path	Other Council Projects	616	\$153,975	2	\$4,000	\$157,975	62	10+
-		394	Jeannie Cr	BERKELEY VALE	Bundilla Parade	Kilkenny Parade	1.5m wide path	Other Council Projects	626	\$156,461	0	\$0	\$156,461	63	10+
-		749	Yeramba Road	SUMMERLAND POINT	Illawong Road	Warrina Avenue	1.5m wide path	Other Council Projects	608	\$151,941	2	\$4,000	\$155,941	64	10+
-		1085	Onslow Avenue	WOY WOY	Erina Avenue either side	Veron Road	1.5m wide path	Other Council Projects	620	\$155,000		\$0	\$155,000	65	10+
-		125	Springwood Street	UMINA BEACH	Albion Street	West Street	1.5m wide path	Other Council Projects	591	\$147,748	2	\$4,000	\$151,748	66	10+
-		886	Dalton Street	WYOMING	betwixt Roselands Ave, Veronica Cres, Dalton St	Through the drainage reserves	1.5m wide path	Other Council Projects	600	\$150,000		\$0	\$150,000	67	10+
-		1038	Mangrove Road	NARARA	Narara Valley Drive	towards Driftwood Ave	1.5m wide path	Other Council Projects	600	\$150,000		\$0	\$150,000	68	10+
-		1053	Point Road	MOONEY MOONEY	From intersection with Pac Hwy	Full length, both sides	1.5m wide path	Other Council Projects	600	\$150,000		\$0	\$150,000	69	10+
-		1094	North Burge Road	WOY WOY	North Burge Road Footpath Construction.	North Burge Road Footpath Construction - Full length	1.5m wide path	Other Council Projects	600	\$150,000		\$0	\$150,000	70	10+
-		1114	Ocean View Drive	WAMBERAL	to HN97	Infill from HN27	1.5m wide path	Other Council Projects	600	\$150,000		\$0	\$150,000	71	10+
-		161	Summerland Road	SUMMERLAND POINT	Omega Ave	Heritage Walk	1.5m wide path	Other Council Projects	574	\$143,406	2	\$4,000	\$147,406	72	10+
-		123	Australia Ave	UMINA BEACH	Bapaume Ave	Ocean Beach Road	1.5m wide path	Other Council Projects	548	\$136,901	5	\$10,000	\$146,901	73	10+
-		714	Pacific Hwy	CHARMHAVEN	Wallarah Creek	Lowana Avenue	1.5m wide path	Other Council Projects	570	\$142,520	2	\$4,000	\$146,520	74	10+
-		965	Emora Avenue	DAVISTOWN	Davistown Road	From Malinya Road (north side)	1.5m wide path	Other Council Projects	580	\$145,000		\$0	\$145,000	75	10+
-		422	Macarthur St	KILLARNEY VALE	Roberston Road	Hume Blvd	1.5m wide path	Other Council Projects	563	\$140,671	2	\$4,000	\$144,671	76	10+
-		186	Acacia Ave	LAKE MUNMORAH	Boronia Rd	Queens Road	1.5m wide path	Other Council Projects	559	\$139,824	2	\$4,000	\$143,824	77	10+
-		936	Empire Bay Drive	EMPIRE BAY	To Poole Close	From existing path south side of School (opp HN229)	1.5m wide path	Other Council Projects	550	\$137,500	2	\$4,000	\$141,500	78	10+
-		1063	Patonga Drive	PATONGA	ve) Along Patonga Dr entirely (565m)or to HN20 then stairs a	From HN51	1.5m wide path	Other Council Projects	565	\$141,250		\$0	\$141,250	79	10+
-		214	Natuna Ave	BUDGEWOI	Tenth Ave	Alexandra Street	1.5m wide path	Other Council Projects	536	\$133,890	2	\$4,000	\$137,890	80	10+
-		518	Narrunga Ave	BUFF POINT	Narambi Avenue	Woodland Parkway	1.5m wide path	Other Council Projects	524	\$130,996	2	\$4,000	\$134,996	81	10+
-		463	Jones Avenue	TOUKLEY	Hammond Road	Fravent Street	1.5m wide path	Other Council Projects	518	\$129,589	2	\$4,000	\$133,589	82	10+
-		256	Tall Timbers Road	KINGFISHER SHORES	Karoola Ave	Scraysbrooke Ave	1.5m wide path	Other Council Projects	508	\$126,878	2	\$4,000	\$130,878	83	10+
-		219	Woolana Ave	BUDGEWOI	Lukela Ave	Woodlawn Drive	1.5m wide path	Other Council Projects	506	\$126,510	2	\$4,000	\$130,510	84	10+



Schedule 3: Works Schedule and Costs for Proposed New Infrastructure - Other Council Projects												TOTAL:	\$53,548,172			
Works	Priority	ID	Road Name	Suburb Name	To	From	Description of Works	Priority	Length	Total Length	Cost	No. of Kerb Ramps	Kerb Ramp Cost	Total Cost	Cost_Rank	Year
-		175	Ivy Ave	CHAIN VALLEY BAY	Lloyd Ave	Scaysbrook Ave	1.5m wide path	Other Council Projects	504		\$125,879	2	\$4,000	\$129,879	85	10+
-		116	Anzac Road	LONG JETTY	Eloora Road	The Entrance/Central Coast Hwy	1.5m wide path	Other Council Projects	501		\$125,217	2	\$4,000	\$129,217	86	10+
-		923	Althorp Street	EAST GOSFORD	Southern side to Coburg Street.	Southern side from Wattle Street	1.5m wide path	Other Council Projects	450		\$112,500	7	\$14,000	\$126,500	87	10+
-		993	Narara Valley Drive	NARARA	Deane Street	Manns Road	1.5m wide path	Other Council Projects	500		\$125,000		\$0	\$125,000	88	10+
-		686	Casey Drive	WATANOBBI	Somers Drive	De Lisle Drive	1.5m wide path	Other Council Projects	483		\$120,719	2	\$4,000	\$124,719	89	10+
-		707	Lakedge Ave	BERKELEY VALE	Gregory Street	Emerald Place	1.5m wide path	Other Council Projects	483		\$120,690	2	\$4,000	\$124,690	90	10+
-		126	Lagoon St	ETTALONG BEACH	Springwood Street	Broken Bay Road	1.5m wide path	Other Council Projects	469		\$117,363	3	\$6,000	\$123,363	91	10+
-		1066	Steyne Road	SARATOGA	to opp Willaroo Rd, may inc retaining wall for majority	South side from HN82	1.5m wide path	Other Council Projects	460		\$115,000	4	\$8,000	\$123,000	92	10+
-		939	Veron Road	UMINA BEACH	To HN227	From existing path Naroo Road	1.5m wide path	Other Council Projects	450		\$112,500	5	\$10,000	\$122,500	93	10+
-		415	Brooke Ave	KILLARNEY VALE	Yangoora St	Hume Blvd	1.5m wide path	Other Council Projects	468		\$117,028	2	\$4,000	\$121,028	94	10+
-		951	Avoca Drive	KINCUMBER	To Joolah Road	From Tilba Street (north side)	1.5m wide path	Other Council Projects	450		\$112,500	4	\$8,000	\$120,500	95	10+
-		957	Priestley Parade	POINT CLARE	To Sunnyside Avenue	From Wendy Drive	1.5m wide path	Other Council Projects	430		\$107,500	6	\$12,000	\$119,500	96	10+
-		929	Carmel Crescent	KARIONG	To Mitchell Drive	From Langford Drive (North side)	1.5m wide path	Other Council Projects	430		\$107,500	5	\$10,000	\$117,500	97	10+
-		1060	Clarence Road	SPRINGFIELD	to Digny Rd inc K&G and drainage - Full length	from end of existing at bottom of the hill eastern side	1.5m wide path	Other Council Projects	450		\$112,500		\$0	\$112,500	98	10+
-		1109	Davis Street	BOOKER BAY	Booker Bay Rd to Booker Bay Rd	Full length	1.5m wide path	Other Council Projects	450		\$112,500		\$0	\$112,500	99	10+
-		1112	Excelsior Street	LISAROW	Railway Crescent	Cambourn Dr	1.5m wide path	Other Council Projects	450		\$112,500		\$0	\$112,500	100	10+
-		178	Elabana Ave	CHAIN VALLEY BAY	Lloyd Ave	Scaysbrook Ave	1.5m wide path	Other Council Projects	432		\$107,880	2	\$4,000	\$111,880	101	10+
-		430	Thomas Mitchell Road	KILLARNEY VALE	Robert Bourke Street	Eastern Road	1.5m wide path	Other Council Projects	425		\$106,375	2	\$4,000	\$110,375	102	10+
-		122	Dwyer Street	NORTH GOSFORD	Mann Street	Henry Parry Drive	1.5m wide path	Other Council Projects	425		\$106,182	2	\$4,000	\$110,182	103	10+
-		974	Avoca Drive	KINCUMBER	Ballarok Road	Empire Bay Dr - (Replace AC path)	1.5m wide path	Other Council Projects	440		\$110,000		\$0	\$110,000	104	10+
-		1052	Greenfield Road	EMPIRE BAY	etion eastern side from Empire Bay Drive to Rosella Rd & HN	Rickard Road	1.5m wide path	Other Council Projects	440		\$110,000		\$0	\$110,000	105	10+
-		1096	Young Street	WEST GOSFORD	Donnison Street West - eastern side	Faunce Street West	1.5m wide path	Other Council Projects	440		\$110,000		\$0	\$110,000	106	10+
-		191	Anita Ave	LAKE MUNMORAH	Hartog Ave	Terence Ave	1.5m wide path	Other Council Projects	421		\$105,329	2	\$4,000	\$109,329	107	10+
-		917	Terrigal Drive	TERRIGAL	Install new footpath along southern side to HN410/439	Install new footpath along southern side from HN394/397	1.5m wide path	Other Council Projects	380		\$95,000	7	\$14,000	\$109,000	108	10+
-		590	Bruce Rd	BUFF POINT	Narambi Road	Buff Point Avenue	1.5m wide path	Other Council Projects	411		\$102,716	2	\$4,000	\$106,716	109	10+
-		120	Wells Street	EAST GOSFORD	Susan Street	Wattle Street	1.5m wide path	Other Council Projects	407		\$101,796	2	\$4,000	\$105,796	110	10+
-		651	Kerry Crescent	BERKELEY VALE	Gregory Street	Emerald Place	1.5m wide path	Other Council Projects	405		\$101,281	2	\$4,000	\$105,281	111	10+
-		1074	Beachcomber Parade	NORTH AVOCA	Lake Shore Dr	Full length - Bradleys Rd	1.5m wide path	Other Council Projects	420		\$105,000		\$0	\$105,000	112	10+
-		1079	Flathead Road	ETTALONG	North and South	Infill Footpath - Various sections	1.5m wide path	Other Council Projects	420		\$105,000		\$0	\$105,000	113	10+
-		876	Leppington St	WYONG	Warner Avenue	Panonia Road	1.5m wide path	Other Council Projects	402		\$100,515	2	\$4,000	\$104,515	114	10+
-		648	Kerry Cr	BERKELEY VALE	Emerald Place	Gregory Street	1.5m wide path	Other Council Projects	396		\$98,912	2	\$4,000	\$102,912	115	10+
-		1061	Henry Parry Drive	GOSFORD	and HN68 to meet current standards	lace/reconstruct existing on eastern side from Georgiana Ter	1.5m wide path	Other Council Projects	410		\$102,500		\$0	\$102,500	116	10+
-		950	Faunce Street West	GOSFORD	To Batley Street North (2 sections 150m & 250m)	Infill missing sections - North side from Racecourse Road	1.5m wide path	Other Council Projects	400		\$100,000	1	\$2,000	\$102,000	117	10+
-		332	Bottlebrush Drive	GLENNING VALLEY	Jacaranda Ave	Bundeena Road	1.5m wide path	Other Council Projects	391		\$97,813	2	\$4,000	\$101,813	118	10+
-		656	Kerry Crescent	BERKELEY VALE	Jean Ave	Kurraba Parade	1.5m wide path	Other Council Projects	401		\$100,267	0	\$0	\$100,267	119	10+
-		745	The Entrance Road	BATEAU BAY	Coleridge Road	Whalans Road	1.5m wide path	Other Council Projects	385		\$96,257	2	\$4,000	\$100,257	120	10+
-		164	Ginganup Road	SUMMERLAND POINT	Government Road	Cams Blvd	1.5m wide path	Other Council Projects	385		\$96,194	2	\$4,000	\$100,194	121	10+
-		664	Woolana Ave	HALEKULANI	Lilo Avenue	Ulane Avenue	1.5m wide path	Other Council Projects	385		\$96,185	2	\$4,000	\$100,185	122	10+
-		864	The Entrance Road	BATEAU BAY	Whalans Road	Passage Road	1.5m wide path	Other Council Projects	385		\$96,136	2	\$4,000	\$100,136	123	10+
-		967	McMasters Road	WOY WOY	Blackwall Road	Lake Road southern side	1.5m wide path	Other Council Projects	360		\$90,000	5	\$10,000	\$100,000	124	10+
-		1001	Maidens Brush Road	WYOMING	Remove and replace	Maidens Brush Road - Fronting HN180 (Henry	1.5m wide path	Other Council Projects	400		\$100,000		\$0	\$100,000	125	10+
-		1042	Blue Bell Drive	WAMBERAL	Pitt Road	Wairakei Rd inc Matawai Avenue prob East side	1.5m wide path	Other Council Projects	400		\$100,000		\$0	\$100,000	126	10+
-		395	Kerry Cres	BERKELEY VALE	Jubilee Parade	Jean Ave	1.5m wide path	Other Council Projects	383		\$95,747	2	\$4,000	\$99,747	127	10+
-		992	Scenic Highway	TERRIGAL	Ash Street	Tiarri Crescent	1.5m wide path	Other Council Projects	380		\$95,000	2	\$4,000	\$99,000	128	10+
-		759	Geoffrey Road	CHITTAWAY POINT	Geoffrey Road	Church Road	1.5m wide path	Other Council Projects	378		\$94,562	2	\$4,000	\$98,562	129	10+
-		297	Stanley Street	KANWAL	Kaye Ave	Phyllis Ave	1.5m wide path	Other Council Projects	376		\$93,918	2	\$4,000	\$97,918	130	10+
-		1089	Glenrock Parade	KOOLEWONG	Koolewong Railway Station level crossing	Berala Avenue	1.5m wide path	Other Council Projects	390		\$97,500		\$0	\$97,500	131	10+
-		824	Chittaway Road	OURIMBAH	Ourimbah Park	The Boulevarde	1.5m wide path	Other Council Projects	372		\$93,052	2	\$4,000	\$97,052	132	10+
-		465	Moss Avenue	TOUKLEY	Yaralla Street	Moss Avenue	1.5m wide path	Other Council Projects	370		\$92,416	2	\$4,000	\$96,416	133	10+
-		968	Booker Bay Road	BOOKER BAY	Bilba Avenue	Opposite Flathead Road HN62	1.5m wide path	Other Council Projects	350		\$87,500	4	\$8,000	\$95,500	134	10+
-		731	Eloora Road	LONG JETTY	Toowoan Bay Road	Anzac Road	1.5m wide path	Other Council Projects	365		\$91,167	2	\$4,000	\$95,167	135	10+
-		979	Bogan Road	BOOKER BAY	Davis Street	Booker Bay Road (west side) missing gaps	1.5m wide path	Other Council Projects	340		\$85,000	5	\$10,000	\$95,000	136	10+
-		201	Dianne Ave	LAKE MUNMORAH	Acacia Ave	Anita Ave	1.5m wide path	Other Council Projects	361		\$90,374	2	\$4,000	\$94,374	137	10+
-																

Schedule 3: Works Schedule and Costs for Proposed New Infrastructure - Other Council Projects												TOTAL:	\$53,548,172			
Works	Priority	ID	Road Name	Suburb Name	To	From	Description of Works	Priority	Length	Total Length	Cost	No. of Kerb Ramps	Kerb Ramp Cost	Total Cost	Cost_Rank	Year
-		758	Geoffrey Road	CHITTAWAY POINT	Geoffrey Road	Geoffrey Road	1.5m wide path	Other Council Projects	309		\$77,167	2	\$4,000	\$81,167	169	10+
-		265	Victoria Ave	TOUKLEY	Hargraves Street	Crossingham Street	1.5m wide path	Other Council Projects	308		\$77,055	2	\$4,000	\$81,055	170	10+
-		375	Toowoan Bay Road	LONG JETTY	Watkins St	Nivana St	1.5m wide path	Other Council Projects	307		\$76,690	2	\$4,000	\$80,690	171	10+
-		725	Pacific Highway	CHARMHAVEN	Jetty Avenue	Charmhaven Avenue	1.5m wide path	Other Council Projects	306		\$76,555	2	\$4,000	\$80,555	172	10+
-		989	Althorp Street	EAST GOSFORD	Coburg Street	Brougham Street (infill)	1.5m wide path	Other Council Projects	320		\$80,000		\$0	\$80,000	173	10+
-		1024	Scott Street	POINT CLARE	HN36 End of road	Brisbane Water Drive	1.5m wide path	Other Council Projects	320		\$80,000		\$0	\$80,000	174	10+
-		784	Shelly Beach Dr	SHELLY BEACH	Bellevue Street	Kirrang Street	1.5m wide path	Other Council Projects	304		\$75,959	2	\$4,000	\$79,959	175	10+
-		818	Charmhaven Ave	CHARMHAVEN	Panorama Avenue	Charmhaven Ave	1.5m wide path	Other Council Projects	303		\$75,838	2	\$4,000	\$79,838	176	10+
-		924	Avoca Drive	KINCUMBER	Install 2 sections to HN28	Install 2 sections from Island View Drive	1.5m wide path	Other Council Projects	310		\$77,500	1	\$2,000	\$79,500	177	10+
-		803	Westbrook Parade	GOROKAN	Dudley Street	Westbrook Parade	1.5m wide path	Other Council Projects	301		\$75,374	2	\$4,000	\$79,374	178	10+
-		268	Beachcomber Parade	TOUKLEY	Dunleigh Street	Crown Street	1.5m wide path	Other Council Projects	301		\$75,255	2	\$4,000	\$79,255	179	10+
-		858	Pacific Highway	HAMLYN TERRACE	Louisiana Road	Pacific Highway	1.5m wide path	Other Council Projects	300		\$75,040	2	\$4,000	\$79,040	180	10+
-		752	Pollock Avenue	TACOMA	Jensen Road	Pollock Avenue	1.5m wide path	Other Council Projects	300		\$75,015	2	\$4,000	\$79,015	181	10+
-		829	Wahroonga Rd	KANWAL	Wahroonga Rd	Wahroonga Rd	1.5m wide path	Other Council Projects	300		\$75,012	2	\$4,000	\$79,012	182	10+
-		828	Wahroonga Rd	KANWAL	Pearce Road	Wahroonga Rd	1.5m wide path	Other Council Projects	300		\$75,008	2	\$4,000	\$79,008	183	10+
-		859	Pacific Highway	HAMLYN TERRACE	Craigie Avenue	Lousiana Road	1.5m wide path	Other Council Projects	300		\$75,003	2	\$4,000	\$79,003	184	10+
-		781	Lindsay St	WARNERVALE	Link To Sparks Road	Aldenhams Road	1.5m wide path	Other Council Projects	300		\$74,919	2	\$4,000	\$78,919	185	10+
-		249	First Ave	TOUKLEY	Leonard Ave	Fravent Street	1.5m wide path	Other Council Projects	295		\$73,827	2	\$4,000	\$77,827	186	10+
-		840	Lakedge Ave	BERKELEY VALE	Lakedge Ave	Bundilla Parade	1.5m wide path	Other Council Projects	295		\$73,656	2	\$4,000	\$77,656	187	10+
-		458	Athol Street	CANTON BEACH	Crossingham Street	Hargraves Street	1.5m wide path	Other Council Projects	294		\$73,615	2	\$4,000	\$77,615	188	10+
-		819	Charmhaven Ave	CHARMHAVEN	Charmhaven Ave	Charmhaven Ave	1.5m wide path	Other Council Projects	302		\$75,555	1	\$2,000	\$77,555	189	10+
-		511	Girraween Street	BUFF POINT	Millington Way	Kula Close	1.5m wide path	Other Council Projects	294		\$73,550	2	\$4,000	\$77,550	190	10+
-		899	Sandpiper Place	GREEN POINT	Existing at HN33 and HN34 at end of cul de sac	Full length from James Sea Drive	1.5m wide path	Other Council Projects	310		\$77,500		\$0	\$77,500	191	10+
-		327	Chittaway Road	CHITTAWAY BAY	Oberon Road	Aston Wilde Ave	1.5m wide path	Other Council Projects	293		\$73,183	2	\$4,000	\$77,183	192	10+
-		683	Casey Drive	WATANOBBI	Northcott Avenue	Hasluck Drive	1.5m wide path	Other Council Projects	291		\$72,766	2	\$4,000	\$76,766	193	10+
-		326	Chittaway Road	CHITTAWAY BAY	Lakedge Ave	Aston Wilde Ave	1.5m wide path	Other Council Projects	291		\$72,657	2	\$4,000	\$76,657	194	10+
-		310	Lomandra Tce	HAMLYN TERRACE	Hamlyn Rd	Lakewood Drive	1.5m wide path	Other Council Projects	289		\$72,326	2	\$4,000	\$76,326	195	10+
-		834	Sparks Road	WOONGARRAH	Hiawatha Road	Sparks Road	1.5m wide path	Other Council Projects	302		\$75,530	0	\$0	\$75,530	196	10+
-		257	Tall Timbers Road	KINGFISHER SHORES	Karoola Ave	Scraysbrooke Ave	1.5m wide path	Other Council Projects	286		\$71,504	2	\$4,000	\$75,504	197	10+
-		574	Gorokan Drive	LAKE HAVEN	Durham Road	Nathan Place	1.5m wide path	Other Council Projects	286		\$71,469	2	\$4,000	\$75,469	198	10+
-		167	Illawong Road	SUMMERLAND POINT	Muraban Road	Yeramba Road	1.5m wide path	Other Council Projects	285		\$71,154	2	\$4,000	\$75,154	199	10+
-		880	Angus Avenue	WYOMING	to Dead end	Full length southern side from Wyoming Rd	1.5m wide path	Other Council Projects	300		\$75,000		\$0	\$75,000	200	10+
-		893	Lynnette Crescent	EAST GOSFORD	Well St on eastern side	2 sections from Emma James Street	1.5m wide path	Other Council Projects	300		\$75,000		\$0	\$75,000	201	10+
-		988	Aldinga Drive	WAMBERAL	Existing path at HN29	HN67	1.5m wide path	Other Council Projects	300		\$75,000		\$0	\$75,000	202	10+
-		1015	Mittara Road	TERRIGAL	HN34	HN23 connect road	1.5m wide path	Other Council Projects	300		\$75,000		\$0	\$75,000	203	10+
-		1027	Telopea Street	BOOKER BAY	Booker Bay Road	HN6	1.5m wide path	Other Council Projects	300		\$75,000		\$0	\$75,000	204	10+
-		1035	Glenrock Parade	KOOLEWONG	From Koolewong Railway Station	to Mowarra Close - eastern side	1.5m wide path	Other Council Projects	300		\$75,000		\$0	\$75,000	205	10+
-		248	First Ave/Peel Street	TOUKLEY	Leonard Ave	James Road	1.5m wide path	Other Council Projects	281		\$70,275	2	\$4,000	\$74,275	206	10+
-		812	Summerland Point Recreation Reserve	SUMMERLAND POINT	Summerland Point Recreation Reserve	Government Road	1.5m wide path	Other Council Projects	281		\$70,249	2	\$4,000	\$74,249	207	10+
-		1039	Farnell Road	WOY WOY	Blackwall Road across Burge Road	Waterfront inc Kerb Ramps	1.5m wide path	Other Council Projects	280		\$70,000	2	\$4,000	\$74,000	208	10+
-		451	Shelly Beach Rd	SHELLY BEACH	Bateau Bay Road	North Of Shelly Beach Road	1.5m wide path	Other Council Projects	279		\$69,672	2	\$4,000	\$73,672	209	10+
-		754	Cresthaven Avenue	BATEAU BAY	Sherwood Close	Parkview Pl	1.5m wide path	Other Council Projects	279		\$69,627	2	\$4,000	\$73,627	210	10+
-		115	Gallipoli Road	LONG JETTY	Norberta Street	Anzac Road	1.5m wide path	Other Council Projects	278		\$69,560	2	\$4,000	\$73,560	211	10+
-		937	The Scenic Road	MACMASTERS BEACH	To Gerda Road (north side)	From Namatjira Drive (south end)	1.5m wide path	Other Council Projects	260		\$65,000	4	\$8,000	\$73,000	212	10+
-		481	Howarth Street	WYONG	Warner Avenue	Howarth Street	1.5m wide path	Other Council Projects	276		\$68,907	2	\$4,000	\$72,907	213	10+
-		751	Pollock Avenue	WADALBA	Pollock Avenue	Jensen Road	1.5m wide path	Other Council Projects	275		\$68,794	2	\$4,000	\$72,794	214	10+
-		1049	Terrigal Drive	ERINA	fill - Connect existing in two sections inc Kerb Ramps, HN37	to HN359 & Adjacent to HN341	1.5m wide path	Other Council Projects	275		\$68,750	2	\$4,000	\$72,750	215	10+
-		254	Ninth Ave	TOUKLEY	Fravent St	Key Street	1.5m wide path	Other Council Projects	271		\$67,857	2	\$4,000	\$71,857	216	10+
-		444	Keefers Glen	MARDI	Deloraine Gln	Brickendon Ave	1.5m wide path	Other Council Projects	268		\$67,008	2	\$4,000	\$71,008	217	10+
-		802	Park	CANTON BEACH	Yaralla Street	Moss Avenue	1.5m wide path	Other Council Projects	266		\$66,453	2	\$4,000	\$70,453	218	10+
-		861	Eastern Road	TUMBI UMBI	Northumberland Way	Mawson Drive	1.5m wide path	Other Council Projects	265		\$66,232	2	\$4,000	\$70,232	219	10+
-		292	Kendall Cres	NORAH HEAD	Geraldton Cl	Koala Close	1.5m wide path	Other Council Projects	264		\$66,065	2	\$4,000	\$70,065	220	10+
-		887	Coogee Road	POINT CLARE	to the end.	Full length from Alukea Avenue	1.5m wide path	Other Council Projects	280		\$70,000		\$0	\$70,000	221	10+
-		1028	Lilli Pilli Street	DAVISTOWN	HN47 Pine Avenue	Dilgara Avenue	1.5m wide path	Other Council Projects	280		\$70,000		\$0	\$70,000	222	10+
-		1105	Wellington Street	UMINA BEACH	In fill missing links on northern side	In fill missing links on northern side	1.5m wide path	Other Council Projects	280		\$70,000		\$0	\$70,000	223	10+
-		264	Victoria Ave	CANTON BEACH	Hargraves Street	Crossingham Street	1.5m wide path	Other Council Projects	263		\$65,735	2	\$4,000	\$6		



Schedule 3: Works Schedule and Costs for Proposed New Infrastructure - Other Council Projects												TOTAL:	\$53,548,172			
Works	Priority	ID	Road Name	Suburb Name	To	From	Description of Works	Priority	Length	Total Length	Cost	No. of Kerb Ramps	Kerb Ramp Cost	Total Cost	Cost_Rank	Year
-		798	Park	KILLARNEY VALE	Tasman Avenue	Yangoora Street	1.5m wide path	Other Council Projects	231		\$57,730	2	\$4,000	\$61,730	252	10+
-		408	Weemala Street	BUDGEWOI	Lake Street	Cudgegong St	1.5m wide path	Other Council Projects	230		\$57,575	2	\$4,000	\$61,575	253	10+
-		299	Wahroonga Road	KANWAL	Hughes Ave	Pearce Road	1.5m wide path	Other Council Projects	230		\$57,491	2	\$4,000	\$61,491	254	10+
-		805	Westbrook Parade	GOROKAN	Coraldeen Ave	Goobarabah Avenue	1.5m wide path	Other Council Projects	230		\$57,479	2	\$4,000	\$61,479	255	10+
-		836	Pardalote Way/ Kite Cres	HAMLYN TERRACE	Pardalote Way/ Kite Cres	Hamlyn Road	1.5m wide path	Other Council Projects	229		\$57,366	2	\$4,000	\$61,366	256	10+
-		786	Coleridge Rd	BATEAU BAY	Coleridge Rd	Shakespeare Avenue	1.5m wide path	Other Council Projects	229		\$57,195	2	\$4,000	\$61,195	257	10+
-		543	Waverley Road	MANNERING PARK	Waverley Road	Vales Road	1.5m wide path	Other Council Projects	228		\$57,057	2	\$4,000	\$61,057	258	10+
-		716	Mclachlan Avenue	LONG JETTY	Bellevue Street	Lindsay Street	1.5m wide path	Other Council Projects	226		\$56,401	2	\$4,000	\$60,401	259	10+
-		715	Mclachlan Avenue	SHELLY BEACH	Grandview Street	Bellevue Street	1.5m wide path	Other Council Projects	226		\$56,377	2	\$4,000	\$60,377	260	10+
-		366	Pacific St	LONG JETTY	Nirvana Street	Eloora Road	1.5m wide path	Other Council Projects	224		\$56,119	2	\$4,000	\$60,119	261	10+
-		631	Mckellar Blvd	BLUE HAVEN	Kawana Avenue	Turner Close	1.5m wide path	Other Council Projects	224		\$55,923	2	\$4,000	\$59,923	262	10+
-		767	Bungary Road	NORAH HEAD	View Street	Soldiers Point Drive	1.5m wide path	Other Council Projects	223		\$55,770	2	\$4,000	\$59,770	263	10+
-		753	Pollock Avenue	TACOMA	Pollock Avenue	Pollock Avenue	1.5m wide path	Other Council Projects	222		\$55,586	2	\$4,000	\$59,586	264	10+
-		279	Bungary Rd	NORAH HEAD	Park Street	Henderson Street	1.5m wide path	Other Council Projects	222		\$55,553	2	\$4,000	\$59,553	265	10+
-		227	Ulane Ave	HALEKULANI	Laelana Ave	Walu Ave	1.5m wide path	Other Council Projects	221		\$55,346	2	\$4,000	\$59,346	266	10+
-		195	Terence Ave	LAKE MUNMORAH	Clarence Street	Rosemount Ave	1.5m wide path	Other Council Projects	221		\$55,222	2	\$4,000	\$59,222	267	10+
-		500	Gorokan Drive	LAKE HAVEN	Clydebank Street	Lake Haven Drive	1.5m wide path	Other Council Projects	221		\$55,175	2	\$4,000	\$59,175	268	10+
-		280	Bungary Rd	NORAH HEAD	Henderson Street	Cliff Street	1.5m wide path	Other Council Projects	220		\$55,115	2	\$4,000	\$59,115	269	10+
-		142	Winbin Cres	GWANDALAN	Orana Road	Koowong Road	1.5m wide path	Other Council Projects	220		\$55,073	2	\$4,000	\$59,073	270	10+
-		1013	Day Street	WYOMING	Renwick Street	Kinarra Avenue	1.5m wide path	Other Council Projects	220		\$55,000	2	\$4,000	\$59,000	271	10+
-		1075	Maliwa Road	NARARA	to Jirrang Road inc kerb ramps at school crossing	Manns Road northern side.	1.5m wide path	Other Council Projects	220		\$55,000	2	\$4,000	\$59,000	272	10+
-		901	Ocean View Road	ETTALONG	Remove and upgrade clay paved	Remove and upgrade clay paved	1.5m wide path	Other Council Projects	235		\$58,750		\$0	\$58,750	273	10+
-		339	Bundeena Road	GLENNING VALLEY	Hakea Pl	Bomaderry Cres	1.5m wide path	Other Council Projects	219		\$54,629	2	\$4,000	\$58,629	274	10+
-		630	Mckellar Blvd	BLUE HAVEN	Roper Road	Kawana Avenue	1.5m wide path	Other Council Projects	219		\$54,626	2	\$4,000	\$58,626	275	10+
-		213	Natuna Ave	BUDGEWOI	Alexandra Street	Noela Place	1.5m wide path	Other Council Projects	218		\$54,460	2	\$4,000	\$58,460	276	10+
-		277	Park Street	NORAH HEAD	Hargraves Street	Bungary Road	1.5m wide path	Other Council Projects	218		\$54,376	2	\$4,000	\$58,376	277	10+
-		282	Bungary Rd	NORAH HEAD	Macquarie St	Cliff Street	1.5m wide path	Other Council Projects	215		\$53,860	2	\$4,000	\$57,860	278	10+
-		353	Swadling Street	LONG JETTY	The Entrance Road	Lindsay Street	1.5m wide path	Other Council Projects	231		\$57,806	0	\$0	\$57,806	279	10+
-		386	Gallipoli Street	LONG JETTY	Archbold Road	Anzac Road	1.5m wide path	Other Council Projects	215		\$53,691	2	\$4,000	\$57,691	280	10+
-		1101	Glennie Street	NORTH GOSFORD	Henry Parry Dr, southern side	In fill from Pacific Highway	1.5m wide path	Other Council Projects	230		\$57,500		\$0	\$57,500	281	10+
-		1106	Caroline Street	EAST GOSFORD	Webb Street	Victoria Street	1.5m wide path	Other Council Projects	230		\$57,500		\$0	\$57,500	282	10+
-		233	Mccrea Blvd	SAN REMO	Goorama Ave	Liamena Ave	1.5m wide path	Other Council Projects	214		\$53,380	2	\$4,000	\$57,380	283	10+
-		498	Woodward Ave	WYONG	Cohen Street	Cutler Drive	1.5m wide path	Other Council Projects	213		\$53,321	2	\$4,000	\$57,321	284	10+
-		839	Cresthaven Ave	BATEAU BAY	Sherwood Close	Parkview Place	1.5m wide path	Other Council Projects	212		\$53,120	2	\$4,000	\$57,120	285	10+
-		517	Narambi Road	BUFF POINT	Lorne Street	Buff Point Avenue	1.5m wide path	Other Council Projects	212		\$52,878	2	\$4,000	\$56,878	286	10+
-		666	Mingara Road	TUMBI UMBI	Hansens Road	Wyong Road	1.5m wide path	Other Council Projects	211		\$52,822	2	\$4,000	\$56,822	287	10+
-		645	Manchurian Way	WADALBA	Mascord Avenue	Manchurian Way	1.5m wide path	Other Council Projects	209		\$52,360	2	\$4,000	\$56,360	288	10+
-		911	Sun Valley Road	GREEN POINT	James Sea Drive	Corrella Avenue	1.5m wide path	Other Council Projects	225		\$56,250		\$0	\$56,250	289	10+
-		966	Kings Avenue	TERRIGAL	HN97	HN59 (north side)	1.5m wide path	Other Council Projects	225		\$56,250		\$0	\$56,250	290	10+
-		240	St Lawrence Ave	BLUE HAVEN	Murchison Cl	Roper Road	1.5m wide path	Other Council Projects	208		\$52,005	2	\$4,000	\$56,005	291	10+
-		283	Bungary Rd	NORAH HEAD	Macquarie St	Mitchell Street	1.5m wide path	Other Council Projects	208		\$51,973	2	\$4,000	\$55,973	292	10+
-		242	Lady Laurel Drive	BLUE HAVEN	White Swan Ave	White Swan Ave	1.5m wide path	Other Council Projects	207		\$51,836	2	\$4,000	\$55,836	293	10+
-		363	Pacific St	LONG JETTY	Bank Lane	Watkins Street	1.5m wide path	Other Council Projects	207		\$51,788	2	\$4,000	\$55,788	294	10+
-		154	Aldinga Road	GWANDALAN	Rakumba Road	Parraweena Road	1.5m wide path	Other Council Projects	206		\$51,550	2	\$4,000	\$55,550	295	10+
-		462	Jones Avenue	TOUKLEY	Barnard Crescent	Barnard Crescent	1.5m wide path	Other Council Projects	206		\$51,548	2	\$4,000	\$55,548	296	10+
-		982	Kalakau Avenue	FORRESTERS BEACH	Opposite HN79	HN4 South Scenic Road	1.5m wide path	Other Council Projects	220		\$55,000		\$0	\$55,000	297	10+
-		322	Riveroak Dr	MARDI	Silverbirch Ave	Honeygum Way	1.5m wide path	Other Council Projects	203		\$50,639	2	\$4,000	\$54,639	298	10+
-		976	Racecourse Road	GOSFORD	Tennis Courts Car park	Pedestrian crossing west bailey Street	1.5m wide path	Other Council Projects	210		\$52,500	1	\$2,000	\$54,500	299	10+
-		1004	Narara Valley Drive	NARARA	HN63	Yurunga Avenue	1.5m wide path	Other Council Projects	210		\$52,500	1	\$2,000	\$54,500	300	10+
-		833	Sparks Road	WOONGARRAH	Sparks Road	Hiawatha Road	1.5m wide path	Other Council Projects	201		\$50,202	2	\$4,000	\$54,202	301	10+
-		485	Jennings Road	WYONG	Jennings Road Access	Hope Street	1.5m wide path	Other Council Projects	200		\$50,060	2	\$4,000	\$54,060	302	10+
-		148	Parraweena Road	GWANDALAN	Pinaroo Road	Aldinga Road	1.5m wide path	Other Council Projects	200		\$50,034	2	\$4,000	\$54,034	303	10+
-		778	Farnol Place	WATANOBBI	Brittania Drive	Farnol Place	1.5m wide path	Other Council Projects	199		\$49,798	2	\$4,000	\$53,798	304	10+
-		896	Digby Road	SPRINGFIELD	Digby Road West Full length	Digby Road West Full length	1.5m wide path	Other Council Projects	215		\$53,750		\$0	\$53,750	305	10+
-		247	Peel St	TOUKLEY	Rowland Tce	Lakeview St	1.5m wide path	Other Council Projects	199		\$49,637	2	\$4,000	\$53,637	306	10+
-		194	Terence Ave	LAKE MUNMORAH	Anthony Street	Clarence Street	1.5m wide path	Other Council Projects	197		\$49,284	2	\$4,000	\$53,284		

Schedule 3: Works Schedule and Costs for Proposed New Infrastructure - Other Council Projects												TOTAL:	\$53,548,172			
Works	Priority	ID	Road Name	Suburb Name	To	From	Description of Works	Priority	Length	Total Length	Cost	No. of Kerb Ramps	Kerb Ramp Cost	Total Cost	Cost_Rank	Year
-		406	Ourringo Street	BUDGEWOI	Ocean Street	Weemala Street	1.5m wide path	Other Council Projects	181		\$45,348	2	\$4,000	\$49,348	336	10+
-		530	Katungal Street	BATEAU BAY	Bateau Bay Road	Lakin Street	1.5m wide path	Other Council Projects	181		\$45,238	2	\$4,000	\$49,238	337	10+
-		429	Tasman Ave	KILLARNEY VALE	Yangoora Street	Southern End Of Tasman Ave	1.5m wide path	Other Council Projects	181		\$45,139	2	\$4,000	\$49,139	338	10+
-		808	Lorraine Ave	BERKELEY VALE	Lorraine Ave	Grevillea Cr	1.5m wide path	Other Council Projects	180		\$45,118	2	\$4,000	\$49,118	339	10+
-		534	Narambi Rd	BUFF POINT	Narrunga Avenue	Nacooma Road	1.5m wide path	Other Council Projects	180		\$44,999	2	\$4,000	\$48,999	340	10+
-		650	Tumbi Creek Road	BERKELEY VALE	Culwulla Street	Gregory Street	1.5m wide path	Other Council Projects	179		\$44,866	2	\$4,000	\$48,866	341	10+
-		879	Donnison Street West	WEST GOSFORD	Hely St	4 sections southern side from Batley St	1.5m wide path	Other Council Projects	195		\$48,750		\$0	\$48,750	342	10+
-		140	Orana Road	GWANDALAN	Kanangra Road	Imga Street	1.5m wide path	Other Council Projects	178		\$44,534	2	\$4,000	\$48,534	343	10+
-		596	Parkside Avenue	BATEAU BAY	Bateau Bay Road	Reserve Drive	1.5m wide path	Other Council Projects	178		\$44,502	2	\$4,000	\$48,502	344	10+
-		548	Gorokan Drive	LAKE HAVEN	Elise Close	Robson Avenue	1.5m wide path	Other Council Projects	178		\$44,464	2	\$4,000	\$48,464	345	10+
-		772	Norman Street	TOUKLEY	James Road	Alice Parade	1.5m wide path	Other Council Projects	178		\$44,440	2	\$4,000	\$48,440	346	10+
-		323	Riveroak Dr	MARDI	Silverbirch Ave	Riveroak Drive	1.5m wide path	Other Council Projects	178		\$44,385	2	\$4,000	\$48,385	347	10+
-		489	North Road	WYONG	William Street	Chapman Avenue	1.5m wide path	Other Council Projects	177		\$44,290	2	\$4,000	\$48,290	348	10+
-		558	Cresthaven Avenue	BATEAU BAY	Lamb Close	Sir Joseph Banks Drive	1.5m wide path	Other Council Projects	175		\$43,675	2	\$4,000	\$47,675	349	10+
-		1016	White Street	EAST GOSFORD	Henry Parry Drive	Central Coast Highway (west side)	1.5m wide path	Other Council Projects	190		\$47,500		\$0	\$47,500	350	10+
-		1064	Hills Street	GOSFORD	HN107	HN81 Eastern side	1.5m wide path	Other Council Projects	190		\$47,500		\$0	\$47,500	351	10+
-		610	Ocean Parade	THE ENTRANCE	Beach Street	Fairport Avenue	1.5m wide path	Other Council Projects	173		\$43,250	2	\$4,000	\$47,250	352	10+
-		952	Bellbird Avenue	TERRIGAL	To Terrigal Drive	From Grasslands Avenue	1.5m wide path	Other Council Projects	165		\$41,250	3	\$6,000	\$47,250	353	10+
-		457	Hammond Road	TOUKLEY	Fravent St	Evans Road	1.5m wide path	Other Council Projects	173		\$43,216	2	\$4,000	\$47,216	354	10+
-		705	Guardian Road	WATANOBBI	Nicole Cl	Forster Avenue	1.5m wide path	Other Council Projects	172		\$42,980	2	\$4,000	\$46,980	355	10+
-		234	Brava Ave	SAN REMO	Costa Ave	Northern End Of Brava Ave	1.5m wide path	Other Council Projects	171		\$42,787	2	\$4,000	\$46,787	356	10+
-		313	Hamlyn Rd	HAMLYN TERRACE	Warnervale Rd	Kite Cres	1.5m wide path	Other Council Projects	171		\$42,760	2	\$4,000	\$46,760	357	10+
-		526	Cresthaven Ave	BATEAU BAY	Sherwood Close	Belford Avenue	1.5m wide path	Other Council Projects	170		\$42,589	2	\$4,000	\$46,589	358	10+
-		144	Koowong Road	GWANDALAN	Winbin Cres	Quinalup Street	1.5m wide path	Other Council Projects	169		\$42,310	2	\$4,000	\$46,310	359	10+
-		1030	Renwick Street	WYOMING	Pacific Highway	Parkhill Road	1.5m wide path	Other Council Projects	185		\$46,250		\$0	\$46,250	360	10+
-		559	Cresthaven Avenue	BATEAU BAY	Sir Joseph Banks Drive	Morley Avenue	1.5m wide path	Other Council Projects	167		\$41,697	2	\$4,000	\$45,697	361	10+
-		266	Yaralla Street	TOUKLEY	Hargraves Street	Moss Ave	1.5m wide path	Other Council Projects	167		\$41,680	2	\$4,000	\$45,680	362	10+
-		478	Cutler Drive	WYONG	Cutler Drive	Cutler Park	1.5m wide path	Other Council Projects	166		\$41,546	2	\$4,000	\$45,546	363	10+
-		409	Geoffrey Road	CHITTAWAY POINT	Wyong Road	Church Road	1.5m wide path	Other Council Projects	166		\$41,520	2	\$4,000	\$45,520	364	10+
-		350	Boonievew Street	LONG JETTY	Mayfair Street	Captain Cook Cres	1.5m wide path	Other Council Projects	166		\$41,469	2	\$4,000	\$45,469	365	10+
-		785	Shelly Beach Dr	SHELLY BEACH	Kirrang Street	Mayfair Street	1.5m wide path	Other Council Projects	166		\$41,466	2	\$4,000	\$45,466	366	10+
-		566	Robson Avenue	GOROKAN	Carreela Close	Ulandi Road	1.5m wide path	Other Council Projects	165		\$41,289	2	\$4,000	\$45,289	367	10+
-		324	Honeygum Way	MARDI	Riveroak Drive	Riveroak Drive	1.5m wide path	Other Council Projects	164		\$41,110	2	\$4,000	\$45,110	368	10+
-		333	Bottlebrush Drive	GLENNING VALLEY	Torrellia Way	Jacaranda Ave	1.5m wide path	Other Council Projects	164		\$41,044	2	\$4,000	\$45,044	369	10+
-		863	The Entrance Road	BATEAU BAY	Bellevue Rd	Whalans Road	1.5m wide path	Other Council Projects	164		\$41,033	2	\$4,000	\$45,033	370	10+
-		935	The Ridgeway	LISAROW	To Entry to The Orchards Retirement Village	From Opposite Bannerman Road (existing) (North side)	1.5m wide path	Other Council Projects	180		\$45,000		\$0	\$45,000	371	10+
-		1097	Heath Road	PRETTY BEACH	HN110. Including approx 100m2 of retaining wall	HN148	1.5m wide path	Other Council Projects	180		\$45,000		\$0	\$45,000	372	10+
-		403	Lake Street	BUDGEWOI	Weemala Street	Ocean Street	1.5m wide path	Other Council Projects	164		\$40,974	2	\$4,000	\$44,974	373	10+
-		676	Kauai Avenue	CHITTAWAY BAY	Kauai Avenue	Chittaway Road	1.5m wide path	Other Council Projects	162		\$40,532	2	\$4,000	\$44,532	374	10+
-		614	Ocean Parade	BLUE BAY	Ocean Parade	Bay Road	1.5m wide path	Other Council Projects	159		\$39,752	2	\$4,000	\$43,752	375	10+
-		958	Kirkness Avenue	NORTH GOSFORD	To Jarrett Street	From #10 (west side)	1.5m wide path	Other Council Projects	175		\$43,750		\$0	\$43,750	376	10+
-		755	Cresthaven Avenue	BATEAU BAY	Dunning Avenue	Aurora Place	1.5m wide path	Other Council Projects	158		\$39,580	2	\$4,000	\$43,580	377	10+
-		744	Anne Findlay Pl	BATEAU BAY	Anne Findlay Pl	Anne Findlay Pl	1.5m wide path	Other Council Projects	158		\$39,501	2	\$4,000	\$43,501	378	10+
-		1007	The Scenic Road	MACMASTERS BEACH	Ocean Drive	Namatjira Drive (south end)	1.5m wide path	Other Council Projects	150		\$37,500	3	\$6,000	\$43,500	379	10+
-		211	Erudgeree Street	BUDGEWOI	Ocean Street	Uwa Street	1.5m wide path	Other Council Projects	158		\$39,393	2	\$4,000	\$43,393	380	10+
-		546	Wyreema Avenue	CHARMHAVEN	Narara Ave	Panorama Avenue	1.5m wide path	Other Council Projects	158		\$39,387	2	\$4,000	\$43,387	381	10+
-		1008	Hanlan Street South	NARARA	Fountains Road	HN13 Existing	1.5m wide path	Other Council Projects	165		\$41,250	1	\$2,000	\$43,250	382	10+
-		540	Playford Road	KILLARNEY VALE	Park	Playford Road	1.5m wide path	Other Council Projects	157		\$39,223	2	\$4,000	\$43,223	383	10+
-		336	Bottlebrush Drive	GLENNING VALLEY	Appletree Close	Honeysuckle Place	1.5m wide path	Other Council Projects	157		\$39,191	2	\$4,000	\$43,191	384	10+
-		746	Pacific Highway	DOYALSON	Wentworth Avenue	Pacific Highway	1.5m wide path	Other Council Projects	156		\$38,885	2	\$4,000	\$42,885	385	10+
-		742	Ann Findlay Place	BATEAU BAY	Ann Findlay Place	Bias Avenue	1.5m wide path	Other Council Projects	155		\$38,831	2	\$4,000	\$42,831	386	10+
-		351	Boonievew Street	LONG JETTY	Captain Cook Cres	Northern End Of Boonievew Street	1.5m wide path	Other Council Projects	155		\$38,828	2	\$4,000	\$42,828	387	10+
-		345	Bomaderry Cres	GLENNING VALLEY	Bermagui Pl	Bundeena Road	1.5m wide path	Other Council Projects	155		\$38,706	2	\$4,000	\$42,706	388	10+
-		163	Summerland Road	GWANDALAN	Tiembula Road	Kanangra Drive	1.5m wide path	Other Council Projects	155		\$38,640	2	\$4,000	\$42,640	389	10+
-		881	Cutrock Road	LISAROW	Cutrock Road / north side east from Coachwood Drive	To Corner HN38	1.5m wide path	Other Council Projects	170		\$42,500		\$0	\$42,500	390	10+
-		1102	Bullion Street	UMINA BEACH												



Schedule 3: Works Schedule and Costs for Proposed New Infrastructure - Other Council Projects												TOTAL:	\$53,548,172			
Works	Priority	ID	Road Name	Suburb Name	To	From	Description of Works	Priority	Length	Total Length	Cost	No. of Kerb Ramps	Kerb Ramp Cost	Total Cost	Cost_Rank	Year
-		232	Woolana Ave	HALEKULANI	Ulana Ave	Doyle Ave	1.5m wide path	Other Council Projects	142		\$35,489	2	\$4,000	\$39,489	420	10+
-		364	Pacific St	LONG JETTY	Nirvana Street	Watkins Street	1.5m wide path	Other Council Projects	142		\$35,451	2	\$4,000	\$39,451	421	10+
-		531	The Corso	GOROKAN	Ocean View Road	Suncrest Pde	1.5m wide path	Other Council Projects	142		\$35,439	2	\$4,000	\$39,439	422	10+
-		557	Bruce Road	BUFF POINT	Mootay Close	Narambi Road	1.5m wide path	Other Council Projects	142		\$35,406	2	\$4,000	\$39,406	423	10+
-		571	Gorokan Drive	LAKE HAVEN	Cristopher Crescent	Gorokan Drive	1.5m wide path	Other Council Projects	141		\$35,285	2	\$4,000	\$39,285	424	10+
-		597	Shakespeare Ave	BATEAU BAY	Kipling Drive	Masefield Avenue	1.5m wide path	Other Council Projects	141		\$35,168	2	\$4,000	\$39,168	425	10+
-		278	Bungary Road	NORAH HEAD	Park Street	Wilfred Barrett Drive	1.5m wide path	Other Council Projects	140		\$35,084	2	\$4,000	\$39,084	426	10+
-		221	Ulana Ave	HALEKULANI	Manoa Road	Sunrise Ave	1.5m wide path	Other Council Projects	140		\$34,947	2	\$4,000	\$38,947	427	10+
-		455	Hammond Road	TOUKLEY	Jones Ave	Fravent St	1.5m wide path	Other Council Projects	139		\$34,839	2	\$4,000	\$38,839	428	10+
-		1032	Coburg Street	EAST GOSFORD	Lushington Street (west side)	Wells Street	1.5m wide path	Other Council Projects	155		\$38,750		\$0	\$38,750	429	10+
-		837	Budgewoi Rd	NORAVILLE	Main Road	Ada Avenue	1.5m wide path	Other Council Projects	137		\$34,348	2	\$4,000	\$38,348	430	10+
-		321	Silverbirch Ave	MARDI	Riveroak Drive	Riveroak Drive	1.5m wide path	Other Council Projects	137		\$34,190	2	\$4,000	\$38,190	431	10+
-		832	Park	HAMLYN TERRACE	Lakewood Drive	Park	1.5m wide path	Other Council Projects	136		\$34,042	2	\$4,000	\$38,042	432	10+
-		416	Hume Blvd	KILLARNEY VALE	Brooke Ave	Shortland Ave	1.5m wide path	Other Council Projects	135		\$33,796	2	\$4,000	\$37,796	433	10+
-		657	Kurraba Parade	BERKELEY VALE	Kerry Crescent	Kurraba Parade	1.5m wide path	Other Council Projects	134		\$33,584	2	\$4,000	\$37,584	434	10+
-		314	Warnervale Rd	HAMLYN TERRACE	Hamlyn Rd	Stan Johnson Drive	1.5m wide path	Other Council Projects	134		\$33,514	2	\$4,000	\$37,514	435	10+
-		942	Ward Street	GOSFORD	To existing at HN8	From Holden Street	1.5m wide path	Other Council Projects	150		\$37,500		\$0	\$37,500	436	10+
-		919	Donnison Street	GOSFORD	Install Handrail south side of Donnison Street to Albany Street	01m Handrail south side of Donnison Street from John White	1.5m wide path	Other Council Projects	150		\$37,500		\$0	\$37,500	437	10+
-		928	Avoca Drive	AVOCA BEACH	To HN207	From Eastern end of bridge	1.5m wide path	Other Council Projects	150		\$37,500		\$0	\$37,500	438	10+
-		1047	North Crescent	NORTH GOSFORD	From Glennie Street to	Oakglen Rd	1.5m wide path	Other Council Projects	150		\$37,500		\$0	\$37,500	439	10+
-		1104	Avoca Drive	KINCUMBER	to entrance of Uniting Church.	& realign existing path to school boundary from Avoca Drive	1.5m wide path	Other Council Projects	150		\$37,500		\$0	\$37,500	440	10+
-		238	St Lawrence Ave	BLUE HAVEN	Daintree Cr	Daintree Cr	1.5m wide path	Other Council Projects	133		\$33,354	2	\$4,000	\$37,354	441	10+
-		410	Kauai Ave	CHITTAWAY BAY	Chittaway Road	Moui Ave	1.5m wide path	Other Council Projects	133		\$33,302	2	\$4,000	\$37,302	442	10+
-		402	Tumbi Creek Road	BERKELEY VALE	Bon Mace Close	Clare Mace Cres	1.5m wide path	Other Council Projects	133		\$33,243	2	\$4,000	\$37,243	443	10+
-		568	Robson Ave	GOROKAN	Wyuna Close	Gorokan Drive	1.5m wide path	Other Council Projects	132		\$32,947	2	\$4,000	\$36,947	444	10+
-		655	Kerry Crescent	BERKELEY VALE	Jean Ave	Kurraba Parade	1.5m wide path	Other Council Projects	132		\$32,941	2	\$4,000	\$36,941	445	10+
-		627	Armidale Street	THE ENTRANCE	Oakland Avenue	Copnor Avenue	1.5m wide path	Other Council Projects	131		\$32,649	2	\$4,000	\$36,649	446	10+
-		747		KANWAL	Pacific Highway	Gavin Way	1.5m wide path	Other Council Projects	131		\$32,644	2	\$4,000	\$36,644	447	10+
-		688	De Lisle Drive	WATANOBBI	Gowrie Cl	Ninian Cl	1.5m wide path	Other Council Projects	130		\$32,571	2	\$4,000	\$36,571	448	10+
-		258	James Road	TOUKLEY	Thomas Road	Norman Street	1.5m wide path	Other Council Projects	129		\$32,206	2	\$4,000	\$36,206	449	10+
-		605	Norberta Street	THE ENTRANCE	Oakland Avenue	The Entrance Road	1.5m wide path	Other Council Projects	129		\$32,158	2	\$4,000	\$36,158	450	10+
-		117	Kitchener Road	LONG JETTY	Anzac Road	Sutton Ave	1.5m wide path	Other Council Projects	127		\$31,843	2	\$4,000	\$35,843	451	10+
-		578	Carol Close	LAKE MUNMORAH	Carol Close	Elizabeth Bay Drive	1.5m wide path	Other Council Projects	127		\$31,794	2	\$4,000	\$35,794	452	10+
-		198	Rosemount Ave	LAKE MUNMORAH	Azalea Close	Elizabeth Bay Road	1.5m wide path	Other Council Projects	127		\$31,781	2	\$4,000	\$35,781	453	10+
-		177	Lloyd Ave	CHAIN VALLEY BAY	Bridge Ave	Elabana Ave	1.5m wide path	Other Council Projects	127		\$31,657	2	\$4,000	\$35,657	454	10+
-		703	Guardian Road	WATANOBBI	Weaver Cr	Coronet Park	1.5m wide path	Other Council Projects	127		\$31,645	2	\$4,000	\$35,645	455	10+
-		626	Armidale Street	THE ENTRANCE	Copnor Avenue	Oakland Avenue	1.5m wide path	Other Council Projects	125		\$31,204	2	\$4,000	\$35,204	456	10+
-		691	Brittania Dr	WATANOBBI	Pacific Highway	Watanobbi Park	1.5m wide path	Other Council Projects	125		\$31,193	2	\$4,000	\$35,193	457	10+
-		816	Noamunga Crescent	GWANDALAN	Rocco Lane	Koowong Road	1.5m wide path	Other Council Projects	125		\$31,168	2	\$4,000	\$35,168	458	10+
-		401	Panorama Parade	BERKELEY VALE	Bundilla Parade	Lakedge Ave	1.5m wide path	Other Council Projects	124		\$31,076	2	\$4,000	\$35,076	459	10+
-		1092	Picnic Parade	ETTALONG	Maitland Bay Drive	Northern end infill, eastern side from Flathead Road	1.5m wide path	Other Council Projects	140		\$35,000		\$0	\$35,000	460	10+
-		695	Brittania Dr	WATANOBBI	Argyle Street	Camden Way	1.5m wide path	Other Council Projects	124		\$30,940	2	\$4,000	\$34,940	461	10+
-		671	Hutton Road	THE ENTRANCE NORTH	Bondi Rd	Coogee Avenue	1.5m wide path	Other Council Projects	124		\$30,939	2	\$4,000	\$34,939	462	10+
-		357	Watkins Street	LONG JETTY	Swaling Street	Surf St	1.5m wide path	Other Council Projects	124		\$30,908	2	\$4,000	\$34,908	463	10+
-		454	Fravent St	TOUKLEY	Hammond Road	Main Road	1.5m wide path	Other Council Projects	124		\$30,901	2	\$4,000	\$34,901	464	10+
-		868	Minnesota Road	WOONGARRAH	Minnesota Road	Hiawatha Road	1.5m wide path	Other Council Projects	124		\$30,892	2	\$4,000	\$34,892	465	10+
-		514	Narambi Road	BUFF POINT	Bruce Road	Cox Close	1.5m wide path	Other Council Projects	123		\$30,786	2	\$4,000	\$34,786	466	10+
-		675	Hutton Road	THE ENTRANCE NORTH	Hutton Road	Roberts Street	1.5m wide path	Other Council Projects	123		\$30,627	2	\$4,000	\$34,627	467	10+
-		179	Pacific Hwy	LAKE MUNMORAH	Tall Timbers Road	Colongra Bay Road	1.5m wide path	Other Council Projects	122		\$30,533	2	\$4,000	\$34,533	468	10+
-		302	Wahroonga Road	KANWAL	Hughes Ave	Discombe Ave	1.5m wide path	Other Council Projects	122		\$30,479	2	\$4,000	\$34,479	469	10+
-		335	Bottlebrush Drive	GLENNING VALLEY	Honeysuckle Place	Palm Close	1.5m wide path	Other Council Projects	122		\$30,419	2	\$4,000	\$34,419	470	10+
-		820	Charmhaven Ave	CHARMHAVEN	Charmhaven Ave	Charmhaven Ave	1.5m wide path	Other Council Projects	121		\$30,264	2	\$4,000	\$34,264	471	10+
-		830	Wahroonga Rd	KANWAL	Wahroonga Rd	Wahroonga Rd	1.5m wide path	Other Council Projects	121		\$30,167	2	\$4,000	\$34,167	472	10+
-		606	Bent Street	THE ENTRANCE	Wilfred Barrett Drive	Oakland Avenue	1.5m wide path	Other Council Projects	120		\$30,006	2	\$4,000	\$34,006	473	10+
-		1045	Woy Woy Road	HORSFIELD BAY	Access between Culgoa Rd	Horsfield Rd inc K&G, retaining walls, drainage, Ramps, refug	1.5m wide path	Other Council Projects	120		\$30,000	2	\$4,000	\$34,000	474	10+
-		274	Read St	CANTON BEACH	Belebowrie Street	Northern End Of Read Street	1									

Schedule 3: Works Schedule and Costs for Proposed New Infrastructure - Other Council Projects												TOTAL:	\$53,548,172			
Works	Priority	ID	Road Name	Suburb Name	To	From	Description of Works	Priority	Length	Total Length	Cost	No. of Kerb Ramps	Kerb Ramp Cost	Total Cost	Cost_Rank	Year
-		441	Green Close	MARDI	Western End Of Green Close	Eastern End Of Green Close	1.5m wide path	Other Council Projects	112		\$27,896	2	\$4,000	\$31,896	504	10+
-		404	Ocean Street	BUDGEWOI	Cudgegong St	Lake Street	1.5m wide path	Other Council Projects	111		\$27,874	2	\$4,000	\$31,874	505	10+
-		303	Wahroonga Road	WYONGAH	Discombe Ave	Swan Street	1.5m wide path	Other Council Projects	111		\$27,872	2	\$4,000	\$31,872	506	10+
-		365	Pacific St	LONG JETTY	Nirvana Street	Watkins Street	1.5m wide path	Other Council Projects	111		\$27,815	2	\$4,000	\$31,815	507	10+
-		850	Rushby Street	BATEAU BAY	Bateau Bay Road	Lakin Street	1.5m wide path	Other Council Projects	111		\$27,791	2	\$4,000	\$31,791	508	10+
-		653	Kerry Crescent	BERKELEY VALE	Colleen St	Erin Avenue	1.5m wide path	Other Council Projects	111		\$27,777	2	\$4,000	\$31,777	509	10+
-		608	Bayview Avenue	THE ENTRANCE	Ocean Parade	Bayview Avenue	1.5m wide path	Other Council Projects	111		\$27,765	2	\$4,000	\$31,765	510	10+
-		673	Hutton Road	THE ENTRANCE NORTH	Roberts Street	Hutton Road	1.5m wide path	Other Council Projects	110		\$27,532	2	\$4,000	\$31,532	511	10+
-		871	Craigie Avenue	KANWAL	Craigie Avenue	Wiwera Road	1.5m wide path	Other Council Projects	110		\$27,485	2	\$4,000	\$31,485	512	10+
-		307	Murrawal Road	WYONGAH	Coolabah Rd	Coolabah Rd	1.5m wide path	Other Council Projects	110		\$27,382	2	\$4,000	\$31,382	513	10+
-		569	Parraweena Road	GWANDALAN	Tunkuwallin Park	Kanangra Drive	1.5m wide path	Other Council Projects	109		\$27,351	2	\$4,000	\$31,351	514	10+
-		854	Chittaway Road	OURIMBAH	Chittaway Road	Brownlee Street	1.5m wide path	Other Council Projects	109		\$27,334	2	\$4,000	\$31,334	515	10+
-		289	Soldiers Point Drive	NORAH HEAD	Lawson Street	Maitland Street	1.5m wide path	Other Council Projects	109		\$27,245	2	\$4,000	\$31,245	516	10+
-		813	Summerland Point Recreation Reserve	SUMMERLAND POINT	Summerland Point Recreation Reserve	Cams Blvd	1.5m wide path	Other Council Projects	109		\$27,164	2	\$4,000	\$31,164	517	10+
-		184	Boronia Rd	LAKE MUNMORAH	Pacific Hwy	Acacia Ave	1.5m wide path	Other Council Projects	108		\$27,114	2	\$4,000	\$31,114	518	10+
-		556	Bias Avenue	BATEAU BAY	Bias Avenue	Pheasant Avenue	1.5m wide path	Other Council Projects	108		\$27,113	2	\$4,000	\$31,113	519	10+
-		640	The Ridge	WADALBA	Glider Road	Mascord Avenue	1.5m wide path	Other Council Projects	108		\$26,985	2	\$4,000	\$30,985	520	10+
-		503	Lyle Street	LAKE HAVEN	Lake Haven Drive	Crowe Street	1.5m wide path	Other Council Projects	107		\$26,711	2	\$4,000	\$30,711	521	10+
-		287	Soldiers Point Drive	NORAH HEAD	Mathews St	Victoria Street	1.5m wide path	Other Council Projects	106		\$26,539	2	\$4,000	\$30,539	522	10+
-		857	Lindsay St	LONG JETTY	Koorinda Avenue	Waterview Street	1.5m wide path	Other Council Projects	106		\$26,538	2	\$4,000	\$30,538	523	10+
-		190	Anita Ave	LAKE MUNMORAH	Lauren Ave	Hartog Ave	1.5m wide path	Other Council Projects	106		\$26,424	2	\$4,000	\$30,424	524	10+
-		185	Boronia Rd	LAKE MUNMORAH	Pacific Hwy	Acacia Ave	1.5m wide path	Other Council Projects	106		\$26,407	2	\$4,000	\$30,407	525	10+
-		220	Woolana Ave	BUDGEWOI	Woodlawn Drive	Delia Ave	1.5m wide path	Other Council Projects	106		\$26,379	2	\$4,000	\$30,379	526	10+
-		431	Yangoora Street	KILLARNEY VALE	Hume Blvd	Brooke Ave	1.5m wide path	Other Council Projects	105		\$26,280	2	\$4,000	\$30,280	527	10+
-		825	Chittaway Road	OURIMBAH	Chittaway Road	Ourimbah Park	1.5m wide path	Other Council Projects	105		\$26,237	2	\$4,000	\$30,237	528	10+
-		405	Ocean Street	BUDGEWOI	Cudgegong St	Ourringo Street	1.5m wide path	Other Council Projects	105		\$26,183	2	\$4,000	\$30,183	529	10+
-		135	Orana Road	GWANDALAN	Winbin Cres	Murraba Cres	1.5m wide path	Other Council Projects	105		\$26,169	2	\$4,000	\$30,169	530	10+
-		900	Albany Street	EAST GOSFORD	HN160 western side	York Street north to	1.5m wide path	Other Council Projects	120		\$30,000		\$0	\$30,000	531	10+
-		306	Murrawal Road	WYONGAH	Cooranga Road	Kilpa Road	1.5m wide path	Other Council Projects	104		\$25,904	2	\$4,000	\$29,904	532	10+
-		849	Elgata Street	BATEAU BAY	Biara St	Wandella Avenue	1.5m wide path	Other Council Projects	103		\$25,836	2	\$4,000	\$29,836	533	10+
-		593	Lakin Street	BATEAU BAY	Parkside Avenue	Bias Avenue	1.5m wide path	Other Council Projects	103		\$25,828	2	\$4,000	\$29,828	534	10+
-		271	Belebowrie Street	CANTON BEACH	Hibbard Street	Cochrane Ave	1.5m wide path	Other Council Projects	103		\$25,802	2	\$4,000	\$29,802	535	10+
-		209	Ocean Street	BUDGEWOI	Cudgegong Street	Lake Street	1.5m wide path	Other Council Projects	103		\$25,683	2	\$4,000	\$29,683	536	10+
-		157	Aldinga Road	GWANDALAN	Collendina Road	Winbin Cres	1.5m wide path	Other Council Projects	103		\$25,639	2	\$4,000	\$29,639	537	10+
-		208	Ocean Street	BUDGEWOI	Ourringo Street	Cudgegong Street	1.5m wide path	Other Council Projects	102		\$25,559	2	\$4,000	\$29,559	538	10+
-		662	Lilo Avenue	HALEKULANI	Manoa Road	Delia Avenue	1.5m wide path	Other Council Projects	102		\$25,484	2	\$4,000	\$29,484	539	10+
-		768	Bungary Road	NORAH HEAD	Soldiers Point Drive	Paterson Street	1.5m wide path	Other Council Projects	102		\$25,442	2	\$4,000	\$29,442	540	10+
-		244	Lady Laurel Dr	BLUE HAVEN	White Swan Ave	Colorado Drive	1.5m wide path	Other Council Projects	102		\$25,428	2	\$4,000	\$29,428	541	10+
-		275	Belbowrie St	CANTON BEACH	Read Street	Evans Road	1.5m wide path	Other Council Projects	101		\$25,353	2	\$4,000	\$29,353	542	10+
-		187	Anita Ave	LAKE MUNMORAH	Agatha Ave	Dianne Ave	1.5m wide path	Other Council Projects	101		\$25,266	2	\$4,000	\$29,266	543	10+
-		591	Gavin Way	LAKE HAVEN	Gavin Way	Glading Cl	1.5m wide path	Other Council Projects	101		\$25,204	2	\$4,000	\$29,204	544	10+
-		400	Lakedge Ave	BERKELEY VALE	Dublin Lane	Elanie Ave	1.5m wide path	Other Council Projects	101		\$25,197	2	\$4,000	\$29,197	545	10+
-		391	Albatross Road	BERKELEY VALE	Platypus Road	Cygnnet Drive	1.5m wide path	Other Council Projects	101		\$25,174	2	\$4,000	\$29,174	546	10+
-		259	Thomas Road	TOUKLEY	James Road	Lakeview Street	1.5m wide path	Other Council Projects	100		\$25,090	2	\$4,000	\$29,090	547	10+
-		920	Donnison Street	GOSFORD	Donnison Street Opposite Albany Street North	Donnison Street to HN142	1.5m wide path	Other Council Projects	100		\$25,000	2	\$4,000	\$29,000	548	10+
-		660	Lilo Avenue	HALEKULANI	Sunrise Avenue	Huene Avenue	1.5m wide path	Other Council Projects	100		\$24,999	2	\$4,000	\$28,999	549	10+
-		456	Hammond Road	TOUKLEY	Evans Road	Fravent St	1.5m wide path	Other Council Projects	99		\$24,774	2	\$4,000	\$28,774	550	10+
-		288	Soldiers Point Drive	NORAH HEAD	Mathews St	Maitland Street	1.5m wide path	Other Council Projects	99		\$24,741	2	\$4,000	\$28,741	551	10+
-		212	Marina Street	BUDGEWOI	Tenth Ave	Natuna Ave	1.5m wide path	Other Council Projects	99		\$24,736	2	\$4,000	\$28,736	552	10+
-		290	Soldiers Point Drive	NORAH HEAD	Lawson St	Mitchell Street	1.5m wide path	Other Council Projects	99		\$24,711	2	\$4,000	\$28,711	553	10+
-		719	Goorama Avenue	SAN REMO	Richardson Road	Perouse Avenue	1.5m wide path	Other Council Projects	99		\$24,696	2	\$4,000	\$28,696	554	10+
-		649	Tumbi Creek Road	BERKELEY VALE	Bon-Mace Cl	Culwulla Street	1.5m wide path	Other Council Projects	99		\$24,685	2	\$4,000	\$28,685	555	10+
-		346	Heather Ave	GLENNING VALLEY	Berkeley Road	Eastern End Of Heather Ave	1.5m wide path	Other Council Projects	99		\$24,641	2	\$4,000	\$28,641	556	10+
-		460	Jones Avenue	TOUKLEY	Nicholson Cr	Fravent St	1.5m wide path	Other Council Projects	98		\$24,580	2	\$4,000	\$28,580	557	10+
-		644	Glider Road	WADALBA	The Ridge	Glider Road	1.5m wide path	Other Council Projects	98		\$24,518	2	\$4,000	\$28,518	558	10+
-		301	Hughes Ave	KANWAL	Buna Road	Monash Road	1.5m wide path	Other Council Projects	98		\$24,479	2	\$4,000	\$28,479	559	10+
-		874	Anzac Avenue	WYONG	Porter Street	Anzac Avenue	1.5m wide path	Other Council Projects	98		\$24,474	2	\$4,000	\$28,474	560	10+
-		241	Bulueridge Drive	BLUE HAVEN	Roper Rd	Wongala										

Schedule 3: Works Schedule and Costs for Proposed New Infrastructure - Other Council Projects												TOTAL:	\$53,548,172		
Works Priority	ID	Road Name	Suburb Name	To	From	Description of Works	Priority	Length	Total Length Cost	No. of Kerb Ramps	Kerb Ramp Cost	Total Cost	Cost_Rank	Year	
-	358	Watkins Street	LONG JETTY	Stella St	Surf St	1.5m wide path	Other Council Projects	93	\$23,156	2	\$4,000	\$27,156	587	10+	
-	585	Dudley Street	GOROKAN	Melrose Avenue	Coraldeen Ave	1.5m wide path	Other Council Projects	93	\$23,126	2	\$4,000	\$27,126	588	10+	
-	551	Gorokan Drive	LAKE HAVEN	Durham Road	Oxford Drive	1.5m wide path	Other Council Projects	92	\$23,091	2	\$4,000	\$27,091	589	10+	
-	586	Dudley Street	GOROKAN	Coraldeen Ave	Danbury Avenue	1.5m wide path	Other Council Projects	92	\$23,014	2	\$4,000	\$27,014	590	10+	
-	629	Campbell Avenue	THE ENTRANCE	Oakland Avenue	The Entrance Road	1.5m wide path	Other Council Projects	92	\$23,004	2	\$4,000	\$27,004	591	10+	
-	914	Terrigal Drive	TERRIGAL	To Willoughby Road (north side)	From Opposite HN216	1.5m wide path	Other Council Projects	100	\$25,000	1	\$2,000	\$27,000	592	10+	
-	987	Racecourse Road	WEST GOSFORD	Garnett Adcock Park Shared Path	Central Coast Highway (east side) south to	1.5m wide path	Other Council Projects	100	\$25,000	1	\$2,000	\$27,000	593	10+	
-	294	Kendall Cres	NORAH HEAD	Kiora Cl	Vimera Close	1.5m wide path	Other Council Projects	92	\$22,964	2	\$4,000	\$26,964	594	10+	
-	549	Gorokan Drive	LAKE HAVEN	Elise Close	Kim Place	1.5m wide path	Other Council Projects	92	\$22,896	2	\$4,000	\$26,896	595	10+	
-	218	Lukela Ave	BUDGEWOI	Woolana Ave	Woodlawn Drive	1.5m wide path	Other Council Projects	92	\$22,894	2	\$4,000	\$26,894	596	10+	
-	588	Dudley Street	GOROKAN	Merrendale Avenue	Spring Valley Avenue	1.5m wide path	Other Council Projects	91	\$22,759	2	\$4,000	\$26,759	597	10+	
-	583		BATEAU BAY	Coleridge Road	Marlowe Road	1.5m wide path	Other Council Projects	91	\$22,668	2	\$4,000	\$26,668	598	10+	
-	587	Dudley Street	GOROKAN	Danbury Avenue	Merrendale Ave	1.5m wide path	Other Council Projects	90	\$22,596	2	\$4,000	\$26,596	599	10+	
-	369	Watkins St	LONG JETTY	Thompson Street	Toowoan Bay Road	1.5m wide path	Other Council Projects	90	\$22,518	2	\$4,000	\$26,518	600	10+	
-	338	Bundeena Road	GLENNING VALLEY	Glade Ct	Hakea Place	1.5m wide path	Other Council Projects	90	\$22,518	2	\$4,000	\$26,518	601	10+	
-	684	Casey Drive	WATANOBBI	Hasluck Drive	Cutler Drive	1.5m wide path	Other Council Projects	90	\$22,505	2	\$4,000	\$26,505	602	10+	
-	916	Pretty Beach Road	PRETTY BEACH	To Amentities block/ car park area	From Bus stop Builing	1.5m wide path	Other Council Projects	90	\$22,500	2	\$4,000	\$26,500	603	10+	
-	925	Hillview Street	WOY WOY	To Florida Avenue	From Miami Avenue	1.5m wide path	Other Council Projects	90	\$22,500	2	\$4,000	\$26,500	604	10+	
-	171	Cams Blvd	SUMMERLAND POINT	Birrabang Ave	Cudgee Ave	1.5m wide path	Other Council Projects	89	\$22,364	2	\$4,000	\$26,364	605	10+	
-	421	Hume Blvd	KILLARNEY VALE	Farrar Rd	Macarthur St	1.5m wide path	Other Council Projects	89	\$22,324	2	\$4,000	\$26,324	606	10+	
-	547	Gorokan Drive	LAKE HAVEN	Koby Close	Durham Road	1.5m wide path	Other Council Projects	89	\$22,303	2	\$4,000	\$26,303	607	10+	
-	368	Watkins St	LONG JETTY	Thompson Street	Pacific St	1.5m wide path	Other Council Projects	89	\$22,303	2	\$4,000	\$26,303	608	10+	
-	652	Kerry Crescent	BERKELEY VALE	Emerald Place	Colleen Street	1.5m wide path	Other Council Projects	89	\$22,282	2	\$4,000	\$26,282	609	10+	
-	1058	Hills Street	GOSFORD	Lindsay St	Fill in missing segments on eastern side from Dwyer St	1.5m wide path	Other Council Projects	105	\$26,250		\$0	\$26,250	610	10+	
-	763		MANNERING PARK	Spencer Road	Campbell Parade	1.5m wide path	Other Council Projects	89	\$22,218	2	\$4,000	\$26,218	611	10+	
-	246	Peel St	TOUKLEY	Rowland Tce	Eliza Lane	1.5m wide path	Other Council Projects	89	\$22,217	2	\$4,000	\$26,217	612	10+	
-	636	Mulloyway Road	CHAIN VALLEY BAY	Trevally Avenue	Tarwhine Avenue	1.5m wide path	Other Council Projects	89	\$22,180	2	\$4,000	\$26,180	613	10+	
-	217	Lukela Ave	HALEKULANI	Manoa Road	Sunrise Ave	1.5m wide path	Other Council Projects	89	\$22,160	2	\$4,000	\$26,160	614	10+	
-	581	Cresthaven Avenue	BATEAU BAY	Belford Ave	Zora Place	1.5m wide path	Other Council Projects	89	\$22,147	2	\$4,000	\$26,147	615	10+	
-	420	Hume Blvd	KILLARNEY VALE	Cunningham Road	Macarthur St	1.5m wide path	Other Council Projects	88	\$22,094	2	\$4,000	\$26,094	616	10+	
-	783	Shelly Beach Dr	SHELLY BEACH	Grandview Street	Bellevue Street	1.5m wide path	Other Council Projects	87	\$21,852	2	\$4,000	\$25,852	617	10+	
-	773	Norman Street	TOUKLEY	Alice Parade	First Avenue	1.5m wide path	Other Council Projects	87	\$21,827	2	\$4,000	\$25,827	618	10+	
-	226	Ulana Ave	HALEKULANI	Laelana Ave	Coonanga Ave	1.5m wide path	Other Council Projects	87	\$21,777	2	\$4,000	\$25,777	619	10+	
-	822	Henricks Road	KILLARNEY VALE	Strickland Road	Cuthbert Road	1.5m wide path	Other Council Projects	87	\$21,685	2	\$4,000	\$25,685	620	10+	
-	349	Mayfair Street	LONG JETTY	Boonievie Street	Bloomfield Street	1.5m wide path	Other Council Projects	87	\$21,659	2	\$4,000	\$25,659	621	10+	
-	541	Shakespeare Avenue	BATEAU BAY	Marlowe Road	Macauley Road	1.5m wide path	Other Council Projects	87	\$21,627	2	\$4,000	\$25,627	622	10+	
-	433	Yangoora Street	KILLARNEY VALE	Bass Ave	Flinders Ave	1.5m wide path	Other Council Projects	86	\$21,520	2	\$4,000	\$25,520	623	10+	
-	975	Beach Street	ETTALONG	Broken Bay Road	The Esplanade	1.5m wide path	Other Council Projects	70	\$17,500	4	\$8,000	\$25,500	624	10+	
-	687	De Lisle Drive	WATANOBBI	Ninian Cl	Watanobbi Park	1.5m wide path	Other Council Projects	86	\$21,494	2	\$4,000	\$25,494	625	10+	
-	765	Vales Road	MANNERING PARK	Nepean Avenue	Waverley Road	1.5m wide path	Other Council Projects	86	\$21,477	2	\$4,000	\$25,477	626	10+	
-	669	Hutton Road	THE ENTRANCE NORTH	Florida St	Manly Parade	1.5m wide path	Other Council Projects	86	\$21,470	2	\$4,000	\$25,470	627	10+	
-	432	Yangoora Street	KILLARNEY VALE	Hume Blvd	Bass Ave	1.5m wide path	Other Council Projects	86	\$21,453	2	\$4,000	\$25,453	628	10+	
-	670	Hutton Road	THE ENTRANCE NORTH	Manly Pde	Bondi Road	1.5m wide path	Other Council Projects	86	\$21,451	2	\$4,000	\$25,451	629	10+	
-	318	Albert Warner Drive	WARNERVALE	St Albans Rd	Albert Warner Drive	1.5m wide path	Other Council Projects	86	\$21,449	2	\$4,000	\$25,449	630	10+	
-	312	Kite Cr	HAMLYN TERRACE	Hamlyn Rd	Pardalote Way	1.5m wide path	Other Council Projects	86	\$21,425	2	\$4,000	\$25,425	631	10+	
-	544	Waverley Road	MANNERING PARK	Vales Road	Kenilworth Street	1.5m wide path	Other Council Projects	85	\$21,367	2	\$4,000	\$25,367	632	10+	
-	419	Hume Blvd	KILLARNEY VALE	Cunningham Road	Shortland Ave	1.5m wide path	Other Council Projects	85	\$21,359	2	\$4,000	\$25,359	633	10+	
-	601		THE ENTRANCE	View Street	Battley Avenue	1.5m wide path	Other Council Projects	85	\$21,312	2	\$4,000	\$25,312	634	10+	
-	361	Pacific St	LONG JETTY	Bank Lane	Watkins Street	1.5m wide path	Other Council Projects	85	\$21,293	2	\$4,000	\$25,293	635	10+	
-	230	Walu Ave	HALEKULANI	Alewa Ave	Kala Ave	1.5m wide path	Other Council Projects	85	\$21,262	2	\$4,000	\$25,262	636	10+	
-	193	Anthony Street	LAKE MUNMORAH	Elizabeth Bay Road	Kellys Rd	1.5m wide path	Other Council Projects	85	\$21,258	2	\$4,000	\$25,258	637	10+	
-	962	Barrenjoey Road	ETTALONG	To Karingi Street	From Uligandi Street	1.5m wide path	Other Council Projects	85	\$21,250	2	\$4,000	\$25,250	638	10+	
-	622	Wilfred Barrett Dr	THE ENTRANCE	Coral Street	Bent Street	1.5m wide path	Other Council Projects	85	\$21,194	2	\$4,000	\$25,194	639	10+	
-	851	Rushby Street	BATEAU BAY	Lakin Street	Bosun Close	1.5m wide path	Other Council Projects	85	\$21,180	2	\$4,000	\$25,180	640	10+	
-	373	Nivana St	LONG JETTY	Thompson Street	Pacific St	1.5m wide path	Other Council Projects	85	\$21,169	2	\$4,000	\$25,169	641	10+	
-	661	Lilo Avenue	HALEKULANI	Huene Ave	Manoa Road	1.5m wide path	Other Council Projects	85	\$21,150	2	\$4,000	\$25,150	642	10+	
-	831	Wahroonga Rd	KANWAL	Wahroonga Rd	Lousiana Road	1.5m wide path	Other Council Projects	84	\$21,062	2	\$4,000	\$25,062	643	10+	
-	537	Shakespeare Avenue	BATEAU BAY	Coleridge Road	Marlowe Road	1.5m wide path	Other Council Projects	84	\$21,033	2	\$4,000	\$25,033	644	10+	
-	532		BUFF POINT	Moola Road	Buff Point Avenue	1.5m wide path	Other Council Projects	84	\$21,011	2	\$4,000	\$25,011	645	10+	
-	1006	Sydney Avenue	UMINA BEACH	HN66 Existing path	HN54 Existing path	1.5m wide path	Other Council Projects	100	\$25,000		\$0	\$25,000	646	10+	
-	1012	Hawke Street	KINCUMBER	Missing section from HN2c Hawke Street	to existing path at Cochrone Street footbridge	1.5m wide path	Other Council Projects	100	\$25,000		\$0	\$25,000	647	10+	
-	1081	Albany Street	EAST GOSFORD	Duke Street eastern side	Infill from York Street southwards	1.5m wide path	Other Council Projects	100	\$25,000		\$0	\$25,000	648	10+	
-	1084	Goonak Parade	NARARA	to cater for pedestrians & Railcorp vehicles 100m x 3m	Enhance existing vehicular access track	1.5m wide path	Other Council Projects	100	\$25,000		\$0	\$25,000	649	10+	
-	810	Grevillea Cr	BERKELEY VALE	Ferndell Way	Bluebell Avenue	1.5m wide path	Other Council Projects	84	\$20,994	2	\$4,000	\$24,994	650	10+	
-	252	Fravent St	TOUKLEY	Seventh Ave	Eighth Ave	1.5m wide path	Other Council Projects	84	\$20,978	2	\$4,000	\$24,978	651	10+	
-	206	Weemala Street	BUDGEWOI	Bato Street											



Schedule 3: Works Schedule and Costs for Proposed New Infrastructure - Other Council Projects												TOTAL:	\$53,548,172		
Works Priority	ID	Road Name	Suburb Name	To	From	Description of Works	Priority	Length	Total Length Cost	No. of Kerb Ramps	Kerb Ramp Cost	Total Cost	Cost_Rank	Year	
-	180	Pacific Hwy	LAKE MUNMORAH	Tall Timbers Road	Colongra Bay Road	1.5m wide path	Other Council Projects	81	\$20,264	2	\$4,000	\$24,264	671	10+	
-	152	Parraweena Road	GWANDALAN	Goorawin Street	Larapinta Street	1.5m wide path	Other Council Projects	81	\$20,263	2	\$4,000	\$24,263	672	10+	
-	434	Yangoora Street	KILLARNEY VALE	Tasman Ave	Flinders Ave	1.5m wide path	Other Council Projects	81	\$20,260	2	\$4,000	\$24,260	673	10+	
-	229	Walu Ave	HALEKULANI	Ahina Ave	Alewa Ave	1.5m wide path	Other Council Projects	81	\$20,259	2	\$4,000	\$24,259	674	10+	
-	618	Victoria Ave	THE ENTRANCE	Torrens Avenue	Farrell Lane	1.5m wide path	Other Council Projects	81	\$20,178	2	\$4,000	\$24,178	675	10+	
-	470	Mildon Road	TUGGERAH	Tindal Road	Pacific Highway	1.5m wide path	Other Council Projects	81	\$20,127	2	\$4,000	\$24,127	676	10+	
-	224	Ulana Ave	HALEKULANI	Doyle Ave	Woolana Ave	1.5m wide path	Other Council Projects	80	\$20,122	2	\$4,000	\$24,122	677	10+	
-	766	Bungary Road	NORAH HEAD	Mitchell St	View St	1.5m wide path	Other Council Projects	80	\$20,080	2	\$4,000	\$24,080	678	10+	
-	155	Aldinga Road	GWANDALAN	Rakumba Road	Ulooloo Road	1.5m wide path	Other Council Projects	80	\$19,899	2	\$4,000	\$23,899	679	10+	
-	775	Chairman Crescent	WATANOBBI	The Trc	Chairman Crescent	1.5m wide path	Other Council Projects	79	\$19,818	2	\$4,000	\$23,818	680	10+	
-	678	Robert Bourke Street	KILLARNEY VALE	George Evans Rd	Thomas Mitchell Road	1.5m wide path	Other Council Projects	78	\$19,522	2	\$4,000	\$23,522	681	10+	
-	151	Parraweena Road	GWANDALAN	Larapinta Street	Mawarra Street	1.5m wide path	Other Council Projects	78	\$19,514	2	\$4,000	\$23,514	682	10+	
-	150	Parraweena Road	GWANDALAN	Mawarra Street	Moonah Place	1.5m wide path	Other Council Projects	78	\$19,487	2	\$4,000	\$23,487	683	10+	
-	682	Casey Drive	WATANOBBI	Wantanobbi Road	Northcott Ave	1.5m wide path	Other Council Projects	78	\$19,473	2	\$4,000	\$23,473	684	10+	
-	877	Eloora Road	LONG JETTY	Toowoan Bay Road	Thompson St	1.5m wide path	Other Council Projects	78	\$19,461	2	\$4,000	\$23,461	685	10+	
-	617	Victoria Ave	THE ENTRANCE	Farrell Lane	Torrens Avenue	1.5m wide path	Other Council Projects	78	\$19,434	2	\$4,000	\$23,434	686	10+	
-	845	Motorway Link	BLUE HAVEN	Pacific Highway	Motorway Link	1.5m wide path	Other Council Projects	78	\$19,396	2	\$4,000	\$23,396	687	10+	
-	166	Yeramba Road	SUMMERLAND POINT	Cams Blvd	Muraban Road	1.5m wide path	Other Council Projects	77	\$19,278	2	\$4,000	\$23,278	688	10+	
-	505	Seabrook Avenue	BATEAU BAY	Banks Close	Eastern Road	1.5m wide path	Other Council Projects	77	\$19,275	2	\$4,000	\$23,275	689	10+	
-	764	Vales Road	MANNERING PARK	Barclay Avenue	Nepean Avenue	1.5m wide path	Other Council Projects	77	\$19,258	2	\$4,000	\$23,258	690	10+	
-	681	Northcott Ave	WATANOBBI	Tennyson Place	Casey Dr	1.5m wide path	Other Council Projects	77	\$19,236	2	\$4,000	\$23,236	691	10+	
-	169	Indra Ave	SUMMERLAND POINT	Kularoo Road	Cams Blvd	1.5m wide path	Other Council Projects	77	\$19,221	2	\$4,000	\$23,221	692	10+	
-	223	Ulana Ave	HALEKULANI	Doyle Ave	Delia Ave	1.5m wide path	Other Council Projects	77	\$19,177	2	\$4,000	\$23,177	693	10+	
-	602	Fairport Avenue	THE ENTRANCE	Marine Parade	Ocean Parade	1.5m wide path	Other Council Projects	77	\$19,160	2	\$4,000	\$23,160	694	10+	
-	769	Bungary Road	NORAH HEAD	Paterson Street	Denison St	1.5m wide path	Other Council Projects	76	\$19,040	2	\$4,000	\$23,040	695	10+	
-	722	Cutler Drive	WYONG	Owen Ave	Harvey Street	1.5m wide path	Other Council Projects	76	\$18,940	2	\$4,000	\$22,940	696	10+	
-	594		BATEAU BAY	Mossman Avenue	Berne Street	1.5m wide path	Other Council Projects	75	\$18,835	2	\$4,000	\$22,835	697	10+	
-	183	Colongra Bay Road	LAKE MUNMORAH	Kamilaroo Ave	South End Of Colongra Bay Road	1.5m wide path	Other Council Projects	75	\$18,777	2	\$4,000	\$22,777	698	10+	
-	848	Biara St	BATEAU BAY	Werona Place	Elgata Street	1.5m wide path	Other Council Projects	75	\$18,658	2	\$4,000	\$22,658	699	10+	
-	189	Anita Ave	LAKE MUNMORAH	Lakeway Drive	Lauren Ave	1.5m wide path	Other Council Projects	75	\$18,650	2	\$4,000	\$22,650	700	10+	
-	137	Orana Road	GWANDALAN	Yearnin Street	Winbin Cres	1.5m wide path	Other Council Projects	75	\$18,645	2	\$4,000	\$22,645	701	10+	
-	250	Fravent Street	TOUKLEY	Fifth Ave	Sixth Ave	1.5m wide path	Other Council Projects	74	\$18,608	2	\$4,000	\$22,608	702	10+	
-	136	Orana Road	GWANDALAN	Noamunga Cres	Winbin Cres	1.5m wide path	Other Council Projects	74	\$18,505	2	\$4,000	\$22,505	703	10+	
-	1054	Davistown Road	DAVISTOWN	western side from HN6	South to carpark in reserve Central Wharf	1.5m wide path	Other Council Projects	90	\$22,500		\$0	\$22,500	704	10+	
-	903	Showground Road	GOSFORD	HN40 Showground Rd	Between HN38 Showground Rd	1.5m wide path	Other Council Projects	90	\$22,500		\$0	\$22,500	705	10+	
-	990	Hobart Avenue	UMINA BEACH	Existing path end of Cul-de-sac	Ocean Beach Road	1.5m wide path	Other Council Projects	90	\$22,500		\$0	\$22,500	706	10+	

Project List - by ID order

Works	Priority	ID	Road Name	Suburb Name	PAMP Area	To	From	Description of Works	Priority	Length	Total Length	Cost	No. of Kerb Ramps	Kerb Ramp Cost	Total Cost	Year
65		0	Wilfred Barrett Dr	THE ENTRANCE	The Entrance	Bent Street	Lake Tuggerah/Start Of The Entrance Bridge	1.5m wide path	Secondary Route	64	\$15,912		2	\$4,000	\$19,912	4-6
23		1	Boondilla Road	BLUE BAY	The Entrance	Gosford Avenue	Ocean Parade	1.5m wide path	Secondary Route	902	\$225,603		9	\$18,000	\$243,603	1-3
25		2	View St	THE ENTRANCE	The Entrance	Tuggerah Parade	Oakland Avenue	1.5m wide path	Secondary Route	215	\$53,649		2	\$4,000	\$57,649	1-3
19		3	Fairview Ave	THE ENTRANCE	The Entrance	Tuggerah Parde	Copnor Avenue	1.5m wide path	Secondary Route	380	\$95,026		7	\$14,000	\$109,026	1-3
30		4	Pacific Hwy	WYOMING	Gosford	Laycock Street	Glennie Street	1.5m wide path	Secondary Route	448	\$111,952		3	\$6,000	\$117,952	1-3
46		5	Glennie Street/Jarrett Street	NORTH GOSFORD	Gosford	Pacific Hwy	Cary Street	2.4m wide path	Primary Route	836	\$334,255		26	\$52,000	\$386,255	1-3
48		6	Pacific Hwy	NORTH GOSFORD	Gosford	Glennie Street	Dwyer Street	2.4m wide path	Primary Route	235	\$94,131		4	\$8,000	\$102,131	4-6
18		7	Showground Road	GOSFORD	Gosford	Racecourse Road	Beane Street West	1.5m wide path	Secondary Route	141	\$35,150		1	\$2,000	\$37,150	1-3
70		8	Riou Street	GOSFORD	Gosford	From Bus Stop	Existing Footpath	1.5m wide path	Tertiary Route	9	\$2,367		0	\$0	\$2,367	4-6
31		9	Batley St N/ Faunce Street West	WEST GOSFORD	Gosford	Racecourse Road	Showground Road	1.5m wide path	Secondary Route	803	\$200,719		10	\$20,000	\$220,719	1-3
4		10	Erina St E/ Albany St N	GOSFORD	Gosford	Henry Parry Drive	Henry Wheeler Place	1.5m wide path	Secondary Route	161	\$40,214		2	\$4,000	\$44,214	1-3
2		11	Georgiana Terrance/ John Whiteway Drive	GOSFORD	Gosford	Henry Parry Drive	Donnison Street	1.5m wide path	Secondary Route	537	\$134,153		10	\$20,000	\$154,153	1-3
3		12	Henry Parry Dr	GOSFORD	Gosford	Georgiana Terrace	Joseph Lloyd Close	1.5m wide path	Secondary Route	371	\$92,761		0	\$0	\$92,761	1-3
7		13	Henry Parry Dr/ Terama Place	GOSFORD	Gosford	Corner Of Henry Parry Drive / Terama Place	Corner Of Henry Parry Drive / Terama Place	2.4m wide path	Primary Route	90	\$35,971		2	\$4,000	\$39,971	1-3
51		14	Maitland Bay Drive/Memorial Ave/Fassifern Street/ Picnic Parade	ETTALONG BEACH	Woy Woy	Memorial Ave	Maitland Bay Drive	1.5m wide path	Secondary Route	865	\$216,304		7	\$14,000	\$230,304	4-6
56		15	Trafalgar Ave	WOY WOY	Woy Woy	Alma Ave	Winifred Ave	1.5m wide path	Secondary Route	430	\$107,442		12	\$24,000	\$131,442	4-6
14		16	Pacific Hwy	TUGGERAH	Wyang	Railway Sq	Johnson Road	2.4m wide path	Primary Route	880	\$352,118		4	\$8,000	\$360,118	1-3
8		17	Rose St/ Ithome Street	WYONG	Wyang	Levitt Street	Warner Ave	1.5m wide path	Secondary Route	317	\$79,294		1	\$2,000	\$81,294	1-3
91		18	Moana St/ Dunban Road/ Hilview Street	WOY WOY	Woy Woy	Miami Ave	Ocean Beach Road	1.5m wide path	Secondary Route	1220	\$304,898		13	\$26,000	\$330,898	4-6
47		19	Welcome Street	WOY WOY	Woy Woy	Mcmasters Road	Alpha Road	1.5m wide path	Secondary Route	388	\$97,049		2	\$4,000	\$101,049	4-6
28		20	Brick Wharf Road	WOY WOY	Woy Woy	Sonter Ave	North Burge Road	1.5m wide path	Secondary Route	63	\$15,671		0	\$0	\$15,671	1-3
71		21	Memorial Ave/Maitland Bay Dr Rounabout	BLACKWALL	Woy Woy	Maitland Bay Drive	Memorial Ave	1.5m wide path	Tertiary Route	55	\$13,869		2	\$4,000	\$17,869	4-6
32		22	Lone Pine Ave/ Carpenter Street	UMINA BEACH	Woy Woy	Ocean Beach Road	Ryans Road	1.5m wide path	Secondary Route	1145	\$286,250		6	\$12,000	\$298,250	1-3
99		23	Railway Street	WOY WOY	Woy Woy	Hilview Street	Shoalhaven Drive	1.5m wide path	Secondary Route	324	\$80,971		0	\$0	\$80,971	4-6
5		24	Pemell St	WYOMING	Gosford	Jarrett Street	Pacific Hwy	2.4m wide path	Primary Route	223	\$89,384		1	\$2,000	\$91,384	1-3
10		25	Rose Street	WYONG	Wyang	Howarth Street	Levitt Street	1.5m wide path	Secondary Route	133	\$33,302		0	\$0	\$33,302	1-3
34		26	Howarth St	WYONG	Wyang	Warner Ave	Rose Street	2.4m wide path	Primary Route	221	\$88,269		0	\$0	\$88,269	1-3
36		27	The Esplanade	ETTALONG BEACH	Woy Woy	Beach Street	Kourung Street	1.5m wide path	Secondary Route	688	\$172,072		3	\$6,000	\$178,072	1-3
45		28	The Esplanade	UMINA BEACH	Woy Woy	Norman Street	Kourung Street	1.5m wide path	Secondary Route	1157	\$289,318		9	\$18,000	\$307,318	1-3
63		29	The Esplanade	UMINA BEACH	Woy Woy	Ocean Beach Road	Norman Street	1.5m wide path	Secondary Route	630	\$157,523		2	\$4,000	\$161,523	4-6
21		30	Pacific Hwy	WYOMING	Gosford	Henry Parry Drive	Laycock Street	2.4m wide path	Primary Route	87	\$34,626		0	\$0	\$34,626	1-3
20		31	Pacific Hwy	WYOMING	Gosford	Glennie Street	Cary Street	2.4m wide path	Primary Route	179	\$71,595		1	\$2,000	\$73,595	1-3
22		32	Pacific Hwy	WYOMING	Gosford	Akora Road	Cary Street	2.4m wide path	Primary Route	79	\$31,570		2	\$4,000	\$35,570	1-3
6		33	Pemell St	WYOMING	Gosford	Jarrett Street	Pacific Hwy	2.4m wide path	Primary Route	118	\$47,374		1	\$2,000	\$49,374	1-3
1		34	Etna Street	NORTH GOSFORD	Gosford	Gertrude Street	Henry Parry Drive	2.4m wide path	Primary Route	178	\$71,266		1	\$2,000	\$73,266	1-3
26		35	View St	THE ENTRANCE	The Entrance	Tuggerah Parade	Oakland Avenue	1.5m wide path	Secondary Route	212	\$53,063		4	\$8,000	\$61,063	1-3
24		36	Boondilla Road	BLUE BAY	The Entrance	Gosford Avenue	Ocean Parade	1.5m wide path	Secondary Route	878	\$219,579		10	\$20,000	\$239,579	1-3
107		37	Werrina Pde	BLUE BAY	The Entrance	Blue Street	Narrawa Ave	1.5m wide path	Tertiary Route	118	\$29,516		2	\$4,000	\$33,516	4-6
108		38	Narrawa Ave	BLUE BAY	The Entrance	Bay Road	Currawong Street	1.5m wide path	Tertiary Route	107	\$26,664		2	\$4,000	\$30,664	4-6
59		39	Thompson St	LONG JETTY	The Entrance	Watkins Street	The Entrance Road/ Central Coast Hwy	1.5m wide path	Tertiary Route	212	\$52,950		4	\$8,000	\$60,950	4-6
103		40	Thompson St	LONG JETTY	The Entrance	Eloora Road	Watkins Street	1.5m wide path	Tertiary Route	539	\$134,659		8	\$16,000	\$150,659	4-6
64		41	Jarrett St	WYOMING	Gosford	Cary Street	Maidens Brush Road	1.5m wide path	Secondary Route	126	\$31,432		4	\$8,000	\$39,432	4-6
100		42	Jarrett Street	NORTH GOSFORD	Gosford	Etna Street	Burrabil Ave	1.5m wide path	Tertiary Route	137	\$34,373		0	\$0	\$34,373	4-6
35		43	Henry Parry Dr/ Etna Street	GOSFORD	Gosford	Jarretts Street	Terama Place	2.4m wide path	Primary Route	784	\$313,474		2	\$4,000	\$317,474	1-3
50		44	Racecourse Road	WEST GOSFORD	Gosford	Pacific Hwy/ Central Coast Hwy	Batley Street N	1.5m wide path	Tertiary Route	1358	\$339,380		6	\$12,000	\$351,380	4-6
66		45	River Road	WYONG	Wyang	Rankens Crt	Pacific Hwy	1.5m wide path	Tertiary Route	250	\$62,411		0	\$0	\$62,411	4-6
16		46	Hargrave Street	WYONG	Wyang	Hope Street	Margaret Street	1.5m wide path	Secondary Route	123	\$30,630		2	\$4,000	\$34,630	1-3
92		47	Margaret Street	WYONG	Wyang	North Road	Alison Road	1.5m wide path	Tertiary Route	428	\$106,926		6	\$12,000	\$118,926	4-6
33		48	Pacific Hwy	WYONG	Wyang	North Road	Robleys Lane	2.4m wide path	Primary Route	334	\$133,556		2	\$4,000	\$137,556	1-3
74		51	Bryant Dr	TUGGERAH	Wyang	Eastern End Of Bryant Drive	Western End Of Bryant Drive	2.4m wide path	Primary Route	115	\$46,065		1	\$2,000	\$48,065	4-6
73		52	Bryant Dr	TUGGERAH	Wyang	Pacific Hwy	Lake Road	2.4m wide path	Primary Route	380	\$151,839		1	\$2,000	\$153,839	4-6
62		56	Brisbane Water Drive	WOY WOY	Woy Woy	George Street	Blackwall Road	2.4m wide path	Primary Route	162	\$64,950		2	\$4,000	\$68,950	4-6
58		57	George Street	WOY WOY	Woy Woy	Brisbane Water Drive	Victoria Road	2.4m wide path	Primary Route	185	\$74,131		1	\$2,000	\$76,131	4-6
90		58	Mcmasters Road	WOY WOY	Woy Woy	Squirrel Street	Blackwall Road	1.5m wide path	Secondary Route	453	\$113,179		9	\$18,000	\$131,179	4-6
53		59	Carpenter St	UMINA BEACH	Woy Woy	Veron Road	Ryans Road	1.5m wide path	Secondary Route	347	\$86,792		4	\$8,000	\$94,792	4-6
72		60	Bapaume Ave	UMINA BEACH	Woy Woy	Lone Pine Ave	Nowack Ave	1.5m wide path	Secondary Route	665	\$166,317		42	\$84,000	\$250,317	4-6
52		61	Maitland Bay Dr	BLACKWALL	Woy Woy	Lurline Street	Picnic Parade	1.5m wide path	Secondary Route	452	\$112,953		0	\$0	\$112,953	4-6
55		62	Maitland Bay Dr	BLACKWALL	Woy Woy	Booker Bay Road	Ocean Grove Road	1.5m wide path	Secondary Route	174	\$43,532		0	\$0	\$43,532	4-6
37		63	Ocean Beach Road	UMINA BEACH	Woy Woy	West Street/ Sydney Ave Roundabout	The Esplanade	1.5m wide path	Secondary Route	497	\$124,321		4	\$8,000	\$132,321	1-3
102		64	Mount Ettalong Rd	UMINA BEACH	Woy Woy	Sylvania Road	Edgedcliff Road	1.5m wide path	Tertiary Route	189	\$47,168		1	\$2,000	\$49,168	4-6
109		66	Werrina Parade	BLUE BAY	The Entrance	Blue Street	Beenbah Ave	1.5m wide path	Tertiary Route	62	\$15,381		5	\$10,000	\$25,381	4-6
106		67	Werrina Pde	BLUE BAY	The Entrance	Blue Street	Beenbah Ave	1.5m wide path	Tertiary Route	153	\$38,161		10	\$20,000	\$58,161	4-6
105		68	Werrina Pde	BLUE BAY	The Entrance	Beenbah Ave	Toowoan Bay Road	1.5m wide path	Tertiary Route	157	\$39,211		8	\$16,000	\$55,211	4-6
86		69	Bay Road	BLUE BAY	The Entrance	Boondilla Road	Ocean Parade	1.5m wide path	Tertiary Route	148	\$36,991		2	\$4,000	\$40,991	4-6
85		70	Bay Road	BLUE BAY	The Entrance	Ocean Parade	Narrawa Ave	1.5m wide path	Tertiary Route	148	\$37,014		4	\$8,000	\$45,014	4-6
83		71	Bay Road	BLUE BAY	The Entrance	Narrawa Ave	Orana Ave	1.5m wide path	Tertiary Route	217	\$54,265		16	\$32,000	\$86,265	4-6

Works Priority	ID	Road Name	Suburb Name	PAMP Area	To	From	Description of Works	Priority	Length	Total Length Cost	No. of Kerb Ramps	Kerb Ramp Cost	Total Cost	Year
89	72	Bay Road	BLUE BAY	The Entrance	Orana Ave	Koonah Ave	1.5m wide path	Tertiary Route	32	\$7,955	10	\$20,000	\$27,955	4-6
87	73	Bay Road	BLUE BAY	The Entrance	Moorah Ave	Beenbah Ave	1.5m wide path	Tertiary Route	129	\$32,276	14	\$28,000	\$60,276	4-6
88	74	Bay Road	BLUE BAY	The Entrance	Beenbah Ave	Toowoan Bay Road	1.5m wide path	Tertiary Route	100	\$24,921	22	\$44,000	\$68,921	4-6
84	75	Toowoan Bay Road	BLUE BAY	The Entrance	Bay Road	Werrina Parade	1.5m wide path	Tertiary Route	185	\$46,166	4	\$8,000	\$54,166	4-6
29	76	Boondilla Road	THE ENTRANCE	The Entrance	Gosford Avenue	The Entrance Road	1.5m wide path	Secondary Route	18	\$4,450	6	\$12,000	\$16,450	1-3
27	77	Boondilla Road	THE ENTRANCE	The Entrance	The Entrance Road	Gosford Ave	1.5m wide path	Secondary Route	79	\$19,746	2	\$4,000	\$23,746	1-3
104	78	Nirvana Street	LONG JETTY	The Entrance	Toowoan Bay Road	Thompson Street	1.5m wide path	Tertiary Route	92	\$22,922	12	\$24,000	\$46,922	4-6
101	79	Archbold Road	LONG JETTY	The Entrance	Gallipoli Street	The Entrance Road	1.5m wide path	Tertiary Route	72	\$18,093	1	\$2,000	\$20,093	4-6
49	80	Oakland Ave	THE ENTRANCE	The Entrance	Norberta Street	The Entrance Road/Central Coast Hwy	1.5m wide path	Tertiary Route	79	\$19,812	3	\$6,000	\$25,812	4-6
80	81	Copnor Ave	THE ENTRANCE	The Entrance	Armidale St	Ashton Ave	1.5m wide path	Tertiary Route	47	\$11,853	5	\$10,000	\$21,853	4-6
77	82	Copnor Ave	THE ENTRANCE	The Entrance	Fairview Ave	Armidale Street	1.5m wide path	Tertiary Route	95	\$23,769	6	\$12,000	\$35,769	4-6
75	83	Ashton Ave	THE ENTRANCE	The Entrance	Oaklnad Ave	The Entrance Road/ Central Coast Hwy	1.5m wide path	Tertiary Route	143	\$35,689	6	\$12,000	\$47,689	4-6
42	84	Oakland Ave	THE ENTRANCE	The Entrance	Fairview Ave	Armidale Street	1.5m wide path	Tertiary Route	96	\$24,084	1	\$2,000	\$26,084	1-3
40	85	Oakland Ave	THE ENTRANCE	The Entrance	Armidale St	Ashton Ave	1.5m wide path	Tertiary Route	141	\$35,249	2	\$4,000	\$39,249	1-3
43	86	Oakland Ave	THE ENTRANCE	The Entrance	Ashton Ave	Campbell Ave	1.5m wide path	Tertiary Route	96	\$24,049	2	\$4,000	\$28,049	1-3
76	87	Torrens Ave	THE ENTRANCE	The Entrance	Fairview Ave	Fairview Ave	1.5m wide path	Secondary Route	126	\$31,533	1	\$2,000	\$33,533	4-6
81	88	Torrens Ave	THE ENTRANCE	The Entrance	Victoria Ave	Fairview Ave	1.5m wide path	Secondary Route	31	\$7,811	0	\$0	\$7,811	4-6
82	89	Torrens Ave	THE ENTRANCE	The Entrance	Coral Street	Victoria Ave	1.5m wide path	Secondary Route	24	\$6,035	0	\$0	\$6,035	4-6
98	90	Oakland Ave	THE ENTRANCE	The Entrance	Coral Street	Fairview Ave	1.5m wide path	Tertiary Route	107	\$26,632	1	\$2,000	\$28,632	4-6
96	91	Oakland Ave	THE ENTRANCE	The Entrance	Coral Street	Fairview Ave	1.5m wide path	Tertiary Route	175	\$43,630	0	\$0	\$43,630	4-6
97	92	Coral Street	THE ENTRANCE	The Entrance	Oakland Ave	Central Coast Hwy	1.5m wide path	Tertiary Route	108	\$27,121	2	\$4,000	\$31,121	4-6
95	93	North Road	WYONG	Wyong	Pauline Land	Hely Street	1.5m wide path	Tertiary Route	58	\$14,474	2	\$4,000	\$18,474	4-6
94	94	Hope Street	WYONG	Wyong	Anzac Ave	Alsion Road	1.5m wide path	Tertiary Route	73	\$18,260	1	\$2,000	\$20,260	4-6
93	95	Hope Street	WYONG	Wyong	Anzac Ave	Alsion Road	1.5m wide path	Tertiary Route	92	\$22,918	0	\$0	\$22,918	4-6
17	96	Hope Street	WYONG	Wyong	Alsion Road	Jennings Road	1.5m wide path	Secondary Route	45	\$11,324	1	\$2,000	\$13,324	1-3
67	97	River Rd/Hope Street	WYONG	Wyong	Jennings Road	Margaret Street	1.5m wide path	Tertiary Route	133	\$33,361	1	\$2,000	\$35,361	4-6
9	98	Warner Ave	WYONG	Wyong	Leppington Street	Marathon Street	1.5m wide path	Secondary Route	148	\$37,081	1	\$2,000	\$39,081	1-3
11	99	Warner Ave	WYONG	Wyong	Leppington Street	Byron Street	1.5m wide path	Secondary Route	44	\$10,977	1	\$2,000	\$12,977	1-3
13	100	Warner Ave	WYONG	Wyong	Levitts Street	Byron Street	1.5m wide path	Secondary Route	31	\$7,733	1	\$2,000	\$9,733	1-3
12	101	Warner Ave	WYONG	Wyong	Byron Street	Howarth Street	1.5m wide path	Secondary Route	41	\$10,242	1	\$2,000	\$12,242	1-3
15	102	Church Street	WYONG	Wyong	Rankens Ct	Margaret Street	1.5m wide path	Secondary Route	128	\$32,040	2	\$4,000	\$36,040	1-3
54	103	Panonia Rd	WYONG	Wyong	Howarth Street	Marathon Street	1.5m wide path	Tertiary Route	344	\$86,095	0	\$0	\$86,095	4-6
57	104	Wyong Road	TUGGERAH	Wyong	Gavenlock Road	Pacific Hwy	1.5m wide path	Tertiary Route	303	\$75,626	2	\$4,000	\$79,626	4-6
61	105	Pacific Hwy	TUGGERAH	Wyong	Wyong Road	Tambelin Street	1.5m wide path	Tertiary Route	134	\$33,460	0	\$0	\$33,460	4-6
60	106	Pacific Hwy	TUGGERAH	Wyong	Tambelin Street	Gavenlock Road	1.5m wide path	Tertiary Route	300	\$75,025	0	\$0	\$75,025	4-6
39	107	Gavenlock Road	TUGGERAH	Wyong	Wyong Road	Pacific Hwy	1.5m wide path	Secondary Route	156	\$39,073	0	\$0	\$39,073	1-3
38	108	Pacific Hwy	TUGGERAH	Wyong	Gavenlock Road	Tonkiss St	1.5m wide path	Secondary Route	274	\$68,388	2	\$4,000	\$72,388	1-3
41	109	Pacific Hwy	TUGGERAH	Wyong	Gavenlock Road	Tonkiss St	1.5m wide path	Secondary Route	103	\$25,843	0	\$0	\$25,843	1-3
44	110	Gavenlock Road	TUGGERAH	Wyong	Wyong Road	Pacific Hwy	1.5m wide path	Secondary Route	58	\$14,544	0	\$0	\$14,544	1-3
78	111	Bryant Drive	TUGGERAH	Wyong	Lake Road	Wyong Road	1.5m wide path	Tertiary Route	72	\$18,096	0	\$0	\$18,096	4-6
79	112	Bryant Drive	TUGGERAH	Wyong	Lake Road	Wyong Road	1.5m wide path	Tertiary Route	51	\$12,640	0	\$0	\$12,640	4-6
69	113	Reliance Dr	TUGGERAH	Wyong	Pioneer Ave	Wyong Road	1.5m wide path	Tertiary Route	93	\$23,320	0	\$0	\$23,320	4-6
68	114	Reliance Dr	TUGGERAH	Wyong	Colony Close	Teamster Close	1.5m wide path	Tertiary Route	104	\$26,124	0	\$0	\$26,124	4-6
-	115	Gallipoli Road	LONG JETTY	The Entrance	Norberta Street	Anzac Road	1.5m wide path	Other Council Projects	278	\$69,560	2	\$4,000	\$73,560	10+
-	116	Anzac Road	LONG JETTY	The Entrance	Eloora Road	The Entrance/Central Coast Hwy	1.5m wide path	Other Council Projects	501	\$125,217	2	\$4,000	\$129,217	10+
-	117	Kitchener Road	LONG JETTY	The Entrance	Anzac Road	Sutton Ave	1.5m wide path	Other Council Projects	127	\$31,843	2	\$4,000	\$35,843	10+
-	118	Kitchener Road	LONG JETTY	The Entrance	Archbold Rd	Toowoan Bay Road	1.5m wide path	Other Council Projects	71	\$17,784	2	\$4,000	\$21,784	10+
-	119	Moorah Ave/Orana Ave	LONG JETTY	The Entrance	Eloora Road	Currawong Street	1.5m wide path	Other Council Projects	338	\$84,483	2	\$4,000	\$88,483	10+
-	120	Wells Street	EAST GOSFORD	Gosford	Susan Street	Wattle Street	1.5m wide path	Other Council Projects	407	\$101,796	2	\$4,000	\$105,796	10+
-	121	Gertrude Street	NORTH GOSFORD	Gosford	Glennie Street	Etna Street	1.5m wide path	Other Council Projects	737	\$184,236	2	\$4,000	\$188,236	10+
-	122	Dwyer Street	NORTH GOSFORD	Gosford	Mann Street	Henry Parry Drive	1.5m wide path	Other Council Projects	425	\$106,182	2	\$4,000	\$110,182	10+
-	123	Australia Ave	UMINA BEACH	Woy Woy	Bapaume Ave	Ocean Beach Road	1.5m wide path	Other Council Projects	548	\$136,901	5	\$10,000	\$146,901	10+
-	124	Nelson Street	UMINA BEACH	Woy Woy	Ocean Beach Road	Springwood Street	1.5m wide path	Other Council Projects	756	\$188,995	2	\$4,000	\$192,995	10+
-	125	Springwood Street	UMINA BEACH	Woy Woy	Albion Street	West Street	1.5m wide path	Other Council Projects	591	\$147,748	2	\$4,000	\$151,748	10+
-	126	Lagoon St	ETTALONG BEACH	Woy Woy	Springwood Street	Broken Bay Road	1.5m wide path	Other Council Projects	469	\$117,363	3	\$6,000	\$123,363	10+
-	127	Uligandi St	ETTALONG BEACH	Woy Woy	Springwood Street	Barrenjoey Road	1.5m wide path	Other Council Projects	342	\$85,503	2	\$4,000	\$89,503	10+
-	128	Britannia Street	UMINA BEACH	Woy Woy	Ocean Beach Road	Springwood Street	1.5m wide path	Other Council Projects	746	\$186,491	2	\$4,000	\$190,491	10+
-	129	Haynes Ave/Lovell Road	UMINA BEACH	Woy Woy	Veron Road	Lone Pine Ave	1.5m wide path	Other Council Projects	783	\$195,807	2	\$4,000	\$199,807	10+
-	130	Ryans Road	UMINA BEACH	Woy Woy	Carpenter Street	Ocean Beach Road	1.5m wide path	Other Council Projects	774	\$193,546	16	\$32,000	\$225,546	10+
-	131	Moana St	WOY WOY	Woy Woy	Rawson Road	Dunbah Road	1.5m wide path	Other Council Projects	616	\$153,975	2	\$4,000	\$157,975	10+
-	133	Booker Bay Road	BOOKER BAY	Woy Woy	Maitland Bay Drive	Bogan Road	1.5m wide path	Other Council Projects	1164	\$291,004	2	\$4,000	\$295,004	7-10
-	134	Orana Road	GWANDALAN	-	Murraba Cres	Quinal Up Street	1.5m wide path	Other Council Projects	47	\$11,759	2	\$4,000	\$15,759	10+
-	135	Orana Road	GWANDALAN	-	Winbin Cres	Murraba Cres	1.5m wide path	Other Council Projects	105	\$26,169	2	\$4,000	\$30,169	10+
-	136	Orana Road	GWANDALAN	-	Noamunga Cres	Winbin Cres	1.5m wide path	Other Council Projects	74	\$18,505	2	\$4,000	\$22,505	10+
-	137	Orana Road	GWANDALAN	-	Yearnin Street	Winbin Cres	1.5m wide path	Other Council Projects	75	\$18,645	2	\$4,000	\$22,645	10+
-	138	Orana Road	GWANDALAN	-	Quinal Street	Yearnin Street	1.5m wide path	Other Council Projects	67	\$16,728	2	\$4,000	\$20,728	10+
-	139	Orana Road	GWANDALAN	-	Imga Street	Quinalup Street	1.5m wide path	Other Council Projects	34	\$8,535	2	\$4,000	\$12,535	10+
-	140	Orana Road	GWANDALAN	-	Kanangra Road	Imga Street	1.5m wide path	Other Council Projects	178	\$44,534	2	\$4,000	\$48,534	10+
-	141	Kanangra Drive	GWANDALAN	-	Orana Road	Bonny Boy Way	1.5m wide path	Other Council Projects	36	\$8,969	2	\$4,000	\$12,969	10+



Works Priority	ID	Road Name	Suburb Name	PAMP Area	To	From	Description of Works	Priority	Length	Total Length Cost	No. of Kerb Ramps	Kerb Ramp Cost	Total Cost	Year
-	142	Winbin Cres	GWANDALAN	-	Orana Road	Koowong Road	1.5m wide path	Other Council Projects	220	\$55,073	2	\$4,000	\$59,073	10+
-	143	Koowong Road	GWANDALAN	-	Winbin Cres	Noamunga Cres	1.5m wide path	Other Council Projects	195	\$48,751	2	\$4,000	\$52,751	10+
-	144	Koowong Road	GWANDALAN	-	Winbin Cres	Quinalup Street	1.5m wide path	Other Council Projects	169	\$42,310	2	\$4,000	\$46,310	10+
-	145	Koowong Road	GWANDALAN	-	Quinalup Street	Imga Street	1.5m wide path	Other Council Projects	65	\$16,266	2	\$4,000	\$20,266	10+
-	146	Kanangra Drive	GWANDALAN	-	Bonny Boy Way	Parraweena Road	1.5m wide path	Other Council Projects	742	\$185,394	2	\$4,000	\$189,394	10+
-	147	Kanangra Drive	GWANDALAN	-	Heritage Walk	Summerland Road	1.5m wide path	Other Council Projects	807	\$201,651	2	\$4,000	\$205,651	10+
-	148	Parraweena Road	GWANDALAN	-	Pinaroo Road	Aldinga Road	1.5m wide path	Other Council Projects	200	\$50,034	2	\$4,000	\$54,034	10+
-	149	Parraweena Road	GWANDALAN	-	Moonah Place	Gamban Road	1.5m wide path	Other Council Projects	197	\$49,267	2	\$4,000	\$53,267	10+
-	150	Parraweena Road	GWANDALAN	-	Mawarra Street	Moonah Place	1.5m wide path	Other Council Projects	78	\$19,487	2	\$4,000	\$23,487	10+
-	151	Parraweena Road	GWANDALAN	-	Larapinta Street	Mawarra Street	1.5m wide path	Other Council Projects	78	\$19,514	2	\$4,000	\$23,514	10+
-	152	Parraweena Road	GWANDALAN	-	Goorawin Street	Larapinta Street	1.5m wide path	Other Council Projects	81	\$20,263	2	\$4,000	\$24,263	10+
-	153	Parraweena Road	GWANDALAN	-	Kanangra Drive	Goorawin Street	1.5m wide path	Other Council Projects	311	\$77,844	2	\$4,000	\$81,844	10+
-	154	Aldinga Road	GWANDALAN	-	Rakumba Road	Parraweena Road	1.5m wide path	Other Council Projects	206	\$51,550	2	\$4,000	\$55,550	10+
-	155	Aldinga Road	GWANDALAN	-	Rakumba Road	Ulooloo Road	1.5m wide path	Other Council Projects	80	\$19,899	2	\$4,000	\$23,899	10+
-	156	Aldinga Road	GWANDALAN	-	Ulooloo Road	Collendina Road	1.5m wide path	Other Council Projects	86	\$21,557	0	\$0	\$21,557	10+
-	157	Aldinga Road	GWANDALAN	-	Collendina Road	Winbin Cres	1.5m wide path	Other Council Projects	103	\$25,639	2	\$4,000	\$29,639	10+
-	158	Aldinga Road	GWANDALAN	-	Winbin Cres	Bowers Lane	1.5m wide path	Other Council Projects	33	\$8,126	2	\$4,000	\$12,126	10+
-	159	Government Road	SUMMERLAND POINT	-	Summerland Point Recreation Reserve	Gordon Ave	1.5m wide path	Other Council Projects	147	\$36,627	2	\$4,000	\$40,627	10+
-	160	Government Road	SUMMERLAND POINT	-	Gordon Ave	Omega Ave	1.5m wide path	Other Council Projects	118	\$29,482	2	\$4,000	\$33,482	10+
-	161	Summerland Road	SUMMERLAND POINT	-	Summerland Point	Heritage Walk	1.5m wide path	Other Council Projects	574	\$143,406	2	\$4,000	\$147,406	10+
-	162	Summerland Road	SUMMERLAND POINT	-	Heritage Walk	Kanangra Drive	1.5m wide path	Other Council Projects	965	\$241,352	2	\$4,000	\$245,352	10+
-	163	Summerland Road	GWANDALAN	-	Tiembula Road	Kanangra Drive	1.5m wide path	Other Council Projects	155	\$38,640	2	\$4,000	\$42,640	10+
-	164	Ginganup Road	SUMMERLAND POINT	-	Government Road	Cams Blvd	1.5m wide path	Other Council Projects	385	\$96,194	2	\$4,000	\$100,194	10+
-	165	Yeramba Road	SUMMERLAND POINT	-	Muraban Road	Warrina Ave	1.5m wide path	Other Council Projects	83	\$20,650	2	\$4,000	\$24,650	10+
-	166	Yeramba Road	SUMMERLAND POINT	-	Cams Blvd	Muraban Road	1.5m wide path	Other Council Projects	77	\$19,278	2	\$4,000	\$23,278	10+
-	167	Illawong Road	SUMMERLAND POINT	-	Muraban Road	Yeramba Road	1.5m wide path	Other Council Projects	285	\$71,154	2	\$4,000	\$75,154	10+
-	168	Kularoo Road	SUMMERLAND POINT	-	Indra Ave	South End Of Kularoo Road	1.5m wide path	Other Council Projects	67	\$16,765	2	\$4,000	\$20,765	10+
-	169	Indra Ave	SUMMERLAND POINT	-	Kularoo Road	Cams Blvd	1.5m wide path	Other Council Projects	77	\$19,221	2	\$4,000	\$23,221	10+
-	170	Cams Blvd	SUMMERLAND POINT	-	Birrabang Ave	Indra Ave	1.5m wide path	Other Council Projects	313	\$78,311	2	\$4,000	\$82,311	10+
-	171	Cams Blvd	SUMMERLAND POINT	-	Birrabang Ave	Cudgee Ave	1.5m wide path	Other Council Projects	89	\$22,364	2	\$4,000	\$26,364	10+
-	172	Cams Blvd	SUMMERLAND POINT	-	Cudgee Ave	Kullaroo Road	1.5m wide path	Other Council Projects	319	\$79,803	2	\$4,000	\$83,803	10+
-	173	Cams Blvd	SUMMERLAND POINT	-	Kullaroo Road	Gurrai Place	1.5m wide path	Other Council Projects	142	\$35,545	2	\$4,000	\$39,545	10+
-	174	Cams Blvd	SUMMERLAND POINT	-	Gurrai Place	Illawong Road	1.5m wide path	Other Council Projects	149	\$37,342	2	\$4,000	\$41,342	10+
-	175	Ivy Ave	CHAIN VALLEY BAY	-	Lloyd Ave	Scaysbrook Ave	1.5m wide path	Other Council Projects	504	\$125,879	2	\$4,000	\$129,879	10+
-	176	Lloyd Ave	CHAIN VALLEY BAY	-	Ivy Ave	Bridge Ave	1.5m wide path	Other Council Projects	327	\$81,684	2	\$4,000	\$85,684	10+
-	177	Lloyd Ave	CHAIN VALLEY BAY	-	Bridge Ave	Elabana Ave	1.5m wide path	Other Council Projects	127	\$31,657	2	\$4,000	\$35,657	10+
-	178	Elabana Ave	CHAIN VALLEY BAY	-	Lloyd Ave	Scaysbrook Ave	1.5m wide path	Other Council Projects	432	\$107,880	2	\$4,000	\$111,880	10+
-	179	Pacific Hwy	LAKE MUNMORAH	-	Tall Timbers Road	Colongra Bay Road	1.5m wide path	Other Council Projects	122	\$30,533	2	\$4,000	\$34,533	10+
-	180	Pacific Hwy	LAKE MUNMORAH	-	Tall Timbers Road	Colongra Bay Road	1.5m wide path	Other Council Projects	81	\$20,264	2	\$4,000	\$24,264	10+
-	181	Pacific Hwy	LAKE MUNMORAH	-	Kangaroo Ave	Tall Timbers Road	1.5m wide path	Other Council Projects	813	\$203,209	2	\$4,000	\$207,209	10+
-	182	Pacific Hwy	LAKE MUNMORAH	-	Kangaroo Ave	Carters Road	1.5m wide path	Other Council Projects	749	\$187,309	2	\$4,000	\$191,309	10+
-	183	Colongra Bay Road	LAKE MUNMORAH	-	Kamilaroo Ave	South End Of Colongra Bay Road	1.5m wide path	Other Council Projects	75	\$18,777	2	\$4,000	\$22,777	10+
-	184	Boronia Rd	LAKE MUNMORAH	-	Pacific Hwy	Acacia Ave	1.5m wide path	Other Council Projects	108	\$27,114	2	\$4,000	\$31,114	10+
-	185	Boronia Rd	LAKE MUNMORAH	-	Pacific Hwy	Acacia Ave	1.5m wide path	Other Council Projects	106	\$26,407	2	\$4,000	\$30,407	10+
-	186	Acacia Ave	LAKE MUNMORAH	-	Boronia Rd	Queens Road	1.5m wide path	Other Council Projects	559	\$139,824	2	\$4,000	\$143,824	10+
-	187	Anita Ave	LAKE MUNMORAH	-	Agatha Ave	Dianne Ave	1.5m wide path	Other Council Projects	101	\$25,266	2	\$4,000	\$29,266	10+
-	188	Anita Ave	LAKE MUNMORAH	-	Anita Ave	Lakeway Drive	1.5m wide path	Other Council Projects	60	\$15,006	2	\$4,000	\$19,006	10+
-	189	Anita Ave	LAKE MUNMORAH	-	Lakeway Drive	Lauren Ave	1.5m wide path	Other Council Projects	75	\$18,650	2	\$4,000	\$22,650	10+
-	190	Anita Ave	LAKE MUNMORAH	-	Lauren Ave	Hartog Ave	1.5m wide path	Other Council Projects	106	\$26,424	2	\$4,000	\$30,424	10+
-	191	Anita Ave	LAKE MUNMORAH	-	Hartog Ave	Terence Ave	1.5m wide path	Other Council Projects	421	\$105,329	2	\$4,000	\$109,329	10+
-	192	Anthony St	LAKE MUNMORAH	-	Terence Ave	Kellys Road	1.5m wide path	Other Council Projects	185	\$46,347	2	\$4,000	\$50,347	10+
-	193	Anthony Street	LAKE MUNMORAH	-	Elizabeth Bay Road	Kellys Rd	1.5m wide path	Other Council Projects	85	\$21,258	2	\$4,000	\$25,258	10+
-	194	Terence Ave	LAKE MUNMORAH	-	Anthony Street	Clarence Street	1.5m wide path	Other Council Projects	197	\$49,284	2	\$4,000	\$53,284	10+
-	195	Terence Ave	LAKE MUNMORAH	-	Clarence Street	Rosemount Ave	1.5m wide path	Other Council Projects	221	\$55,222	2	\$4,000	\$59,222	10+
-	196	Rosemount Ave	LAKE MUNMORAH	-	Terence Ave	Gardenia Close	1.5m wide path	Other Council Projects	93	\$23,342	2	\$4,000	\$27,342	10+
-	197	Rosemount Ave	LAKE MUNMORAH	-	Gardenia Close	Azalea Close	1.5m wide path	Other Council Projects	83	\$20,805	2	\$4,000	\$24,805	10+
-	198	Rosemount Ave	LAKE MUNMORAH	-	Azalea Close	Elizabeth Bay Road	1.5m wide path	Other Council Projects	127	\$31,781	2	\$4,000	\$35,781	10+
-	199	Rosemount Ave	LAKE MUNMORAH	-	Elizabeth Bay Road	Azalea Close	1.5m wide path	Other Council Projects	48	\$12,001	2	\$4,000	\$16,001	10+
-	200	Dianne Ave	LAKE MUNMORAH	-	Anita Ave	South Of Dianne Ave	1.5m wide path	Other Council Projects	45	\$11,317	2	\$4,000	\$15,317	10+
-	201	Dianne Ave	LAKE MUNMORAH	-	Acacia Ave	Anita Ave	1.5m wide path	Other Council Projects	361	\$90,374	2	\$4,000	\$94,374	10+
-	202	Boronia Road	LAKE MUNMORAH	-	Acacia Ave	Anita Ave	1.5m wide path	Other Council Projects	261	\$65,298	2	\$4,000	\$69,298	10+
-	203	Weemala Street	BUDGEWOI	-	Lake Street	Weemala Street	1.5m wide path	Other Council Projects	37	\$9,217	2	\$4,000	\$13,217	10+
-	204	Weemala Street	BUDGEWOI	-	Lake Street	Nannigai Drive	1.5m wide path	Other Council Projects	319	\$79,650	2	\$4,000	\$83,650	10+
-	205	Weemala Street	BUDGEWOI	-	Mimosa Road	Bato Street	1.5m wide path	Other Council Projects	194	\$48,498	2	\$4,000	\$52,498	10+
-	206	Weemala Street	BUDGEWOI	-	Bato Street	Eastern End Of Weemala Street	1.5m wide path	Other Council Projects	83	\$20,872	2	\$4,000	\$24,872	10+
-	207	Ocean Street	BUDGEWOI	-	Ourringo Street	Erudgerree Street	1.5m wide path	Other Council Projects	47	\$11,669	2	\$4,000	\$15,669	10+
-	208	Ocean Street	BUDGEWOI	-	Ourringo Street	Cudgegong Street	1.5m wide path	Other Council Projects	102	\$25,559	2	\$4,000	\$29,559	10+
-	209	Ocean Street	BUDGEWOI	-	Cudgegong Street	Lake Street	1.5m wide path	Other Council Projects	103	\$25,683	2	\$4,000	\$29,683	10+
-	210	Uwa Street	BUDGEWOI	-	Erudgerree Street	Eastern End Of Uwa Street	1.5m wide path	Other Council Projects	34	\$8,455	2	\$4,000	\$12,455	10+

Works Priority	ID	Road Name	Suburb Name	PAMP Area	To	From	Description of Works	Priority	Length	Total Length Cost	No. of Kerb Ramps	Kerb Ramp Cost	Total Cost	Year
-	211	Erudgerree Street	BUDGEWOI	-	Ocean Street	Uwa Street	1.5m wide path	Other Council Projects	158	\$39,393	2	\$4,000	\$43,393	10+
-	212	Marina Street	BUDGEWOI	-	Tenth Ave	Natuna Ave	1.5m wide path	Other Council Projects	99	\$24,736	2	\$4,000	\$28,736	10+
-	213	Natuna Ave	BUDGEWOI	-	Alexandra Street	Noela Place	1.5m wide path	Other Council Projects	218	\$54,460	2	\$4,000	\$58,460	10+
-	214	Natuna Ave	BUDGEWOI	-	Tenth Ave	Alexandra Street	1.5m wide path	Other Council Projects	536	\$133,890	2	\$4,000	\$137,890	10+
-	215	Sunrise Ave	HALEKULANI	-	Macleay Drive	Lukela Ave	1.5m wide path	Other Council Projects	1066	\$266,534	2	\$4,000	\$270,534	7-10
-	216	Lukela Ave	HALEKULANI	-	Delia Ave	Manoa Road	1.5m wide path	Other Council Projects	45	\$11,136	2	\$4,000	\$15,136	10+
-	217	Lukela Ave	HALEKULANI	-	Manoa Road	Sunrise Ave	1.5m wide path	Other Council Projects	89	\$22,160	2	\$4,000	\$26,160	10+
-	218	Lukela Ave	BUDGEWOI	-	Woolana Ave	Woodlawn Drive	1.5m wide path	Other Council Projects	92	\$22,894	2	\$4,000	\$26,894	10+
-	219	Woolana Ave	BUDGEWOI	-	Lukela Ave	Woodlawn Drive	1.5m wide path	Other Council Projects	506	\$126,510	2	\$4,000	\$130,510	10+
-	220	Woolana Ave	BUDGEWOI	-	Woodlawn Drive	Delia Ave	1.5m wide path	Other Council Projects	106	\$26,379	2	\$4,000	\$30,379	10+
-	221	Ulane Ave	HALEKULANI	-	Manoa Road	Sunrise Ave	1.5m wide path	Other Council Projects	140	\$34,947	2	\$4,000	\$38,947	10+
-	222	Ulane Ave	HALEKULANI	-	Delia Ave	Manoa Road	1.5m wide path	Other Council Projects	82	\$20,431	2	\$4,000	\$24,431	10+
-	223	Ulane Ave	HALEKULANI	-	Delia Ave	Doyle Ave	1.5m wide path	Other Council Projects	77	\$19,177	2	\$4,000	\$23,177	10+
-	224	Ulane Ave	HALEKULANI	-	Doyle Ave	Woolana Ave	1.5m wide path	Other Council Projects	80	\$20,122	2	\$4,000	\$24,122	10+
-	225	Ulane Ave	HALEKULANI	-	Coonanga Ave	Woolana Ave	1.5m wide path	Other Council Projects	82	\$20,567	2	\$4,000	\$24,567	10+
-	226	Ulane Ave	HALEKULANI	-	Laelana Ave	Coonanga Ave	1.5m wide path	Other Council Projects	87	\$21,777	2	\$4,000	\$25,777	10+
-	227	Ulane Ave	HALEKULANI	-	Laelana Ave	Walu Ave	1.5m wide path	Other Council Projects	221	\$55,346	2	\$4,000	\$59,346	10+
-	228	Walu Ave	HALEKULANI	-	Ahina Ave	Ulane Ave	1.5m wide path	Other Council Projects	95	\$23,739	2	\$4,000	\$27,739	10+
-	229	Walu Ave	HALEKULANI	-	Ahina Ave	Alewa Ave	1.5m wide path	Other Council Projects	81	\$20,259	2	\$4,000	\$24,259	10+
-	230	Walu Ave	HALEKULANI	-	Kala Ave	Alewa Ave	1.5m wide path	Other Council Projects	85	\$21,262	2	\$4,000	\$25,262	10+
-	231	Walu Ave	HALEKULANI	-	Kala Ave	Lukela Ave	1.5m wide path	Other Council Projects	72	\$17,947	2	\$4,000	\$21,947	10+
-	232	Woolana Ave	HALEKULANI	-	Ulane Ave	Doyle Ave	1.5m wide path	Other Council Projects	142	\$35,489	2	\$4,000	\$39,489	10+
-	233	Mccrea Blvd	SAN REMO	-	Goorama Ave	Liamena Ave	1.5m wide path	Other Council Projects	214	\$53,380	2	\$4,000	\$57,380	10+
-	234	Brava Ave	SAN REMO	-	Costa Ave	Northern End Of Brava Ave	1.5m wide path	Other Council Projects	171	\$42,787	2	\$4,000	\$46,787	10+
-	235	Costa Ave	SAN REMO	-	Brava Ave	Pacific Hwy	1.5m wide path	Other Council Projects	32	\$8,046	2	\$4,000	\$12,046	10+
-	236	St Lawrence Ave	BLUE HAVEN	-	Reef Way	Roper Road	1.5m wide path	Other Council Projects	190	\$47,552	2	\$4,000	\$51,552	10+
-	237	St Lawrence Ave	BLUE HAVEN	-	Daintree Cr	Reef Way	1.5m wide path	Other Council Projects	94	\$23,393	2	\$4,000	\$27,393	10+
-	238	St Lawrence Ave	BLUE HAVEN	-	Daintree Cr	Daintree Cr	1.5m wide path	Other Council Projects	133	\$33,354	2	\$4,000	\$37,354	10+
-	239	St Lawrence Ave	BLUE HAVEN	-	Murchison Cl	Daintree Cr	1.5m wide path	Other Council Projects	73	\$18,201	2	\$4,000	\$22,201	10+
-	240	St Lawrence Ave	BLUE HAVEN	-	Murchison Cl	Roper Road	1.5m wide path	Other Council Projects	208	\$52,005	2	\$4,000	\$56,005	10+
-	241	Bulueridge Drive	BLUE HAVEN	-	Roper Rd	Wongala Ave	1.5m wide path	Other Council Projects	97	\$24,366	2	\$4,000	\$28,366	10+
-	242	Lady Laurel Drive	BLUE HAVEN	-	White Swan Ave	White Swan Ave	1.5m wide path	Other Council Projects	207	\$51,836	2	\$4,000	\$55,836	10+
-	243	Lady Laurel Drive	BLUE HAVEN	-	White Swan Ave	White Swan Ave	1.5m wide path	Other Council Projects	58	\$14,472	2	\$4,000	\$18,472	10+
-	244	Lady Laurel Dr	BLUE HAVEN	-	White Swan Ave	Colorado Drive	1.5m wide path	Other Council Projects	102	\$25,428	2	\$4,000	\$29,428	10+
-	245	Pinehurst Way	BLUE HAVEN	-	The Link	Lady Laurel Drive	1.5m wide path	Other Council Projects	192	\$48,095	2	\$4,000	\$52,095	10+
-	246	Peel St	TOUKLEY	-	Rowland Tce	Eliza Lane	1.5m wide path	Other Council Projects	89	\$22,217	2	\$4,000	\$26,217	10+
-	247	Peel St	TOUKLEY	-	Rowland Tce	Lakeview St	1.5m wide path	Other Council Projects	199	\$49,637	2	\$4,000	\$53,637	10+
-	248	First Ave/Peel Street	TOUKLEY	-	Leonard Ave	James Road	1.5m wide path	Other Council Projects	281	\$70,275	2	\$4,000	\$74,275	10+
-	249	First Ave	TOUKLEY	-	Leonard Ave	Fravent Street	1.5m wide path	Other Council Projects	295	\$73,827	2	\$4,000	\$77,827	10+
-	250	Fravent Street	TOUKLEY	-	Fifth Ave	Sixth Ave	1.5m wide path	Other Council Projects	74	\$18,608	2	\$4,000	\$22,608	10+
-	251	Fravent Street	TOUKLEY	-	Sixth Ave	Seventh Ave	1.5m wide path	Other Council Projects	73	\$18,201	2	\$4,000	\$22,201	10+
-	252	Fravent St	TOUKLEY	-	Seventh Ave	Eighth Ave	1.5m wide path	Other Council Projects	84	\$20,978	2	\$4,000	\$24,978	10+
-	253	Fravent St	TOUKLEY	-	Eighth Ave	Ninth Ave	1.5m wide path	Other Council Projects	82	\$20,420	2	\$4,000	\$24,420	10+
-	254	Ninth Ave	TOUKLEY	-	Fravent St	Key Street	1.5m wide path	Other Council Projects	271	\$67,857	2	\$4,000	\$71,857	10+
-	255	Key Street	TOUKLEY	-	Ninth Ave	Northern End Of Key Street	1.5m wide path	Other Council Projects	52	\$12,917	2	\$4,000	\$16,917	10+
-	256	Tall Timbers Road	KINGFISHER SHORES	-	Karoola Ave	Scraysbrooke Ave	1.5m wide path	Other Council Projects	508	\$126,878	2	\$4,000	\$130,878	10+
-	257	Tall Timbers Road	KINGFISHER SHORES	-	Karoola Ave	Scraysbrooke Ave	1.5m wide path	Other Council Projects	286	\$71,504	2	\$4,000	\$75,504	10+
-	258	James Road	TOUKLEY	-	Thomas Road	Norman Street	1.5m wide path	Other Council Projects	129	\$32,206	2	\$4,000	\$36,206	10+
-	259	Thomas Road	TOUKLEY	-	James Road	Lakeview Street	1.5m wide path	Other Council Projects	100	\$25,090	2	\$4,000	\$29,090	10+
-	260	Lakeview Street	TOUKLEY	-	Sonter Lane	Thomas Road	1.5m wide path	Other Council Projects	26	\$6,609	2	\$4,000	\$10,609	10+
-	261	Ray Street	TOUKLEY	-	Crossingham Street	Choys Lane	1.5m wide path	Other Council Projects	40	\$9,961	2	\$4,000	\$13,961	10+
-	262	Hedor Street	TOUKLEY	-	Crossingham Street	Hargraves Street	1.5m wide path	Other Council Projects	45	\$11,157	2	\$4,000	\$15,157	10+
-	263	Athol Street	TOUKLEY	-	Hargraves Street	Main Road	1.5m wide path	Other Council Projects	115	\$28,842	2	\$4,000	\$32,842	10+
-	264	Victoria Ave	CANTON BEACH	-	Hargraves Street	Crossingham Street	1.5m wide path	Other Council Projects	263	\$65,735	2	\$4,000	\$69,735	10+
-	265	Victoria Ave	TOUKLEY	-	Hargraves Street	Crossingham Street	1.5m wide path	Other Council Projects	308	\$77,055	2	\$4,000	\$81,055	10+
-	266	Yaralla Street	TOUKLEY	-	Hargraves Street	Moss Ave	1.5m wide path	Other Council Projects	167	\$41,680	2	\$4,000	\$45,680	10+
-	267	Pearce Ave	TOUKLEY	-	North Of Pearce Ave	Moss Ave	1.5m wide path	Other Council Projects	153	\$38,253	2	\$4,000	\$42,253	10+
-	268	Beachcomber Parade	TOUKLEY	-	Dunleigh Street	Crown Street	1.5m wide path	Other Council Projects	301	\$75,255	2	\$4,000	\$79,255	10+
-	269	Yaralla Street	TOUKLEY	-	Beachcomber Parade	Main Road	1.5m wide path	Other Council Projects	66	\$16,596	2	\$4,000	\$20,596	10+
-	270	Belebowrie Street	CANTON BEACH	-	Jasmine Cl	Hibbard Street	1.5m wide path	Other Council Projects	69	\$17,193	2	\$4,000	\$21,193	10+
-	271	Belebowrie Street	CANTON BEACH	-	Hibbard Street	Cochrane Ave	1.5m wide path	Other Council Projects	103	\$25,802	2	\$4,000	\$29,802	10+
-	272	Cochrane Ave	CANTON BEACH	-	Belebowrie Street	Northern Cochrane Ave	1.5m wide path	Other Council Projects	113	\$28,244	2	\$4,000	\$32,244	10+
-	273	Belebowrie Street	CANTON BEACH	-	Cochrane Ave	Read Street	1.5m wide path	Other Council Projects	58	\$14,491	2	\$4,000	\$18,491	10+
-	274	Read St	CANTON BEACH	-	Belebowrie Street	Northern End Of Read Street	1.5m wide path	Other Council Projects	120	\$29,972	2	\$4,000	\$33,972	10+
-	275	Belbowrie St	CANTON BEACH	-	Read Street	Evans Road	1.5m wide path	Other Council Projects	101	\$25,353	2	\$4,000	\$29,353	10+
-	276	Hargraves Street	NORAH HEAD	-	Roslyn Place	Budgewoi Road	1.5m wide path	Other Council Projects	149	\$37,364	2	\$4,000	\$41,364	10+
-	277	Park Street	NORAH HEAD	-	Hargraves Street	Bungary Road	1.5m wide path	Other Council Projects	218	\$54,376	2	\$4,000	\$58,376	10+
-	278	Bungary Road	NORAH HEAD	-	Park Street	Wilfred Barrett Drive	1.5m wide path	Other Council Projects	140	\$35,084	2	\$4,000	\$39,084	10+
-	279	Bungary Rd	NORAH HEAD	-	Park Street	Henderson Street	1.5m wide path	Other Council Projects	222	\$55,553	2	\$4,000	\$59,553	10+

Works Priority	ID	Road Name	Suburb Name	PAMP Area	To	From	Description of Works	Priority	Length	Total Length Cost	No. of Kerb Ramps	Kerb Ramp Cost	Total Cost	Year
-	280	Bungary Rd	NORAH HEAD	-	Henderson Street	Cliff Street	1.5m wide path	Other Council Projects	220	\$55,115	2	\$4,000	\$59,115	10+
-	281	Bungary Rd	NORAH HEAD	-	Denison Street	Henderson Street	1.5m wide path	Other Council Projects	61	\$15,170	2	\$4,000	\$19,170	10+
-	282	Bungary Rd	NORAH HEAD	-	Macquarie St	Cliff Street	1.5m wide path	Other Council Projects	215	\$53,860	2	\$4,000	\$57,860	10+
-	283	Bungary Rd	NORAH HEAD	-	Macquarie St	Mitchell Street	1.5m wide path	Other Council Projects	208	\$51,973	2	\$4,000	\$55,973	10+
-	286	Victoria St	NORAH HEAD	-	Swan Ave	Western End Of Victoria Street	1.5m wide path	Other Council Projects	332	\$82,927	2	\$4,000	\$86,927	10+
-	287	Soldiers Point Drive	NORAH HEAD	-	Mathews St	Victoria Street	1.5m wide path	Other Council Projects	106	\$26,539	2	\$4,000	\$30,539	10+
-	288	Soldiers Point Drive	NORAH HEAD	-	Mathews St	Maitland Street	1.5m wide path	Other Council Projects	99	\$24,741	2	\$4,000	\$28,741	10+
-	289	Soldiers Point Drive	NORAH HEAD	-	Lawson Street	Maitland Street	1.5m wide path	Other Council Projects	109	\$27,245	2	\$4,000	\$31,245	10+
-	290	Soldiers Point Drive	NORAH HEAD	-	Lawson St	Mitchell Street	1.5m wide path	Other Council Projects	99	\$24,711	2	\$4,000	\$28,711	10+
-	291	Kendall Cres	NORAH HEAD	-	Koala Close	Denison Street	1.5m wide path	Other Council Projects	49	\$12,318	2	\$4,000	\$16,318	10+
-	292	Kendall Cres	NORAH HEAD	-	Geraldton Cl	Koala Close	1.5m wide path	Other Council Projects	264	\$66,065	2	\$4,000	\$70,065	10+
-	293	Kendall Cres	NORAH HEAD	-	Geraldton Cl	Kiora Close	1.5m wide path	Other Council Projects	68	\$17,102	2	\$4,000	\$21,102	10+
-	294	Kendall Cres	NORAH HEAD	-	Kiora Cl	Vimera Close	1.5m wide path	Other Council Projects	92	\$22,964	2	\$4,000	\$26,964	10+
-	295	Stanley Street	KANWAL	-	Stelling Ave	Buckland Ave	1.5m wide path	Other Council Projects	52	\$12,878	2	\$4,000	\$16,878	10+
-	296	Stanley Street	KANWAL	-	Buckland Ave	Phyllis Ave	1.5m wide path	Other Council Projects	81	\$20,314	2	\$4,000	\$24,314	10+
-	297	Stanley Street	KANWAL	-	Kaye Ave	Phyllis Ave	1.5m wide path	Other Council Projects	376	\$93,918	2	\$4,000	\$97,918	10+
-	298	Kaye Ave	KANWAL	-	Stanley St	Phyllis Ave	1.5m wide path	Other Council Projects	83	\$20,665	2	\$4,000	\$24,665	10+
-	299	Wahroonga Road	KANWAL	-	Hughes Ave	Pearce Road	1.5m wide path	Other Council Projects	230	\$57,491	2	\$4,000	\$61,491	10+
-	300	Hughes Ave	KANWAL	-	Buna Road	Wahroonga Road	1.5m wide path	Other Council Projects	93	\$23,260	2	\$4,000	\$27,260	10+
-	301	Hughes Ave	KANWAL	-	Buna Road	Monash Road	1.5m wide path	Other Council Projects	98	\$24,479	2	\$4,000	\$28,479	10+
-	302	Wahroonga Road	KANWAL	-	Hughes Ave	Discombe Ave	1.5m wide path	Other Council Projects	122	\$30,479	2	\$4,000	\$34,479	10+
-	303	Wahroonga Road	WYONGAH	-	Discombe Ave	Swan Street	1.5m wide path	Other Council Projects	111	\$27,872	2	\$4,000	\$31,872	10+
-	304	Kilpa Road	WYONGAH	-	Cottam Rd	Wahroonga Road	1.5m wide path	Other Council Projects	236	\$58,878	2	\$4,000	\$62,878	10+
-	305	Kilpa Road	WYONGAH	-	Cottam Rd	Murrawal Road	1.5m wide path	Other Council Projects	241	\$60,320	2	\$4,000	\$64,320	10+
-	306	Murrawal Road	WYONGAH	-	Cooranga Road	Kilpa Road	1.5m wide path	Other Council Projects	104	\$25,904	2	\$4,000	\$29,904	10+
-	307	Murrawal Road	WYONGAH	-	Coolabah Rd	Coolabah Road	1.5m wide path	Other Council Projects	110	\$27,382	2	\$4,000	\$31,382	10+
-	308	Sun Orchid Road	WOONGARRAH	-	Western End Of Sun Orchid Road	Eastern End Of Sun Orchid Road	1.5m wide path	Other Council Projects	113	\$28,316	2	\$4,000	\$32,316	10+
-	309	Hamlyn Rd	HAMLYN TERRACE	-	Kite Cres	Mcdougall Street	1.5m wide path	Other Council Projects	29	\$7,198	2	\$4,000	\$11,198	10+
-	310	Lomandra Tce	HAMLYN TERRACE	-	Hamlyn Rd	Lakewood Drive	1.5m wide path	Other Council Projects	289	\$72,326	2	\$4,000	\$76,326	10+
-	311	Pardalote Way/ Kite Cres	HAMLYN TERRACE	-	Pardalote Way/Kite Cres	Cedarwood Road	1.5m wide path	Other Council Projects	114	\$28,445	2	\$4,000	\$32,445	10+
-	312	Kite Cr	HAMLYN TERRACE	-	Hamlyn Rd	Pardalote Way	1.5m wide path	Other Council Projects	86	\$21,425	2	\$4,000	\$25,425	10+
-	313	Hamlyn Rd	HAMLYN TERRACE	-	Wamervale Rd	Kite Cres	1.5m wide path	Other Council Projects	171	\$42,760	2	\$4,000	\$46,760	10+
-	314	Wamervale Rd	HAMLYN TERRACE	-	Hamlyn Rd	Stan Johnson Drive	1.5m wide path	Other Council Projects	134	\$33,514	2	\$4,000	\$37,514	10+
-	315	Wamervale Rd	HAMLYN TERRACE	-	Virginia Rd	Minnesota Road	1.5m wide path	Other Council Projects	832	\$207,908	2	\$4,000	\$211,908	10+
-	318	Albert Warner Drive	WARNERVALE	-	St Albans Rd	Albert Warner Drive	1.5m wide path	Other Council Projects	86	\$21,449	2	\$4,000	\$25,449	10+
-	319	Albert Warner Drive	WARNERVALE	-	Aldenhams Rd	St Albans Rd	1.5m wide path	Other Council Projects	148	\$36,929	2	\$4,000	\$40,929	10+
-	320	Albert Warner Drive	WARNERVALE	-	Railway Road	Aldenhams Rd	1.5m wide path	Other Council Projects	144	\$35,983	2	\$4,000	\$39,983	10+
-	321	Silverbirch Ave	MARDI	Wyong	Riveroak Drive	Riveroak Drive	1.5m wide path	Other Council Projects	137	\$34,190	2	\$4,000	\$38,190	10+
-	322	Riveroak Dr	MARDI	Wyong	Silverbirch Ave	Honeygum Way	1.5m wide path	Other Council Projects	203	\$50,639	2	\$4,000	\$54,639	10+
-	323	Riveroak Dr	MARDI	Wyong	Silverbirch Ave	Riveroak Drive	1.5m wide path	Other Council Projects	178	\$44,385	2	\$4,000	\$48,385	10+
-	324	Honeygum Way	MARDI	Wyong	Riveroak Drive	Riveroak Drive	1.5m wide path	Other Council Projects	164	\$41,110	2	\$4,000	\$45,110	10+
-	325	Riveroak Drive	MARDI	Wyong	Honeygum Way	Freshwater Road	1.5m wide path	Other Council Projects	41	\$10,240	2	\$4,000	\$14,240	10+
-	326	Chittaway Road	CHITTAWAY BAY	-	Lakedge Ave	Aston Wilde Ave	1.5m wide path	Other Council Projects	291	\$72,657	2	\$4,000	\$76,657	10+
-	327	Chittaway Road	CHITTAWAY BAY	-	Oberon Road	Aston Wilde Ave	1.5m wide path	Other Council Projects	293	\$73,183	2	\$4,000	\$77,183	10+
-	328	Chittaway Road	CHITTAWAY BAY	-	Aston Wilde Ave	Moloki Ave	1.5m wide path	Other Council Projects	66	\$16,392	2	\$4,000	\$20,392	10+
-	329	Chittaway Road	CHITTAWAY BAY	-	Kauai Ave	Moloki Ave	1.5m wide path	Other Council Projects	64	\$15,999	2	\$4,000	\$19,999	10+
-	330	Chittaway Road	CHITTAWAY BAY	-	Kauai Ave	Janias Close	1.5m wide path	Other Council Projects	24	\$5,942	2	\$4,000	\$9,942	10+
-	331	Thomas Walker Drive	CHITTAWAY BAY	-	Lakedge Ave	Trigg Road	1.5m wide path	Other Council Projects	64	\$16,069	2	\$4,000	\$20,069	10+
-	332	Bottlebrush Drive	GLENNING VALLEY	-	Jacaranda Ave	Bundeena Road	1.5m wide path	Other Council Projects	391	\$97,813	2	\$4,000	\$101,813	10+
-	333	Bottlebrush Drive	GLENNING VALLEY	-	Torrellias Way	Jacaranda Ave	1.5m wide path	Other Council Projects	164	\$41,044	2	\$4,000	\$45,044	10+
-	334	Bottlebrush Drive	GLENNING VALLEY	-	Honeysuckle Place	Torellias Way	1.5m wide path	Other Council Projects	193	\$48,318	2	\$4,000	\$52,318	10+
-	335	Bottlebrush Drive	GLENNING VALLEY	-	Honeysuckle Place	Palm Close	1.5m wide path	Other Council Projects	122	\$30,419	2	\$4,000	\$34,419	10+
-	336	Bottlebrush Drive	GLENNING VALLEY	-	Appletree Close	Honeysuckle Place	1.5m wide path	Other Council Projects	157	\$39,191	2	\$4,000	\$43,191	10+
-	337	Bottlebrush Drive	GLENNING VALLEY	-	Appletree Cl	Bundeena Road	1.5m wide path	Other Council Projects	187	\$46,652	2	\$4,000	\$50,652	10+
-	338	Bundeena Road	GLENNING VALLEY	-	Glade Ct	Hakea Place	1.5m wide path	Other Council Projects	90	\$22,518	2	\$4,000	\$26,518	10+
-	339	Bundeena Road	GLENNING VALLEY	-	Hakea Pl	Bomaderry Cres	1.5m wide path	Other Council Projects	219	\$54,629	2	\$4,000	\$58,629	10+
-	340	Bundeena Road	GLENNING VALLEY	-	Bemboka Cres	Bomaderry Cres	1.5m wide path	Other Council Projects	52	\$13,048	2	\$4,000	\$17,048	10+
-	341	Bundeena Road	GLENNING VALLEY	-	Bomaderry Cres	Bomaderry Cres	1.5m wide path	Other Council Projects	184	\$46,014	2	\$4,000	\$50,014	10+
-	342	Bomaderry Cres	GLENNING VALLEY	-	Bungan Pl	Bundeena Road	1.5m wide path	Other Council Projects	69	\$17,238	2	\$4,000	\$21,238	10+
-	343	Bomaderry Cres	GLENNING VALLEY	-	Bilgola Pl	Bilgola Place	1.5m wide path	Other Council Projects	67	\$16,857	2	\$4,000	\$20,857	10+
-	344	Bomaderry Cres	GLENNING VALLEY	-	Bermagui Pl	Bilgola Place	1.5m wide path	Other Council Projects	149	\$37,305	2	\$4,000	\$41,305	10+
-	345	Bomaderry Cres	GLENNING VALLEY	-	Bermagui Pl	Bundeena Road	1.5m wide path	Other Council Projects	155	\$38,706	2	\$4,000	\$42,706	10+
-	346	Heather Ave	GLENNING VALLEY	-	Berkeley Road	Eastern End Of Heather Ave	1.5m wide path	Other Council Projects	99	\$24,641	2	\$4,000	\$28,641	10+
-	347	Redmyre Street	LONG JETTY	-	Shelly Beach Drive	Northern End Of Redmyre Street	1.5m wide path	Other Council Projects	188	\$46,914	2	\$4,000	\$50,914	10+
-	348	Mayfair Street	LONG JETTY	-	Shelly Beach Drive	Bloomfield Street	1.5m wide path	Other Council Projects	82	\$20,435	2	\$4,000	\$24,435	10+
-	349	Mayfair Street	LONG JETTY	-	Boonievew Street	Bloomfield Street	1.5m wide path	Other Council Projects	87	\$21,659	2	\$4,000	\$25,659	10+
-	350	Boonievew Street	LONG JETTY	-	Mayfair Street	Captain Cook Cres	1.5m wide path	Other Council Projects	166	\$41,469	2	\$4,000	\$45,469	10+
-	351	Boonievew Street	LONG JETTY	-	Captain Cook Cres	Northern End Of Boonievew Street	1.5m wide path	Other Council Projects	155	\$38,828	2	\$4,000	\$42,828	10+
-	352	Minto Ave	LONG JETTY	-	Tuggerah Parade	The Entrance Road	1.5m wide path	Other Council Projects	61	\$15,130	2	\$4,000	\$19,130	10+



Works Priority	ID	Road Name	Suburb Name	PAMP Area	To	From	Description of Works	Priority	Length	Total Length Cost	No. of Kerb Ramps	Kerb Ramp Cost	Total Cost	Year
-	353	Swadling Street	LONG JETTY	-	The Entrance Road	Lindsay Street	1.5m wide path	Other Council Projects	231	\$57,806	0	\$0	\$57,806	10+
-	354	Swadling Street	LONG JETTY	-	Watkins Street	Lindsay Street	1.5m wide path	Other Council Projects	346	\$86,395	2	\$4,000	\$90,395	10+
-	355	Swadling Street	LONG JETTY	-	Watkins Street	Gleesons Lane	1.5m wide path	Other Council Projects	64	\$15,970	2	\$4,000	\$19,970	10+
-	356	Swadling Street	LONG JETTY	-	Watkins Street	Gleesons Lane	1.5m wide path	Other Council Projects	258	\$64,475	2	\$4,000	\$68,475	10+
-	357	Watkins Street	LONG JETTY	-	Swaling Street	Surf St	1.5m wide path	Other Council Projects	124	\$30,908	2	\$4,000	\$34,908	10+
-	358	Watkins Street	LONG JETTY	-	Stella St	Surf St	1.5m wide path	Other Council Projects	93	\$23,156	2	\$4,000	\$27,156	10+
-	359	Elsiemer Street	LONG JETTY	The Entrance	The Entrance Road	Tuggerah Parade	1.5m wide path	Other Council Projects	66	\$16,504	2	\$4,000	\$20,504	10+
-	360	Elsiemer Street	LONG JETTY	The Entrance	Tuggerah Parade	The Entrance Road	1.5m wide path	Other Council Projects	35	\$8,720	2	\$4,000	\$12,720	10+
-	361	Pacific St	LONG JETTY	The Entrance	Bank Lane	Watkins Street	1.5m wide path	Other Council Projects	85	\$21,293	2	\$4,000	\$25,293	10+
-	362	Pacific St	LONG JETTY	The Entrance	Bank Lane	Watkins Street	1.5m wide path	Other Council Projects	21	\$5,203	2	\$4,000	\$9,203	10+
-	363	Pacific St	LONG JETTY	The Entrance	Bank Lane	Watkins Street	1.5m wide path	Other Council Projects	207	\$51,788	2	\$4,000	\$55,788	10+
-	364	Pacific St	LONG JETTY	The Entrance	Nirvana Street	Watkins Street	1.5m wide path	Other Council Projects	142	\$35,451	2	\$4,000	\$39,451	10+
-	365	Pacific St	LONG JETTY	The Entrance	Nirvana Street	Watkins Street	1.5m wide path	Other Council Projects	111	\$27,815	2	\$4,000	\$31,815	10+
-	366	Pacific St	LONG JETTY	The Entrance	Nirvana Street	Eloora Road	1.5m wide path	Other Council Projects	224	\$56,119	2	\$4,000	\$60,119	10+
-	367	Pacific St	TOOWOON BAY	-	Eloora Road	Bay Road	1.5m wide path	Other Council Projects	69	\$17,187	2	\$4,000	\$21,187	10+
-	368	Watkins St	LONG JETTY	-	Thompson Street	Pacific St	1.5m wide path	Other Council Projects	89	\$22,303	2	\$4,000	\$26,303	10+
-	369	Watkins St	LONG JETTY	-	Thompson Street	Toowoan Bay Road	1.5m wide path	Other Council Projects	90	\$22,518	2	\$4,000	\$26,518	10+
-	370	Nivana St	LONG JETTY	-	Stella St	Alfred St	1.5m wide path	Other Council Projects	53	\$13,196	2	\$4,000	\$17,196	10+
-	371	Nivana St	LONG JETTY	-	Stella St	Alfred St	1.5m wide path	Other Council Projects	96	\$24,090	2	\$4,000	\$28,090	10+
-	372	Nivana St	LONG JETTY	The Entrance	Elsiemer St	Pacific St	1.5m wide path	Other Council Projects	96	\$23,965	2	\$4,000	\$27,965	10+
-	373	Nivana St	LONG JETTY	The Entrance	Thompson Street	Pacific St	1.5m wide path	Other Council Projects	85	\$21,169	2	\$4,000	\$25,169	10+
-	375	Toowoan Bay Road	LONG JETTY	The Entrance	Watkins St	Nivana St	1.5m wide path	Other Council Projects	307	\$76,690	2	\$4,000	\$80,690	10+
-	386	Gallipoli Street	LONG JETTY	The Entrance	Archbold Road	Anzac Road	1.5m wide path	Other Council Projects	215	\$53,691	2	\$4,000	\$57,691	10+
-	388	Anzac Road	LONG JETTY	The Entrance	The Entrance Road	Gallipoli Road	1.5m wide path	Other Council Projects	93	\$23,248	2	\$4,000	\$27,248	10+
-	389	Anzac Road	LONG JETTY	The Entrance	Gordon Rd	Gallipoli Street	1.5m wide path	Other Council Projects	64	\$16,002	2	\$4,000	\$20,002	10+
-	390	Anzac Road	LONG JETTY	The Entrance	Gordon Rd	Western End Of Anzac Road	1.5m wide path	Other Council Projects	33	\$8,179	2	\$4,000	\$12,179	10+
-	391	Albatross Road	BERKELEY VALE	-	Platypus Road	Cygnat Drive	1.5m wide path	Other Council Projects	101	\$25,174	2	\$4,000	\$29,174	10+
-	392	Albatross Road	BERKELEY VALE	-	Lakedge Ave	Platypus Road	1.5m wide path	Other Council Projects	766	\$191,575	2	\$4,000	\$195,575	10+
-	393	Bundilla Parade	BERKELEY VALE	-	Panorama Parade	Lakedge Ave	1.5m wide path	Other Council Projects	361	\$90,360	2	\$4,000	\$94,360	10+
-	394	Jeannie Cr	BERKELEY VALE	-	Bundilla Parade	Kilkenny Parade	1.5m wide path	Other Council Projects	626	\$156,461	0	\$0	\$156,461	10+
-	395	Kerry Cres	BERKELEY VALE	-	Jubilee Parade	Jean Ave	1.5m wide path	Other Council Projects	383	\$95,747	2	\$4,000	\$99,747	10+
-	396	Kilkenny Parade	BERKELEY VALE	-	Greenwood Ave	Wyong Road	1.5m wide path	Other Council Projects	37	\$9,341	2	\$4,000	\$13,341	10+
-	397	Kilkenny Parade	BERKELEY VALE	-	Greenwood Ave	Jeanie Cres	1.5m wide path	Other Council Projects	314	\$78,469	2	\$4,000	\$82,469	10+
-	398	Lakedge Ave	BERKELEY VALE	-	Gregory Street	Loxley Close	1.5m wide path	Other Council Projects	93	\$23,259	2	\$4,000	\$27,259	10+
-	399	Lakedge Ave	BERKELEY VALE	-	Elaine Ave	Jean Ave	1.5m wide path	Other Council Projects	46	\$11,495	2	\$4,000	\$15,495	10+
-	400	Lakedge Ave	BERKELEY VALE	-	Dublin Lane	Elanie Ave	1.5m wide path	Other Council Projects	101	\$25,197	2	\$4,000	\$29,197	10+
-	401	Panorama Parade	BERKELEY VALE	-	Bundilla Parade	Lakedge Ave	1.5m wide path	Other Council Projects	124	\$31,076	2	\$4,000	\$35,076	10+
-	402	Tumbi Creek Road	BERKELEY VALE	-	Bon Mace Close	Clare Mace Cres	1.5m wide path	Other Council Projects	133	\$33,243	2	\$4,000	\$37,243	10+
-	403	Lake Street	BUDGEWOI	-	Weemala Street	Ocean Street	1.5m wide path	Other Council Projects	164	\$40,974	2	\$4,000	\$44,974	10+
-	404	Ocean Street	BUDGEWOI	-	Cudgegong St	Lake Street	1.5m wide path	Other Council Projects	111	\$27,874	2	\$4,000	\$31,874	10+
-	405	Ocean Street	BUDGEWOI	-	Cudgegong St	Ourringo Street	1.5m wide path	Other Council Projects	105	\$26,183	2	\$4,000	\$30,183	10+
-	406	Ourringo Street	BUDGEWOI	-	Ocean Street	Weemala Street	1.5m wide path	Other Council Projects	181	\$45,348	2	\$4,000	\$49,348	10+
-	407	Weemala Street	BUDGEWOI	-	Cudgegong St	Ourringo Street	1.5m wide path	Other Council Projects	95	\$23,846	2	\$4,000	\$27,846	10+
-	408	Weemala Street	BUDGEWOI	-	Lake Street	Cudgegong St	1.5m wide path	Other Council Projects	230	\$57,575	2	\$4,000	\$61,575	10+
-	409	Geoffrey Road	CHITTAWAY POINT	-	Wyong Road	Church Road	1.5m wide path	Other Council Projects	166	\$41,520	2	\$4,000	\$45,520	10+
-	410	Kauai Ave	CHITTAWAY BAY	-	Chittaway Road	Moui Ave	1.5m wide path	Other Council Projects	133	\$33,302	2	\$4,000	\$37,302	10+
-	411	Off Road	HAMLYN TERRACE	-	Kintyre Road	Dundonald Road	1.5m wide path	Other Council Projects	31	\$7,649	2	\$4,000	\$11,649	10+
-	412	Off Road	TUMBI UMBI	-	Eastern Side Of Bligh Close	To Park	1.5m wide path	Other Council Projects	37	\$9,294	2	\$4,000	\$13,294	10+
-	413	Boorana Cl	KILLARNEY VALE	-	Wyong Road	Daniel Close	1.5m wide path	Other Council Projects	49	\$12,307	2	\$4,000	\$16,307	10+
-	414	Brooke Ave	KILLARNEY VALE	-	Hume Blvd	Wyong Road	1.5m wide path	Other Council Projects	29	\$7,225	2	\$4,000	\$11,225	10+
-	415	Brooke Ave	KILLARNEY VALE	-	Yangoora St	Hume Blvd	1.5m wide path	Other Council Projects	468	\$117,028	2	\$4,000	\$121,028	10+
-	416	Hume Blvd	KILLARNEY VALE	-	Brooke Ave	Shortland Ave	1.5m wide path	Other Council Projects	135	\$33,796	2	\$4,000	\$37,796	10+
-	417	Hume Blvd	KILLARNEY VALE	-	Brooke Ave	Dampier Blvd	1.5m wide path	Other Council Projects	81	\$20,339	2	\$4,000	\$24,339	10+
-	418	Hume Blvd	KILLARNEY VALE	-	Dampier Blvd	Shortland Ave	1.5m wide path	Other Council Projects	83	\$20,775	2	\$4,000	\$24,775	10+
-	419	Hume Blvd	KILLARNEY VALE	-	Cunningham Road	Shortland Ave	1.5m wide path	Other Council Projects	85	\$21,359	2	\$4,000	\$25,359	10+
-	420	Hume Blvd	KILLARNEY VALE	-	Cunningham Road	Macarthur St	1.5m wide path	Other Council Projects	88	\$22,094	2	\$4,000	\$26,094	10+
-	421	Hume Blvd	KILLARNEY VALE	-	Farrar Rd	Macarthur St	1.5m wide path	Other Council Projects	89	\$22,324	2	\$4,000	\$26,324	10+
-	422	Macarthur St	KILLARNEY VALE	-	Roberston Road	Hume Blvd	1.5m wide path	Other Council Projects	563	\$140,671	2	\$4,000	\$144,671	10+
-	423	Mort Street	KILLARNEY VALE	-	George Evans Rd	Robertson Road	1.5m wide path	Other Council Projects	82	\$20,575	2	\$4,000	\$24,575	10+
-	424	Ruskin Row	KILLARNEY VALE	-	Ruskin Row	Connects To 539 Towards Playford Road	1.5m wide path	Other Council Projects	37	\$9,214	2	\$4,000	\$13,214	10+
-	425	Shaw Road	KILLARNEY VALE	-	Lucinda Ave	Frerndale Street	1.5m wide path	Other Council Projects	47	\$11,819	2	\$4,000	\$15,819	10+
-	426	Shaw Road	KILLARNEY VALE	-	Ferndale St	Lucinda Ave	1.5m wide path	Other Council Projects	29	\$7,284	2	\$4,000	\$11,284	10+
-	427	Shaw Road	KILLARNEY VALE	-	Wyong Road	Ferndale St	1.5m wide path	Other Council Projects	144	\$36,032	2	\$4,000	\$40,032	10+
-	428	Sturt Street	KILLARNEY VALE	-	Brooke Ave	Flinders Ave	1.5m wide path	Other Council Projects	320	\$80,071	2	\$4,000	\$84,071	10+
-	429	Tasman Ave	KILLARNEY VALE	-	Yangoora Street	Southern End Of Tasman Ave	1.5m wide path	Other Council Projects	181	\$45,139	2	\$4,000	\$49,139	10+
-	430	Thomas Mitchell Road	KILLARNEY VALE	-	Robert Bourke Street	Eastern Road	1.5m wide path	Other Council Projects	425	\$106,375	2	\$4,000	\$110,375	10+
-	431	Yangoora Street	KILLARNEY VALE	-	Hume Blvd	Brooke Ave	1.5m wide path	Other Council Projects	105	\$26,280	2	\$4,000	\$30,280	10+
-	432	Yangoora Street	KILLARNEY VALE	-	Hume Blvd	Bass Ave	1.5m wide path	Other Council Projects	86	\$21,453	2	\$4,000	\$25,453	10+
-	433	Yangoora Street	KILLARNEY VALE	-	Bass Ave	Flinders Ave	1.5m wide path	Other Council Projects	86	\$21,520	2	\$4,000	\$25,520	10+

Works Priority	ID	Road Name	Suburb Name	PAMP Area	To	From	Description of Works	Priority	Length	Total Length Cost	No. of Kerb Ramps	Kerb Ramp Cost	Total Cost	Year
-	434	Yangoora Street	KILLARNEY VALE	-	Tasman Ave	Flinders Ave	1.5m wide path	Other Council Projects	81	\$20,260	2	\$4,000	\$24,260	10+
-	435	Brickendon Ave	MARDI	The Entrance	Hawthorn Place	Keefers Gln	1.5m wide path	Other Council Projects	68	\$17,083	2	\$4,000	\$21,083	10+
-	436	Brickendon Ave	MARDI	The Entrance	Woodbury Park Drive	Hawthorn Place	1.5m wide path	Other Council Projects	116	\$28,919	2	\$4,000	\$32,919	10+
-	437	Deloraine Glen	MARDI	The Entrance	Wagners Place	Keefers Gln	1.5m wide path	Other Council Projects	66	\$16,503	2	\$4,000	\$20,503	10+
-	438	Bronte Way	MARDI	The Entrance	Freshwater Road	Fairlight Cirt	1.5m wide path	Other Council Projects	59	\$14,683	2	\$4,000	\$18,683	10+
-	439	Bronte Way	MARDI	The Entrance	Fairlight Cirt	Fairlight Cct	1.5m wide path	Other Council Projects	69	\$17,212	2	\$4,000	\$21,212	10+
-	440	Riveroak Drive	MARDI	The Entrance	Tea Tree Place	Newport Ter	1.5m wide path	Other Council Projects	60	\$15,031	2	\$4,000	\$19,031	10+
-	441	Green Close	MARDI	The Entrance	Western End Of Green Close	Eastern End Of Green Close	1.5m wide path	Other Council Projects	112	\$27,896	2	\$4,000	\$31,896	10+
-	442	Green Close	MARDI	The Entrance	Betty Anne Pl	Woodbury Park Drive	1.5m wide path	Other Council Projects	63	\$15,704	2	\$4,000	\$19,704	10+
-	443	Green Cl	MARDI	The Entrance	Betty Anne Pl	Green Close	1.5m wide path	Other Council Projects	43	\$10,664	2	\$4,000	\$14,664	10+
-	444	Keefers Glen	MARDI	The Entrance	Deloraine Gln	Brickendon Ave	1.5m wide path	Other Council Projects	268	\$67,008	2	\$4,000	\$71,008	10+
-	445	Fairlight Cirt	MARDI	The Entrance	Southern End Of Fairlight Cirt	Southern End Of Fairlight Cirt	1.5m wide path	Other Council Projects	64	\$16,020	2	\$4,000	\$20,020	10+
-	446	Newport Tce	MARDI	The Entrance	Fairlight Cirt	Freshwater Road	1.5m wide path	Other Council Projects	82	\$20,443	2	\$4,000	\$24,443	10+
-	447	Wagners Pl	MARDI	The Entrance	Deloraine Gln	Woodbury Park Drive	1.5m wide path	Other Council Projects	47	\$11,696	2	\$4,000	\$15,696	10+
-	448	Woodbury Park Drive	MARDI	The Entrance	Woolmers Cres	Brickendon Ave	1.5m wide path	Other Council Projects	64	\$16,034	2	\$4,000	\$20,034	10+
-	449	Woolmers Cr	MARDI	The Entrance	Woodbury Park Drive	Longford Place	1.5m wide path	Other Council Projects	46	\$11,616	2	\$4,000	\$15,616	10+
-	450	Dog Trap Rd	OURIMBAH	-	Leeder Road	Dog Trap Roundabout	1.5m wide path	Other Council Projects	142	\$35,560	2	\$4,000	\$39,560	10+
-	451	Shelly Beach Rd	SHELLY BEACH	-	Bateau Bay Road	North Of Shelly Beach Road	1.5m wide path	Other Council Projects	279	\$69,672	2	\$4,000	\$73,672	10+
-	452	Dunleigh Street	TOUKLEY	-	Tamar Ave	Moss Ave	1.5m wide path	Other Council Projects	40	\$9,991	2	\$4,000	\$13,991	10+
-	453	Dunleigh Street	TOUKLEY	-	Tamar Ave	Main Road	1.5m wide path	Other Council Projects	95	\$23,681	2	\$4,000	\$27,681	10+
-	454	Fravent St	TOUKLEY	-	Hammond Road	Main Road	1.5m wide path	Other Council Projects	124	\$30,901	2	\$4,000	\$34,901	10+
-	455	Hammond Road	TOUKLEY	-	Jones Ave	Fravent St	1.5m wide path	Other Council Projects	139	\$34,839	2	\$4,000	\$38,839	10+
-	456	Hammond Road	TOUKLEY	-	Evans Road	Fravent St	1.5m wide path	Other Council Projects	99	\$24,774	2	\$4,000	\$28,774	10+
-	457	Hammond Road	TOUKLEY	-	Fravent St	Evans Road	1.5m wide path	Other Council Projects	173	\$43,216	2	\$4,000	\$47,216	10+
-	458	Athol Street	CANTON BEACH	-	Crossingham Street	Hargraves Street	1.5m wide path	Other Council Projects	294	\$73,615	2	\$4,000	\$77,615	10+
-	459	Jones Avenue	TOUKLEY	-	Hammond Road	Barnard Cres	1.5m wide path	Other Council Projects	146	\$36,604	2	\$4,000	\$40,604	10+
-	460	Jones Avenue	TOUKLEY	-	Nicholson Cr	Fravent St	1.5m wide path	Other Council Projects	98	\$24,580	2	\$4,000	\$28,580	10+
-	461	Jones Avenue	TOUKLEY	-	Nicholson Crescent	Barnard Crescent	1.5m wide path	Other Council Projects	54	\$13,532	0	\$0	\$13,532	10+
-	462	Jones Avenue	TOUKLEY	-	Barnard Crescent	Barnard Crescent	1.5m wide path	Other Council Projects	206	\$51,548	2	\$4,000	\$55,548	10+
-	463	Jones Avenue	TOUKLEY	-	Hammond Road	Fravent Street	1.5m wide path	Other Council Projects	518	\$129,589	2	\$4,000	\$133,589	10+
-	464	Moss Avenue	CANTON BEACH	-	Crossingham Street	Yaralla Street	1.5m wide path	Other Council Projects	257	\$64,257	2	\$4,000	\$68,257	10+
-	465	Moss Avenue	TOUKLEY	-	Yaralla Street	Moss Avenue	1.5m wide path	Other Council Projects	370	\$92,416	2	\$4,000	\$96,416	10+
-	466	Moss Avenue	TOUKLEY	-	Moss Avenue	Moss Avenue	1.5m wide path	Other Council Projects	49	\$12,275	2	\$4,000	\$16,275	10+
-	468	Mildon Rd	TUGGERAH	Wyong	Pacific Highway	Gavenlock Road	1.5m wide path	Other Council Projects	353	\$88,256	2	\$4,000	\$92,256	10+
-	469	Mildon Road	TUGGERAH	Wyong	Gavenlock Road	Tindal Road	1.5m wide path	Other Council Projects	241	\$60,170	2	\$4,000	\$64,170	10+
-	470	Mildon Road	TUGGERAH	Wyong	Tindal Road	Pacific Highway	1.5m wide path	Other Council Projects	81	\$20,127	2	\$4,000	\$24,127	10+
-	474	Anzac Avenue	WYONG	Wyong	Anzac Avenue	Hope Street	1.5m wide path	Other Council Projects	44	\$11,086	2	\$4,000	\$15,086	10+
-	475	Anzac Avenue	WYONG	Wyong	Hope Street	Anzac Avenue	1.5m wide path	Other Council Projects	9	\$2,186	2	\$4,000	\$6,186	10+
-	477	Cutler Drive	WYONG	Wyong	Harvey Street	Cutler Drive	1.5m wide path	Other Council Projects	96	\$23,921	2	\$4,000	\$27,921	10+
-	478	Cutler Drive	WYONG	Wyong	Cutler Drive	Cutler Park	1.5m wide path	Other Council Projects	166	\$41,546	2	\$4,000	\$45,546	10+
-	481	Howarth Street	WYONG	Wyong	Warner Avenue	Howarth Street	1.5m wide path	Other Council Projects	276	\$68,907	2	\$4,000	\$72,907	10+
-	482	Howarth Street	WYONG	Wyong	Howarth Street	Panonia Road	1.5m wide path	Other Council Projects	70	\$17,620	2	\$4,000	\$21,620	10+
-	483	Ingram Street	WYONG	Wyong	Owen Avenue	Ingram Street	1.5m wide path	Other Council Projects	32	\$8,084	2	\$4,000	\$12,084	10+
-	484	Ingram Street	WYONG	Wyong	Ingram Street	Ingram Street	1.5m wide path	Other Council Projects	49	\$12,138	2	\$4,000	\$16,138	10+
-	485	Jennings Road	WYONG	Wyong	Jennings Road Access	Hope Street	1.5m wide path	Other Council Projects	200	\$50,060	2	\$4,000	\$54,060	10+
-	486		WYONG	Wyong	Harvey Street	Owen Ave	1.5m wide path	Other Council Projects	73	\$18,246	2	\$4,000	\$22,246	10+
-	487	North Road	WYONG	Wyong	Porter Street	Timberline Close	1.5m wide path	Other Council Projects	28	\$7,077	2	\$4,000	\$11,077	10+
-	488	North Road	WYONG	Wyong	Timberline Close	William Street	1.5m wide path	Other Council Projects	64	\$15,953	2	\$4,000	\$19,953	10+
-	489	North Road	WYONG	Wyong	William Street	Chapman Avenue	1.5m wide path	Other Council Projects	177	\$44,290	2	\$4,000	\$48,290	10+
-	490	North Road	WYONG	Wyong	Chapman Avenue	Margaret Street	1.5m wide path	Other Council Projects	53	\$13,179	2	\$4,000	\$17,179	10+
-	492	Pollock Avenue	TACOMA	-	Warner Avenue	Pollock Avenue	1.5m wide path	Other Council Projects	1959	\$489,648	2	\$4,000	\$493,648	7-10
-	497	Woodward Avenue	WYONG	Wyong	Woodward Avenue	Cohen Street	1.5m wide path	Other Council Projects	49	\$12,293	2	\$4,000	\$16,293	10+
-	498	Woodward Ave	WYONG	Wyong	Cohen Street	Cutler Drive	1.5m wide path	Other Council Projects	213	\$53,321	2	\$4,000	\$57,321	10+
-	499	Gorokan Drive	LAKE HAVEN	-	Oxford Drive	Clydebank Street	1.5m wide path	Other Council Projects	83	\$20,640	2	\$4,000	\$24,640	10+
-	500	Gorokan Drive	LAKE HAVEN	-	Clydebank Street	Lake Haven Drive	1.5m wide path	Other Council Projects	221	\$55,175	2	\$4,000	\$59,175	10+
-	501	Gavin Way	LAKE HAVEN	-	Gavin Way	Crowe Street	1.5m wide path	Other Council Projects	50	\$12,505	0	\$0	\$12,505	10+
-	502	Dudley Street	GOROKAN	-	Wallarah Road	Ocean View Road	1.5m wide path	Other Council Projects	360	\$90,032	2	\$4,000	\$94,032	10+
-	503	Lyle Street	LAKE HAVEN	-	Lake Haven Drive	Crowe Street	1.5m wide path	Other Council Projects	107	\$26,711	2	\$4,000	\$30,711	10+
-	504		GOROKAN	-	Georgina Avenue	Wallarah Road	1.5m wide path	Other Council Projects	50	\$12,540	0	\$0	\$12,540	10+
-	505	Seabrook Avenue	BATEAU BAY	-	Banks Close	Eastern Road	1.5m wide path	Other Council Projects	77	\$19,275	2	\$4,000	\$23,275	10+
-	506	Fairport Avenue	THE ENTRANCE	The Entrance	Denning Street	Fairport Avenue	1.5m wide path	Other Council Projects	59	\$14,852	2	\$4,000	\$18,852	10+
-	507	Fairport Avenue	THE ENTRANCE	The Entrance	Fairport Avenue	Ocean Parade	1.5m wide path	Other Council Projects	35	\$8,762	2	\$4,000	\$12,762	10+
-	508	Fairport Avenue	THE ENTRANCE	The Entrance	Ocean Parade	Marine Parade	1.5m wide path	Other Council Projects	93	\$23,208	2	\$4,000	\$27,208	10+
-	509	Kula Close	BUFF POINT	-	Girraween Street	Buff Point Park	1.5m wide path	Other Council Projects	184	\$46,122	2	\$4,000	\$50,122	10+
-	510	Girraween Street	BUFF POINT	-	Scenic Drive	Millington Way	1.5m wide path	Other Council Projects	69	\$17,357	2	\$4,000	\$21,357	10+
-	511	Girraween Street	BUFF POINT	-	Millington Way	Kula Close	1.5m wide path	Other Council Projects	294	\$73,550	2	\$4,000	\$77,550	10+
-	512	Girraween Street	BUFF POINT	-	Kula Close	Buff Point Park	1.5m wide path	Other Council Projects	70	\$17,570	2	\$4,000	\$21,570	10+
-	513	Buff Point Avenue	BUFF POINT	-	Girraween Street	Mundara Close	1.5m wide path	Other Council Projects	191	\$47,837	2	\$4,000	\$51,837	10+
-	514	Narambi Road	BUFF POINT	-	Bruce Road	Cox Close	1.5m wide path	Other Council Projects	123	\$30,786	2	\$4,000	\$34,786	10+

Works Priority	ID	Road Name	Suburb Name	PAMP Area	To	From	Description of Works	Priority	Length	Total Length Cost	No. of Kerb Ramps	Kerb Ramp Cost	Total Cost	Year
-	515	Narambi Road	BUFF POINT	-	Cox Close	Kroft Road	1.5m wide path	Other Council Projects	182	\$45,564	2	\$4,000	\$49,564	10+
-	516	Narambi Road	BUFF POINT	-	Narambi Road	Lorne Street	1.5m wide path	Other Council Projects	94	\$23,564	2	\$4,000	\$27,564	10+
-	517	Narambi Road	BUFF POINT	-	Lorne Street	Buff Point Avenue	1.5m wide path	Other Council Projects	212	\$52,878	2	\$4,000	\$56,878	10+
-	518	Narrunga Ave	BUFF POINT	-	Narambi Avenue	Woodland Parkway	1.5m wide path	Other Council Projects	524	\$130,996	2	\$4,000	\$134,996	10+
-	519	Oakland Ave	THE ENTRANCE	The Entrance	Bent Street	Coral Street	1.5m wide path	Other Council Projects	97	\$24,243	2	\$4,000	\$28,243	10+
-	525	Peveril Street	MANNERING PARK	-	The Cut	Peveral Street	1.5m wide path	Other Council Projects	50	\$12,576	2	\$4,000	\$16,576	10+
-	526	Cresthaven Ave	BATEAU BAY	-	Sherwood Close	Belford Avenue	1.5m wide path	Other Council Projects	170	\$42,589	2	\$4,000	\$46,589	10+
-	527	Cresthaven Avenue	BATEAU BAY	-	Sir Joseph Banks Drive	Lamb Close	1.5m wide path	Other Council Projects	233	\$58,351	2	\$4,000	\$62,351	10+
-	528	Lloyd Avenue	CHAIN VALLEY BAY	-	Bridge Avenue	Dale Avenue	1.5m wide path	Other Council Projects	53	\$13,160	2	\$4,000	\$17,160	10+
-	529	Durham Road	GOROKAN	-	Durham Road	Gorokan Drive	1.5m wide path	Other Council Projects	69	\$17,244	2	\$4,000	\$21,244	10+
-	530	Katungal Street	BATEAU BAY	-	Bateau Bay Road	Lakin Street	1.5m wide path	Other Council Projects	181	\$45,238	2	\$4,000	\$49,238	10+
-	531	The Corso	GOROKAN	-	Ocean View Road	Suncrest Pde	1.5m wide path	Other Council Projects	142	\$35,439	2	\$4,000	\$39,439	10+
-	532		BUFF POINT	-	Moola Road	Buff Point Avenue	1.5m wide path	Other Council Projects	84	\$21,011	2	\$4,000	\$25,011	10+
-	533	Narambi Rd	BUFF POINT	-	Scenic Drive	Narrunga Avenue	1.5m wide path	Other Council Projects	45	\$11,128	2	\$4,000	\$15,128	10+
-	534	Narambi Rd	BUFF POINT	-	Narrunga Avenue	Nacooma Road	1.5m wide path	Other Council Projects	180	\$44,999	2	\$4,000	\$48,999	10+
-	535	Narambi Road	BUFF POINT	-	Narambi Road	Bruce Road	1.5m wide path	Other Council Projects	58	\$14,423	2	\$4,000	\$18,423	10+
-	536	Seabrook Avenue	BATEAU BAY	-	Curzon Avenue	Banks Close	1.5m wide path	Other Council Projects	182	\$45,592	2	\$4,000	\$49,592	10+
-	537	Shakespeare Avenue	BATEAU BAY	-	Coleridge Road	Marlowe Road	1.5m wide path	Other Council Projects	84	\$21,033	2	\$4,000	\$25,033	10+
-	538	Shakespeare Avenue	BATEAU BAY	-	Maccauley Rd	Kipling Drive	1.5m wide path	Other Council Projects	247	\$61,822	2	\$4,000	\$65,822	10+
-	539	Park	KILLARNEY VALE	-	Ruskin Row	Park	1.5m wide path	Other Council Projects	46	\$11,597	2	\$4,000	\$15,597	10+
-	540	Playford Road	KILLARNEY VALE	-	Park	Playford Road	1.5m wide path	Other Council Projects	157	\$39,223	2	\$4,000	\$43,223	10+
-	541	Shakespeare Avenue	BATEAU BAY	-	Marlowe Road	Maccauley Road	1.5m wide path	Other Council Projects	87	\$21,627	2	\$4,000	\$25,627	10+
-	542	Vales Road	MANNERING PARK	-	Vales Road	Macquarie Road	1.5m wide path	Other Council Projects	50	\$12,593	2	\$4,000	\$16,593	10+
-	543	Waverley Road	MANNERING PARK	-	Waverley Road	Vales Road	1.5m wide path	Other Council Projects	228	\$57,057	2	\$4,000	\$61,057	10+
-	544	Waverley Road	MANNERING PARK	-	Vales Road	Kenilworth Street	1.5m wide path	Other Council Projects	85	\$21,367	2	\$4,000	\$25,367	10+
-	545	Wyreema Avenue	CHARMHAVEN	-	Dixie Lane	Narrara Avenue	1.5m wide path	Other Council Projects	53	\$13,184	2	\$4,000	\$17,184	10+
-	546	Wyreema Avenue	CHARMHAVEN	-	Narara Ave	Panorama Avenue	1.5m wide path	Other Council Projects	158	\$39,387	2	\$4,000	\$43,387	10+
-	547	Gorokan Drive	LAKE HAVEN	-	Koby Close	Durham Road	1.5m wide path	Other Council Projects	89	\$22,303	2	\$4,000	\$26,303	10+
-	548	Gorokan Drive	LAKE HAVEN	-	Elise Close	Robson Avenue	1.5m wide path	Other Council Projects	178	\$44,464	2	\$4,000	\$48,464	10+
-	549	Gorokan Drive	LAKE HAVEN	-	Elise Close	Kim Place	1.5m wide path	Other Council Projects	92	\$22,896	2	\$4,000	\$26,896	10+
-	550	Gavin Way	LAKE HAVEN	-	Gavin Way	Gavin Way	1.5m wide path	Other Council Projects	71	\$17,814	2	\$4,000	\$21,814	10+
-	551	Gorokan Drive	LAKE HAVEN	-	Durham Road	Oxford Drive	1.5m wide path	Other Council Projects	92	\$23,091	2	\$4,000	\$27,091	10+
-	552	Queens Rd	LAKE MUNMORAH	-	Anita Avenue	Acacia Avenue	1.5m wide path	Other Council Projects	341	\$85,169	2	\$4,000	\$89,169	10+
-	553	Lorraine Ave	BERKELEY VALE	-	Lorraine Ave	Lorraine Ave	1.5m wide path	Other Council Projects	73	\$18,298	2	\$4,000	\$22,298	10+
-	556	Bias Avenue	BATEAU BAY	-	Bias Avenue	Pheasant Avenue	1.5m wide path	Other Council Projects	108	\$27,113	2	\$4,000	\$31,113	10+
-	557	Bruce Road	BUFF POINT	-	Mootay Close	Narambi Road	1.5m wide path	Other Council Projects	142	\$35,406	2	\$4,000	\$39,406	10+
-	558	Cresthaven Avenue	BATEAU BAY	-	Lamb Close	Sir Joseph Banks Drive	1.5m wide path	Other Council Projects	175	\$43,675	2	\$4,000	\$47,675	10+
-	559	Cresthaven Avenue	BATEAU BAY	-	Sir Joseph Banks Drive	Morley Avenue	1.5m wide path	Other Council Projects	167	\$41,697	2	\$4,000	\$45,697	10+
-	560	Cresthaven Avenue	BATEAU BAY	-	Morley Avenue	Lancaster Parade	1.5m wide path	Other Council Projects	250	\$62,540	2	\$4,000	\$66,540	10+
-	561	Cresthaven Avenue	BATEAU BAY	-	Lancaster Parade	Dunning Avenue	1.5m wide path	Other Council Projects	196	\$48,963	2	\$4,000	\$52,963	10+
-	562	Cresthaven Avenue	BATEAU BAY	-	Dunning Avenue	Cresthaven Avenue	1.5m wide path	Other Council Projects	55	\$13,686	2	\$4,000	\$17,686	10+
-	563	Kenilworth Street	MANNERING PARK	-	Waverley Road	The Cut	1.5m wide path	Other Council Projects	241	\$60,327	2	\$4,000	\$64,327	10+
-	564	The Cut	MANNERING PARK	-	Kenilworth Street	Peveril Street	1.5m wide path	Other Council Projects	116	\$29,058	2	\$4,000	\$33,058	10+
-	565	Warrigal Street	THE ENTRANCE	The Entrance	Shore Park	Boondilla Road	1.5m wide path	Other Council Projects	234	\$58,469	2	\$4,000	\$62,469	10+
-	566	Robson Avenue	GOROKAN	-	Carreela Close	Ulandi Road	1.5m wide path	Other Council Projects	165	\$41,289	2	\$4,000	\$45,289	10+
-	567	Robson Avenue	GOROKAN	-	Ulandi Road	Wyuna Close	1.5m wide path	Other Council Projects	67	\$16,809	2	\$4,000	\$20,809	10+
-	568	Robson Ave	GOROKAN	-	Wyuna Close	Gorokan Drive	1.5m wide path	Other Council Projects	132	\$32,947	2	\$4,000	\$36,947	10+
-	569	Parraweena Road	GWANDALAN	-	Tunkuwallin Park	Kanangra Drive	1.5m wide path	Other Council Projects	109	\$27,351	2	\$4,000	\$31,351	10+
-	570	Gorokan Drive	LAKE HAVEN	-	Cristopher Crescent	Lake Haven Drive	1.5m wide path	Other Council Projects	53	\$13,316	2	\$4,000	\$17,316	10+
-	571	Gorokan Drive	LAKE HAVEN	-	Cristopher Crescent	Gorokan Drive	1.5m wide path	Other Council Projects	141	\$35,285	2	\$4,000	\$39,285	10+
-	572	Gorokan Drive	LAKE HAVEN	-	Gorokan Drive	Renee Close	1.5m wide path	Other Council Projects	192	\$48,043	2	\$4,000	\$52,043	10+
-	573	Renee Cl	LAKE HAVEN	-	Renee Close	Gorokan Drive	1.5m wide path	Other Council Projects	30	\$7,424	2	\$4,000	\$11,424	10+
-	574	Gorokan Drive	LAKE HAVEN	-	Durham Road	Nathan Place	1.5m wide path	Other Council Projects	286	\$71,469	2	\$4,000	\$75,469	10+
-	575	Gorokan Drive	LAKE HAVEN	-	Gorokan Drive	Koby Cl	1.5m wide path	Other Council Projects	49	\$12,341	2	\$4,000	\$16,341	10+
-	576	Cristopher Crescent	LAKE HAVEN	-	Gorokan Drive	Trent Close	1.5m wide path	Other Council Projects	68	\$16,901	1	\$2,000	\$18,901	10+
-	577	Lake Haven Drive	GOROKAN	-	Morcome Close	Lake Haven Drive	1.5m wide path	Other Council Projects	37	\$9,333	2	\$4,000	\$13,333	10+
-	578	Carol Close	LAKE MUNMORAH	-	Carol Close	Elizabeth Bay Drive	1.5m wide path	Other Council Projects	127	\$31,794	2	\$4,000	\$35,794	10+
-	579	Vales Road	MANNERING PARK	-	Greenway Avenue	Vales Road	1.5m wide path	Other Council Projects	35	\$8,870	2	\$4,000	\$12,870	10+
-	580	Vales Road	MANNERING PARK	-	Vales Road	Barclay Avenue	1.5m wide path	Other Council Projects	25	\$6,296	2	\$4,000	\$10,296	10+
-	581	Cresthaven Avenue	BATEAU BAY	-	Belford Ave	Zora Place	1.5m wide path	Other Council Projects	89	\$22,147	2	\$4,000	\$26,147	10+
-	582	Cresthaven Avenue	BATEAU BAY	-	Curzon Avenue	Peak Street	1.5m wide path	Other Council Projects	81	\$20,287	2	\$4,000	\$24,287	10+
-	583		BATEAU BAY	-	Coleridge Road	Marlowe Road	1.5m wide path	Other Council Projects	91	\$22,668	2	\$4,000	\$26,668	10+
-	584	Dudley Street	GOROKAN	-	Goobarabah Avenue	Melrose Avenue	1.5m wide path	Other Council Projects	97	\$24,357	2	\$4,000	\$28,357	10+
-	585	Dudley Street	GOROKAN	-	Dudley Street	Coraldeen Ave	1.5m wide path	Other Council Projects	93	\$23,126	2	\$4,000	\$27,126	10+
-	586	Dudley Street	GOROKAN	-	Coraldeen Ave	Danbury Avenue	1.5m wide path	Other Council Projects	92	\$23,014	2	\$4,000	\$27,014	10+
-	587	Dudley Street	GOROKAN	-	Danbury Avenue	Merrendale Ave	1.5m wide path	Other Council Projects	90	\$22,596	2	\$4,000	\$26,596	10+
-	588	Dudley Street	GOROKAN	-	Merrendale Avenue	Spring Valley Avenue	1.5m wide path	Other Council Projects	91	\$22,759	2	\$4,000	\$26,759	10+
-	589	Derwent Drive	LAKE HAVEN	-	Lyle Street	Keswick Drive	1.5m wide path	Other Council Projects	67	\$16,839	2	\$4,000	\$20,839	10+
-	590	Bruce Rd	BUFF POINT	-	Narambi Road	Buff Point Avenue	1.5m wide path	Other Council Projects	411	\$102,716	2	\$4,000	\$106,716	10+



Works Priority	ID	Road Name	Suburb Name	PAMP Area	To	From	Description of Works	Priority	Length	Total Length Cost	No. of Kerb Ramps	Kerb Ramp Cost	Total Cost	Year
-	591	Gavin Way	LAKE HAVEN	-	Gavin Way	Glading Cl	1.5m wide path	Other Council Projects	101	\$25,204	2	\$4,000	\$29,204	10+
-	592	Lakin Street	BATEAU BAY	-	Altona Avenue	Parkside Avenue	1.5m wide path	Other Council Projects	112	\$28,002	2	\$4,000	\$32,002	10+
-	593	Lakin Street	BATEAU BAY	-	Parkside Avenue	Bias Avenue	1.5m wide path	Other Council Projects	103	\$25,828	2	\$4,000	\$29,828	10+
-	594		BATEAU BAY	-	Mossman Avenue	Berne Street	1.5m wide path	Other Council Projects	75	\$18,835	2	\$4,000	\$22,835	10+
-	595	Bateau Bay Road	BATEAU BAY	-	Parkside Avenue	Bateau Bay Road	1.5m wide path	Other Council Projects	31	\$7,698	2	\$4,000	\$11,698	10+
-	596	Parkside Avenue	BATEAU BAY	-	Reserve Drive	Bateau Bay Road	1.5m wide path	Other Council Projects	178	\$44,502	2	\$4,000	\$48,502	10+
-	597	Shakespeare Ave	BATEAU BAY	-	Kipling Drive	Masefield Avenue	1.5m wide path	Other Council Projects	141	\$35,168	2	\$4,000	\$39,168	10+
-	598	Shakespeare Avenue	BATEAU BAY	-	Masefield Ave	Wordsworth Avenue	1.5m wide path	Other Council Projects	95	\$23,845	2	\$4,000	\$27,845	10+
-	599	Shakespeare Avenue	BATEAU BAY	-	Wordsworth Avenue	Coleridge Road	1.5m wide path	Other Council Projects	149	\$37,190	2	\$4,000	\$41,190	10+
-	600	Battley Avenue	THE ENTRANCE	The Entrance	Battley Avenue	Oakland Avenue	1.5m wide path	Other Council Projects	53	\$13,169	2	\$4,000	\$17,169	10+
-	601		THE ENTRANCE	The Entrance	Battley Avenue	View Street	1.5m wide path	Other Council Projects	85	\$21,312	2	\$4,000	\$25,312	10+
-	602	Fairport Avenue	THE ENTRANCE	The Entrance	Marine Parade	Ocean Parade	1.5m wide path	Other Council Projects	77	\$19,160	2	\$4,000	\$23,160	10+
-	603	Fairport Avenue	THE ENTRANCE	The Entrance	Ocean Parade	Denning Street	1.5m wide path	Other Council Projects	94	\$23,457	2	\$4,000	\$27,457	10+
-	604	Norberta Street	THE ENTRANCE	The Entrance	Norberta Street	Norberta Street	1.5m wide path	Other Council Projects	16	\$3,907	2	\$4,000	\$7,907	10+
-	605	Norberta Street	THE ENTRANCE	The Entrance	Oakland Avenue	The Entrance Road	1.5m wide path	Other Council Projects	129	\$32,158	2	\$4,000	\$36,158	10+
-	606		THE ENTRANCE	The Entrance	Wilfred Barrett Drive	Oakland Avenue	1.5m wide path	Other Council Projects	120	\$30,006	2	\$4,000	\$34,006	10+
-	607	Ocean Parade	THE ENTRANCE	The Entrance	Central Coast Highway	Bayview Avenue	1.5m wide path	Other Council Projects	197	\$49,280	2	\$4,000	\$53,280	10+
-	608	Bayview Avenue	THE ENTRANCE	The Entrance	Ocean Parade	Bayview Avenue	1.5m wide path	Other Council Projects	111	\$27,765	2	\$4,000	\$31,765	10+
-	609	Beach Street	THE ENTRANCE	The Entrance	Beach Street	Ocean Parade	1.5m wide path	Other Council Projects	32	\$7,998	2	\$4,000	\$11,998	10+
-	610	Ocean Parade	THE ENTRANCE	The Entrance	Beach Street	Fairport Avenue	1.5m wide path	Other Council Projects	173	\$43,250	2	\$4,000	\$47,250	10+
-	611	Ocean Parade	THE ENTRANCE	The Entrance	Fairport Avenue	Ocean Parade	1.5m wide path	Other Council Projects	50	\$12,581	2	\$4,000	\$16,581	10+
-	612	Frances Street	THE ENTRANCE	The Entrance	Ocean Parade	Marine Parade	1.5m wide path	Other Council Projects	81	\$20,310	2	\$4,000	\$24,310	10+
-	613	Ocean Parade	BLUE BAY	-	Ocean Parade	Boondilla Road	1.5m wide path	Other Council Projects	317	\$79,334	2	\$4,000	\$83,334	10+
-	614	Ocean Parade	BLUE BAY	-	Ocean Parade	Bay Road	1.5m wide path	Other Council Projects	159	\$39,752	2	\$4,000	\$43,752	10+
-	615	Park Road	THE ENTRANCE	The Entrance	Shore Park	Denning Street	1.5m wide path	Other Council Projects	186	\$46,408	2	\$4,000	\$50,408	10+
-	617	Victoria Ave	THE ENTRANCE	The Entrance	Farrell Lane	Torrens Avenue	1.5m wide path	Other Council Projects	78	\$19,434	2	\$4,000	\$23,434	10+
-	618	Victoria Ave	THE ENTRANCE	The Entrance	Torrens Avenue	Farrell Lane	1.5m wide path	Other Council Projects	81	\$20,178	2	\$4,000	\$24,178	10+
-	622	Wilfred Barrett Dr	THE ENTRANCE	The Entrance	Coral Street	Bent Street	1.5m wide path	Other Council Projects	85	\$21,194	2	\$4,000	\$25,194	10+
-	626	Armidale Street	THE ENTRANCE	The Entrance	Copnor Avenue	Oakland Avenue	1.5m wide path	Other Council Projects	125	\$31,204	2	\$4,000	\$35,204	10+
-	627	Armidale Street	THE ENTRANCE	The Entrance	Oakland Avenue	Copnor Avenue	1.5m wide path	Other Council Projects	131	\$32,649	2	\$4,000	\$36,649	10+
-	629	Campbell Avenue	THE ENTRANCE	The Entrance	Oakland Avenue	The Entrance Road	1.5m wide path	Other Council Projects	92	\$23,004	2	\$4,000	\$27,004	10+
-	630	Mckellar Blvd	BLUE HAVEN	-	Roper Road	Kawana Avenue	1.5m wide path	Other Council Projects	219	\$54,626	2	\$4,000	\$58,626	10+
-	631	Mckellar Blvd	BLUE HAVEN	-	Kawana Avenue	Turner Close	1.5m wide path	Other Council Projects	224	\$55,923	2	\$4,000	\$59,923	10+
-	632	Warnervale Road	HAMLYN TERRACE	-	Warnervale Road	Warnervale Road	1.5m wide path	Other Council Projects	68	\$16,975	2	\$4,000	\$20,975	10+
-	633	Warnervale Road	HAMLYN TERRACE	-	Louisiana Road	Warnervale Road	1.5m wide path	Other Council Projects	65	\$16,239	2	\$4,000	\$20,239	10+
-	634	Vales Road	MANNERING PARK	-	Harwood Close	Vales Road	1.5m wide path	Other Council Projects	113	\$28,340	2	\$4,000	\$32,340	10+
-	635	Harwood Close	MANNERING PARK	-	Vales Road	Rayment Park	1.5m wide path	Other Council Projects	154	\$38,429	2	\$4,000	\$42,429	10+
-	636	Mulloy Road	CHAIN VALLEY BAY	-	Trevally Avenue	Tarwhine Avenue	1.5m wide path	Other Council Projects	89	\$22,180	2	\$4,000	\$26,180	10+
-	637	Mulloy Road	CHAIN VALLEY BAY	-	Tarwhine Avenue	Teraglin Drive	1.5m wide path	Other Council Projects	96	\$24,100	2	\$4,000	\$28,100	10+
-	638	Teraglin Drive	CHAIN VALLEY BAY	-	Teraglin Drive	Mulloy Road	1.5m wide path	Other Council Projects	357	\$89,207	2	\$4,000	\$93,207	10+
-	639	The Ridge	WADALBA	-	Orchid Way	Glider Road	1.5m wide path	Other Council Projects	48	\$12,078	2	\$4,000	\$16,078	10+
-	640	The Ridge	WADALBA	-	Glider Road	Mascord Avenue	1.5m wide path	Other Council Projects	108	\$26,985	2	\$4,000	\$30,985	10+
-	641	The Ridge	WADALBA	-	Mascord Avenue	Kyliebar Street	1.5m wide path	Other Council Projects	69	\$17,176	2	\$4,000	\$21,176	10+
-	642	The Ridge	WADALBA	-	Kyliebar Street	The Ridge	1.5m wide path	Other Council Projects	73	\$18,218	2	\$4,000	\$22,218	10+
-	643	Park	WADALBA	-	The Ridge	Park	1.5m wide path	Other Council Projects	68	\$17,043	2	\$4,000	\$21,043	10+
-	644	Glider Road	WADALBA	-	The Ridge	Glider Road	1.5m wide path	Other Council Projects	98	\$24,518	2	\$4,000	\$28,518	10+
-	645	Manchurian Way	WADALBA	-	Mascord Avenue	Manchurian Way	1.5m wide path	Other Council Projects	209	\$52,360	2	\$4,000	\$56,360	10+
-	646	Glider Rd	WADALBA	-	Raintree Terrace	Glider Road	1.5m wide path	Other Council Projects	58	\$14,378	2	\$4,000	\$18,378	10+
-	647	Kerry Crescent	BERKELEY VALE	-	Kerry Crescent	Jean Ave	1.5m wide path	Other Council Projects	113	\$28,225	2	\$4,000	\$32,225	10+
-	648	Kerry Cr	BERKELEY VALE	-	Emerald Place	Gregory Street	1.5m wide path	Other Council Projects	396	\$98,912	2	\$4,000	\$102,912	10+
-	649	Tumbi Creek Road	BERKELEY VALE	-	Bon-Mace Cl	Culwulla Street	1.5m wide path	Other Council Projects	99	\$24,685	2	\$4,000	\$28,685	10+
-	650	Tumbi Creek Road	BERKELEY VALE	-	Culwulla Street	Gregory Street	1.5m wide path	Other Council Projects	179	\$44,866	2	\$4,000	\$48,866	10+
-	651	Kerry Crescent	BERKELEY VALE	-	Gregory Street	Emerald Place	1.5m wide path	Other Council Projects	405	\$101,281	2	\$4,000	\$105,281	10+
-	652	Kerry Crescent	BERKELEY VALE	-	Emerald Place	Colleen Street	1.5m wide path	Other Council Projects	89	\$22,282	2	\$4,000	\$26,282	10+
-	653	Kerry Crescent	BERKELEY VALE	-	Colleen St	Erin Avenue	1.5m wide path	Other Council Projects	111	\$27,777	2	\$4,000	\$31,777	10+
-	654	Kerry Crescent	BERKELEY VALE	-	Erin Ave	Kurraba Parade	1.5m wide path	Other Council Projects	119	\$29,730	2	\$4,000	\$33,730	10+
-	655	Kerry Crescent	BERKELEY VALE	-	Kurraba Parade	Jean Ave	1.5m wide path	Other Council Projects	132	\$32,941	2	\$4,000	\$36,941	10+
-	656	Kerry Crescent	BERKELEY VALE	-	Jean Ave	Kurraba Parade	1.5m wide path	Other Council Projects	401	\$100,267	0	\$0	\$100,267	10+
-	657	Kurraba Parade	BERKELEY VALE	-	Kerry Crescent	Kurraba Parade	1.5m wide path	Other Council Projects	134	\$33,584	2	\$4,000	\$37,584	10+
-	660	Lilo Avenue	HALEKULANI	-	Sunrise Avenue	Huene Avenue	1.5m wide path	Other Council Projects	100	\$24,999	2	\$4,000	\$28,999	10+
-	661	Lilo Avenue	HALEKULANI	-	Huene Ave	Manoa Road	1.5m wide path	Other Council Projects	85	\$21,150	2	\$4,000	\$25,150	10+
-	662	Lilo Avenue	HALEKULANI	-	Manoa Road	Delia Avenue	1.5m wide path	Other Council Projects	102	\$25,484	2	\$4,000	\$29,484	10+
-	663	Lilo Avenue	HALEKULANI	-	Delia Avenue	Woolana Avenue	1.5m wide path	Other Council Projects	151	\$37,668	2	\$4,000	\$41,668	10+
-	664	Woolana Ave	HALEKULANI	-	Lilo Avenue	Ulane Avenue	1.5m wide path	Other Council Projects	385	\$96,185	2	\$4,000	\$100,185	10+
-	665	Wyong Road	KILLARNEY VALE	-	Wyong Road	Cornish Avenue	1.5m wide path	Other Council Projects	347	\$86,665	2	\$4,000	\$90,665	10+
-	666	Mingara Road	TUMBI UMBI	-	Hansens Road	Wyong Road	1.5m wide path	Other Council Projects	211	\$52,822	2	\$4,000	\$56,822	10+
-	667	Hicks Lane	TUMBI UMBI	-	Hicks Lane	Hansens Road	1.5m wide path	Other Council Projects	97	\$24,353	2	\$4,000	\$28,353	10+
-	668	Hutton Road	THE ENTRANCE NORTH	-	Stewart Street	Florida Street	1.5m wide path	Other Council Projects	64	\$16,121	2	\$4,000	\$20,121	10+
-	669	Hutton Road	THE ENTRANCE NORTH	-	Florida St	Manly Parade	1.5m wide path	Other Council Projects	86	\$21,470	2	\$4,000	\$25,470	10+

Works Priority	ID	Road Name	Suburb Name	PAMP Area	To	From	Description of Works	Priority	Length	Total Length Cost	No. of Kerb Ramps	Kerb Ramp Cost	Total Cost	Year
-	670	Hutton Road	THE ENTRANCE NORTH	-	Manly Pde	Bondi Road	1.5m wide path	Other Council Projects	86	\$21,451	2	\$4,000	\$25,451	10+
-	671	Hutton Road	THE ENTRANCE NORTH	-	Bondi Rd	Coogee Avenue	1.5m wide path	Other Council Projects	124	\$30,939	2	\$4,000	\$34,939	10+
-	672	Roberts Street	THE ENTRANCE NORTH	-	Roberts Street	Hutton Road	1.5m wide path	Other Council Projects	65	\$16,344	2	\$4,000	\$20,344	10+
-	673	Hutton Road	THE ENTRANCE NORTH	-	Roberts Street	Hutton Road	1.5m wide path	Other Council Projects	110	\$27,532	2	\$4,000	\$31,532	10+
-	674	Hutton Road	THE ENTRANCE NORTH	-	Hutton Road	Hargraves Street	1.5m wide path	Other Council Projects	35	\$8,873	2	\$4,000	\$12,873	10+
-	675	Hutton Road	THE ENTRANCE NORTH	-	Hutton Road	Roberts Street	1.5m wide path	Other Council Projects	123	\$30,627	2	\$4,000	\$34,627	10+
-	676	Kauai Avenue	CHITTAWAY BAY	-	Kauai Avenue	Chittaway Road	1.5m wide path	Other Council Projects	162	\$40,532	2	\$4,000	\$44,532	10+
-	677	Robert Bourke Street	KILLARNEY VALE	-	Robertson Road	George Evans Rd	1.5m wide path	Other Council Projects	81	\$20,287	2	\$4,000	\$24,287	10+
-	678	Robert Bourke Street	KILLARNEY VALE	-	George Evans Rd	Thomas Mitchell Road	1.5m wide path	Other Council Projects	78	\$19,522	2	\$4,000	\$23,522	10+
-	679	Northcott Ave	WATANOBBI	-	Northcott Ave	Cedar Close	1.5m wide path	Other Council Projects	49	\$12,246	2	\$4,000	\$16,246	10+
-	680	Northcott Ave	WATANOBBI	-	Cedar Close	Tennyson Place	1.5m wide path	Other Council Projects	147	\$36,667	2	\$4,000	\$40,667	10+
-	681	Northcott Ave	WATANOBBI	-	Tennyson Place	Casey Dr	1.5m wide path	Other Council Projects	77	\$19,236	2	\$4,000	\$23,236	10+
-	682	Casey Drive	WATANOBBI	-	Wantanobbi Road	Northcott Ave	1.5m wide path	Other Council Projects	78	\$19,473	2	\$4,000	\$23,473	10+
-	683	Casey Drive	WATANOBBI	-	Northcott Avenue	Hasluck Drive	1.5m wide path	Other Council Projects	291	\$72,766	2	\$4,000	\$76,766	10+
-	684	Casey Drive	WATANOBBI	-	Hasluck Drive	Cutler Drive	1.5m wide path	Other Council Projects	90	\$22,505	2	\$4,000	\$26,505	10+
-	685	Hasluck Drive	WATANOBBI	-	Mckell Avenue	Casey Drive	1.5m wide path	Other Council Projects	70	\$17,520	2	\$4,000	\$21,520	10+
-	686	Casey Drive	WATANOBBI	-	Somers Drive	De Lisle Drive	1.5m wide path	Other Council Projects	483	\$120,719	2	\$4,000	\$124,719	10+
-	687	De Lisle Drive	WATANOBBI	-	Ninian Cl	Watanobbi Park	1.5m wide path	Other Council Projects	86	\$21,494	2	\$4,000	\$25,494	10+
-	688	De Lisle Drive	WATANOBBI	-	Gowrie Cl	Ninian Cl	1.5m wide path	Other Council Projects	130	\$32,571	2	\$4,000	\$36,571	10+
-	689	De Lisle Drive	WATANOBBI	-	Cowan Street	Gowrie Cl	1.5m wide path	Other Council Projects	51	\$12,825	2	\$4,000	\$16,825	10+
-	690	De Lisle Drive	WATANOBBI	-	Casey Drive	Cowan Street	1.5m wide path	Other Council Projects	183	\$45,726	2	\$4,000	\$49,726	10+
-	691	Brittania Dr	WATANOBBI	-	Pacific Highway	Watanobbi Park	1.5m wide path	Other Council Projects	125	\$31,193	2	\$4,000	\$35,193	10+
-	692	Brittania Dr	WATANOBBI	-	Guardian Drive	Chairman Crescent	1.5m wide path	Other Council Projects	120	\$29,940	2	\$4,000	\$33,940	10+
-	693	Brittania Dr	WATANOBBI	-	Charmian Cr	Farnol Place	1.5m wide path	Other Council Projects	189	\$47,244	2	\$4,000	\$51,244	10+
-	694	Brittania Dr	WATANOBBI	-	Farnol Place	Argyle Street	1.5m wide path	Other Council Projects	237	\$59,311	2	\$4,000	\$63,311	10+
-	695	Brittania Dr	WATANOBBI	-	Argyle Street	Camden Way	1.5m wide path	Other Council Projects	124	\$30,940	2	\$4,000	\$34,940	10+
-	696	Brittania Dr	WATANOBBI	-	Camden Way	Meadow Way	1.5m wide path	Other Council Projects	65	\$16,174	2	\$4,000	\$20,174	10+
-	697	Brittania Dr	WATANOBBI	-	Meadow Rd	Meadow Rd	1.5m wide path	Other Council Projects	147	\$36,683	2	\$4,000	\$40,683	10+
-	698	Brittania Dr	WATANOBBI	-	Meadow Rd	Brittania Dr	1.5m wide path	Other Council Projects	32	\$8,031	2	\$4,000	\$12,031	10+
-	699	Brittania Dr	WATANOBBI	-	Guardian Road	Zelman Cl	1.5m wide path	Other Council Projects	74	\$18,381	2	\$4,000	\$22,381	10+
-	700	Zelman Cl	WATANOBBI	-	Zelman Cl	Zelman Cl	1.5m wide path	Other Council Projects	10	\$2,529	0	\$0	\$2,529	10+
-	701	Guardian Road	WATANOBBI	-	Brittania Drive	Weaver Cr	1.5m wide path	Other Council Projects	51	\$12,807	2	\$4,000	\$16,807	10+
-	702	Guardian Road	WATANOBBI	-	Weaver Cr	Weaver Cr	1.5m wide path	Other Council Projects	64	\$16,003	2	\$4,000	\$20,003	10+
-	703	Guardian Road	WATANOBBI	-	Weaver Cr	Coronet Park	1.5m wide path	Other Council Projects	127	\$31,645	2	\$4,000	\$35,645	10+
-	704	Guardian Road	WATANOBBI	-	Guardian Road	Brittania Drive	1.5m wide path	Other Council Projects	41	\$10,368	2	\$4,000	\$14,368	10+
-	705	Guardian Road	WATANOBBI	-	Nicole Cl	Forster Avenue	1.5m wide path	Other Council Projects	172	\$42,980	2	\$4,000	\$46,980	10+
-	706	Gregory Street	BERKELEY VALE	-	Kerry Crescent	Lakedge Avenue	1.5m wide path	Other Council Projects	64	\$16,004	2	\$4,000	\$20,004	10+
-	707	Lakedge Ave	BERKELEY VALE	-	Gregory Street	Emerald Place	1.5m wide path	Other Council Projects	483	\$120,690	2	\$4,000	\$124,690	10+
-	708	Park	BERKELEY VALE	-	Lakedge Avenue	Park	1.5m wide path	Other Council Projects	51	\$12,716	2	\$4,000	\$16,716	10+
-	709	Lakedge Ave	BERKELEY VALE	-	Lakedge Ave	Lakedge Ave	1.5m wide path	Other Council Projects	13	\$3,181	2	\$4,000	\$7,181	10+
-	710	Lakedge Ave	BERKELEY VALE	-	Lakedge Ave	Jean Avenue	1.5m wide path	Other Council Projects	39	\$9,764	2	\$4,000	\$13,764	10+
-	711	Lakedge Ave	BERKELEY VALE	-	Jean Ave	Elaine Avenue	1.5m wide path	Other Council Projects	113	\$28,323	2	\$4,000	\$32,323	10+
-	712	Lakedge Ave	BERKELEY VALE	-	Dublin Lane	Shannon Parade	1.5m wide path	Other Council Projects	69	\$17,165	2	\$4,000	\$21,165	10+
-	713	Lakedge Ave	BERKELEY VALE	-	Shannon Parade	Lakedge Ave	1.5m wide path	Other Council Projects	311	\$77,771	2	\$4,000	\$81,771	10+
-	714	Pacific Hwy	CHARMHAVEN	-	Wallarah Creek	Lowana Avenue	1.5m wide path	Other Council Projects	570	\$142,520	2	\$4,000	\$146,520	10+
-	715	Mclachlan Avenue	SHELLY BEACH	-	Grandview Street	Bellevue Street	1.5m wide path	Other Council Projects	226	\$56,377	2	\$4,000	\$60,377	10+
-	716	Mclachlan Avenue	LONG JETTY	-	Bellevue Street	Lindsay Street	1.5m wide path	Other Council Projects	226	\$56,401	2	\$4,000	\$60,401	10+
-	717	Budgewoi Rd	BUDGEWOI	-	Slade Park	Budgewoi Rd	1.5m wide path	Other Council Projects	118	\$29,492	2	\$4,000	\$33,492	10+
-	718	Bungary Road	NORAH HEAD	-	Mitchell St	Maitland Street	1.5m wide path	Other Council Projects	182	\$45,427	2	\$4,000	\$49,427	10+
-	719	Goorama Avenue	SAN REMO	-	Richardson Road	Perouse Avenue	1.5m wide path	Other Council Projects	99	\$24,696	2	\$4,000	\$28,696	10+
-	720	Goorama Avenue	SAN REMO	-	Perouse Avenue	Barker Ave	1.5m wide path	Other Council Projects	69	\$17,266	2	\$4,000	\$21,266	10+
-	721	Goorama Avenue	SAN REMO	-	Barker Ave	Goorama Avenue	1.5m wide path	Other Council Projects	34	\$8,487	2	\$4,000	\$12,487	10+
-	722	Cutler Drive	WYONG	Wyong	Owen Ave	Harvey Street	1.5m wide path	Other Council Projects	76	\$18,940	2	\$4,000	\$22,940	10+
-	723	O'Leander Street	NORAVILLE	-	Wilfred Barrett Dr	Brisbane Street	1.5m wide path	Other Council Projects	95	\$23,661	2	\$4,000	\$27,661	10+
-	724	O'Leander Street	NORAVILLE	-	Brisbane Road	Evans Rd	1.5m wide path	Other Council Projects	694	\$173,586	2	\$4,000	\$177,586	10+
-	725	Pacific Highway	CHARMHAVEN	-	Jetty Avenue	Charmhaven Avenue	1.5m wide path	Other Council Projects	306	\$76,555	2	\$4,000	\$80,555	10+
-	726	Dog Trap Rd	OURIMBAH	-	Dog Trap Rd	Leeder Road	1.5m wide path	Other Council Projects	60	\$15,028	2	\$4,000	\$19,028	10+
-	727	Park	TUMBI UMBI	-	Tumbi Road	Park	1.5m wide path	Other Council Projects	49	\$12,373	2	\$4,000	\$16,373	10+
-	728	Mountain View Dr	WOONGARRAH	-	Nangar Street	Mountain View Dr	1.5m wide path	Other Council Projects	23	\$5,699	2	\$4,000	\$9,699	10+
-	729	Mountain View Dr	WOONGARRAH	-	Barrington Drive	Mountain View Dr	1.5m wide path	Other Council Projects	29	\$7,170	2	\$4,000	\$11,170	10+
-	730	The Entrance Road	THE ENTRANCE	The Entrance	Wilfred Barrett Drive	The Entrance Road	1.5m wide path	Other Council Projects	62	\$15,454	0	\$0	\$15,454	10+
-	731	Eloora Road	LONG JETTY	The Entrance	Toowoan Bay Road	Anzac Road	1.5m wide path	Other Council Projects	365	\$91,167	2	\$4,000	\$95,167	10+
-	732	Eloora Road	LONG JETTY	The Entrance	Anzac Road	Eloora Road	1.5m wide path	Other Council Projects	232	\$58,008	2	\$4,000	\$62,008	10+
-	733	Eloora Road	LONG JETTY	The Entrance	Eloora Road	Boomerang Road	1.5m wide path	Other Council Projects	149	\$37,349	2	\$4,000	\$41,349	10+
-	734	Boomerang Road	THE ENTRANCE	-	Eloora Road	Warrigal Street	1.5m wide path	Other Council Projects	47	\$11,686	2	\$4,000	\$15,686	10+
-	735	Warrigal Street	THE ENTRANCE	-	Boomerang Road	Warrigal Street	1.5m wide path	Other Council Projects	38	\$9,393	0	\$0	\$9,393	10+
-	736	Warrigal Street	THE ENTRANCE	-	Boondilla Road	Boondilla Road	1.5m wide path	Other Council Projects	54	\$13,476	2	\$4,000	\$17,476	10+
-	737	Lake Haven Park	LAKE HAVEN	-	Lake Haven Park	Lake Haven Park	1.5m wide path	Other Council Projects	59	\$14,635	2	\$4,000	\$18,635	10+
-	738	Yangoora St	KILLARNEY VALE	-	Yangoora Street	Park	1.5m wide path	Other Council Projects	53	\$13,289	2	\$4,000	\$17,289	10+

Works Priority	ID	Road Name	Suburb Name	PAMP Area	To	From	Description of Works	Priority	Length	Total Length Cost	No. of Kerb Ramps	Kerb Ramp Cost	Total Cost	Year
-	739	Park	BATEAU BAY	-	Yangoora Street	Park	1.5m wide path	Other Council Projects	256	\$63,904	2	\$4,000	\$67,904	10+
-	740	Reserve Dr	BATEAU BAY	-	Harbour Street	Point Street	1.5m wide path	Other Council Projects	95	\$23,629	2	\$4,000	\$27,629	10+
-	741	Reserve Dr	BATEAU BAY	-	Point Street	Bateau Bay Road	1.5m wide path	Other Council Projects	235	\$58,741	2	\$4,000	\$62,741	10+
-	742	Ann Findlay Place	BATEAU BAY	-	Ann Findlay Place	Bias Avenue	1.5m wide path	Other Council Projects	155	\$38,831	2	\$4,000	\$42,831	10+
-	743	Ann Findlay Place	BATEAU BAY	-	Bias Avenue	Ann Findlay Place	1.5m wide path	Other Council Projects	50	\$12,452	2	\$4,000	\$16,452	10+
-	744	Anne Findlay Pl	BATEAU BAY	-	Anne Findlay Pl	Anne Findlay Pl	1.5m wide path	Other Council Projects	158	\$39,501	2	\$4,000	\$43,501	10+
-	745	The Entrance Road	BATEAU BAY	-	Coleridge Road	Whalans Road	1.5m wide path	Other Council Projects	385	\$96,257	2	\$4,000	\$100,257	10+
-	746	Pacific Highway	DOYALSON	-	Wentworth Avenue	Pacific Highway	1.5m wide path	Other Council Projects	156	\$38,885	2	\$4,000	\$42,885	10+
-	747		KANWAL	-	Pacific Highway	Gavin Way	1.5m wide path	Other Council Projects	131	\$32,644	2	\$4,000	\$36,644	10+
-	748	Yeramba Road	SUMMERLAND POINT	-	Summerland Road	Illawong Road	1.5m wide path	Other Council Projects	767	\$191,788	2	\$4,000	\$195,788	10+
-	749	Yeramba Road	SUMMERLAND POINT	-	Illawong Road	Warrina Avenue	1.5m wide path	Other Council Projects	608	\$151,941	2	\$4,000	\$155,941	10+
-	750	Pollock Avenue	WYONG	-	Johns Road	Pollock Avenue	1.5m wide path	Other Council Projects	309	\$77,241	2	\$4,000	\$81,241	10+
-	751	Pollock Avenue	WADALBA	-	Pollock Avenue	Jensen Road	1.5m wide path	Other Council Projects	275	\$68,794	2	\$4,000	\$72,794	10+
-	752	Pollock Avenue	TACOMA	-	Jensen Road	Pollock Avenue	1.5m wide path	Other Council Projects	300	\$75,015	2	\$4,000	\$79,015	10+
-	753	Pollock Avenue	TACOMA	-	Pollock Avenue	Pollock Avenue	1.5m wide path	Other Council Projects	222	\$55,586	2	\$4,000	\$59,586	10+
-	754	Cresthaven Avenue	BATEAU BAY	-	Sherwood Close	Parkview Pl	1.5m wide path	Other Council Projects	279	\$69,627	2	\$4,000	\$73,627	10+
-	755	Cresthaven Avenue	BATEAU BAY	-	Dunning Avenue	Aurora Place	1.5m wide path	Other Council Projects	158	\$39,580	2	\$4,000	\$43,580	10+
-	756	Cresthaven Avenue	BATEAU BAY	-	Aurora Place	Lancaster Pde	1.5m wide path	Other Council Projects	71	\$17,867	2	\$4,000	\$21,867	10+
-	757	Trigg Road	CHITTAWAY BAY	-	Kinsey Cr	Thomas Walker Drive	1.5m wide path	Other Council Projects	57	\$14,354	2	\$4,000	\$18,354	10+
-	758	Geoffrey Road	CHITTAWAY POINT	-	Geoffrey Road	Geoffrey Road	1.5m wide path	Other Council Projects	309	\$77,167	2	\$4,000	\$81,167	10+
-	759	Geoffrey Road	CHITTAWAY POINT	-	Geoffrey Road	Church Road	1.5m wide path	Other Council Projects	378	\$94,562	2	\$4,000	\$98,562	10+
-	760	Shaw Road	KILLARNEY VALE	-	Wyong Road	Ferndale Street	1.5m wide path	Other Council Projects	113	\$28,342	2	\$4,000	\$32,342	10+
-	761	Crowe Street	LAKE HAVEN	-	Lyle Street	Crowe Street	1.5m wide path	Other Council Projects	70	\$17,534	2	\$4,000	\$21,534	10+
-	762	Glading Close	LAKE HAVEN	-	Glading Close	Gavin Way	1.5m wide path	Other Council Projects	112	\$27,935	2	\$4,000	\$31,935	10+
-	763		MANNERING PARK	-	Spencer Road	Campbell Parade	1.5m wide path	Other Council Projects	89	\$22,218	2	\$4,000	\$26,218	10+
-	764	Vales Road	MANNERING PARK	-	Barclay Avenue	Nepean Avenue	1.5m wide path	Other Council Projects	77	\$19,258	2	\$4,000	\$23,258	10+
-	765	Vales Road	MANNERING PARK	-	Nepean Avenue	Waverley Road	1.5m wide path	Other Council Projects	86	\$21,477	2	\$4,000	\$25,477	10+
-	766	Bungary Road	NORAH HEAD	-	Mitchell St	View St	1.5m wide path	Other Council Projects	80	\$20,080	2	\$4,000	\$24,080	10+
-	767	Bungary Road	NORAH HEAD	-	View Street	Soldiers Point Drive	1.5m wide path	Other Council Projects	223	\$55,770	2	\$4,000	\$59,770	10+
-	768	Bungary Road	NORAH HEAD	-	Soldiers Point Drive	Paterson Street	1.5m wide path	Other Council Projects	102	\$25,442	2	\$4,000	\$29,442	10+
-	769	Bungary Road	NORAH HEAD	-	Paterson Street	Denison St	1.5m wide path	Other Council Projects	76	\$19,040	2	\$4,000	\$23,040	10+
-	770	Coachwood Drive	OURIMBAH	-	Rosewood Cl	Cutrock Road	1.5m wide path	Other Council Projects	59	\$14,764	2	\$4,000	\$18,764	10+
-	771	Emu Drive	SAN REMO	-	Goorama Avenue	Emu Drive	1.5m wide path	Other Council Projects	152	\$38,066	2	\$4,000	\$42,066	10+
-	772	Norman Street	TOUKLEY	-	James Road	Alice Parade	1.5m wide path	Other Council Projects	178	\$44,440	2	\$4,000	\$48,440	10+
-	773	Norman Street	TOUKLEY	-	Alice Parade	First Avenue	1.5m wide path	Other Council Projects	87	\$21,827	2	\$4,000	\$25,827	10+
-	774	Nikko Road	WARNERVALE	-	Wyreema Road	Warnervale Road	1.5m wide path	Other Council Projects	194	\$48,409	2	\$4,000	\$52,409	10+
-	775	Chairman Crescent	WATANOBBI	-	The Trc	Chairman Crescent	1.5m wide path	Other Council Projects	79	\$19,818	2	\$4,000	\$23,818	10+
-	776	Chairman Crescent	WATANOBBI	-	Chairman Crescent	Everitt Place	1.5m wide path	Other Council Projects	116	\$29,077	2	\$4,000	\$33,077	10+
-	777	Chairman Crescent	WATANOBBI	-	Everitt Place	Brittania Drive	1.5m wide path	Other Council Projects	62	\$15,612	2	\$4,000	\$19,612	10+
-	778	Farnol Place	WATANOBBI	-	Brittania Drive	Farnol Place	1.5m wide path	Other Council Projects	199	\$49,798	2	\$4,000	\$53,798	10+
-	779	Bateau Bay Road	BATEAU BAY	-	Harbour Street	Parkside Avenue	1.5m wide path	Other Council Projects	72	\$17,906	2	\$4,000	\$21,906	10+
-	780	Harbour Street	BATEAU BAY	-	Reserve Dr	Bateau Bay Road	1.5m wide path	Other Council Projects	151	\$37,755	2	\$4,000	\$41,755	10+
-	781	Lindsay St	WARNERVALE	-	Link To Sparks Road	Aldenhams Road	1.5m wide path	Other Council Projects	300	\$74,919	2	\$4,000	\$78,919	10+
-	782	Griffith Street	MANNERING PARK	-	Griffith Street	Vales Road	1.5m wide path	Other Council Projects	822	\$205,399	2	\$4,000	\$209,399	10+
-	783	Shelly Beach Dr	SHELLY BEACH	-	Grandview Street	Bellevue Street	1.5m wide path	Other Council Projects	87	\$21,852	2	\$4,000	\$25,852	10+
-	784	Shelly Beach Dr	SHELLY BEACH	-	Bellevue Street	Kirrang Street	1.5m wide path	Other Council Projects	304	\$75,959	2	\$4,000	\$79,959	10+
-	785	Shelly Beach Dr	SHELLY BEACH	-	Kirrang Street	Mayfair Street	1.5m wide path	Other Council Projects	166	\$41,466	2	\$4,000	\$45,466	10+
-	786	Coleridge Rd	BATEAU BAY	-	Coleridge Rd	Shakespeare Avenue	1.5m wide path	Other Council Projects	229	\$57,195	2	\$4,000	\$61,195	10+
-	787	Park	BATEAU BAY	-	Coleridge Road	The Entrance Road	1.5m wide path	Other Council Projects	49	\$12,186	2	\$4,000	\$16,186	10+
-	788	Coleridge Rd	BATEAU BAY	-	Park	Coleridge Road	1.5m wide path	Other Council Projects	9	\$2,127	2	\$4,000	\$6,127	10+
-	789	Colonial Street	WADALBA	-	Colonial Street	Colonial Street	1.5m wide path	Other Council Projects	19	\$4,790	0	\$0	\$4,790	10+
-	793	Gladioli Avenue	HAMLYN TERRACE	-	Gladioli Avenue	Dahlia Road	1.5m wide path	Other Council Projects	35	\$8,707	2	\$4,000	\$12,707	10+
-	794	Park	BUDGEWOI	-	Budgewoi Road	Park	1.5m wide path	Other Council Projects	21	\$5,326	2	\$4,000	\$9,326	10+
-	798	Park	KILLARNEY VALE	-	Tasman Avenue	Yangoora Street	1.5m wide path	Other Council Projects	231	\$57,730	2	\$4,000	\$61,730	10+
-	800	Elizabeth Drive	NORAVILLE	-	Elizabeth Drive	Elizabeth Drive	1.5m wide path	Other Council Projects	65	\$16,312	2	\$4,000	\$20,312	10+
-	801	Park	BATEAU BAY	-	Park	Bay Village Road	1.5m wide path	Other Council Projects	56	\$14,080	2	\$4,000	\$18,080	10+
-	802	Park	CANTON BEACH	-	Yaralla Street	Moss Avenue	1.5m wide path	Other Council Projects	266	\$66,453	2	\$4,000	\$70,453	10+
-	803	Westbrook Parade	GOROKAN	-	Dudley Street	Westbrook Parade	1.5m wide path	Other Council Projects	301	\$75,374	2	\$4,000	\$79,374	10+
-	804	Westbrook Parade	GOROKAN	-	Westbrook Parade	Coraldeen Ave	1.5m wide path	Other Council Projects	339	\$84,851	2	\$4,000	\$88,851	10+
-	805	Westbrook Parade	GOROKAN	-	Coraldeen Ave	Goobarabah Avenue	1.5m wide path	Other Council Projects	230	\$57,479	2	\$4,000	\$61,479	10+
-	806	Lorraine Ave	BERKELEY VALE	-	Lorraine Ave	Lorraine Ave	1.5m wide path	Other Council Projects	19	\$4,761	2	\$4,000	\$8,761	10+
-	807	Lorraine Ave	BERKELEY VALE	-	Lorraine Ave	Lorraine Ave	1.5m wide path	Other Council Projects	24	\$5,878	2	\$4,000	\$9,878	10+
-	808	Lorraine Ave	BERKELEY VALE	-	Lorraine Ave	Grevillea Cr	1.5m wide path	Other Council Projects	180	\$45,118	2	\$4,000	\$49,118	10+
-	809	Grevillea Cr	BERKELEY VALE	-	Grevillea Cr	Ferndell Way	1.5m wide path	Other Council Projects	83	\$20,792	2	\$4,000	\$24,792	10+
-	810	Grevillea Cr	BERKELEY VALE	-	Ferndell Way	Bluebell Avenue	1.5m wide path	Other Council Projects	84	\$20,994	2	\$4,000	\$24,994	10+
-	811	Summerland Point Recreation Reserve	SUMMERLAND POINT	-	Summerland Point Recreation Reserve	Summerland Point Recreation Reserve	1.5m wide path	Other Council Projects	27	\$6,786	2	\$4,000	\$10,786	10+
-	812	Summerland Point Recreation Reserve	SUMMERLAND POINT	-	Summerland Point Recreation Reserve	Government Road	1.5m wide path	Other Council Projects	281	\$70,249	2	\$4,000	\$74,249	10+
-	813	Summerland Point Recreation Reserve	SUMMERLAND POINT	-	Summerland Point Recreation Reserve	Cams Blvd	1.5m wide path	Other Council Projects	109	\$27,164	2	\$4,000	\$31,164	10+



Works Priority	ID	Road Name	Suburb Name	PAMP Area	To	From	Description of Works	Priority	Length	Total Length Cost	No. of Kerb Ramps	Kerb Ramp Cost	Total Cost	Year
-	814	Mccrea Blvd	SAN REMO	-	Mccrea Blvd	Liamena Avenue	1.5m wide path	Other Council Projects	59	\$14,714	2	\$4,000	\$18,714	10+
-	815	Suncrest Pde	GOROKAN	-	The Corso	Gilbert Avenue	1.5m wide path	Other Council Projects	113	\$28,353	2	\$4,000	\$32,353	10+
-	816	Noamunga Crescent	GWANDALAN	-	Koowong Road	Rocco Lane	1.5m wide path	Other Council Projects	125	\$31,168	2	\$4,000	\$35,168	10+
-	817	Noamunga Crescent	GWANDALAN	-	Rocco Lane	Noamunga Crescent	1.5m wide path	Other Council Projects	14	\$3,624	2	\$4,000	\$7,624	10+
-	818	Charmhaven Ave	CHARMHAVEN	-	Panorama Avenue	Charmhaven Ave	1.5m wide path	Other Council Projects	303	\$75,838	2	\$4,000	\$79,838	10+
-	819	Charmhaven Ave	CHARMHAVEN	-	Charmhaven Ave	Charmhaven Ave	1.5m wide path	Other Council Projects	302	\$75,555	1	\$2,000	\$77,555	10+
-	820	Charmhaven Ave	CHARMHAVEN	-	Charmhaven Ave	Charmhaven Ave	1.5m wide path	Other Council Projects	121	\$30,264	2	\$4,000	\$34,264	10+
-	821	Charmhaven Ave	CHARMHAVEN	-	Charmhaven Ave	Park	1.5m wide path	Other Council Projects	40	\$10,068	2	\$4,000	\$14,068	10+
-	822	Henricks Road	KILLARNEY VALE	-	Strickland Road	Cuthbert Road	1.5m wide path	Other Council Projects	87	\$21,685	2	\$4,000	\$25,685	10+
-	823	Farrar Rd	KILLARNEY VALE	-	Hume Blvd	Farrar Rd	1.5m wide path	Other Council Projects	70	\$17,576	1	\$2,000	\$19,576	10+
-	824	Chittaway Road	OURIMBAH	-	Ourimbah Park	The Boulevarde	1.5m wide path	Other Council Projects	372	\$93,052	2	\$4,000	\$97,052	10+
-	825	Chittaway Road	OURIMBAH	-	Chittaway Road	Ourimbah Park	1.5m wide path	Other Council Projects	105	\$26,237	2	\$4,000	\$30,237	10+
-	828	Wahroonga Rd	KANWAL	-	Pearce Road	Wahroonga Rd	1.5m wide path	Other Council Projects	300	\$75,008	2	\$4,000	\$79,008	10+
-	829	Wahroonga Rd	KANWAL	-	Wahroonga Rd	Wahroonga Rd	1.5m wide path	Other Council Projects	300	\$75,012	2	\$4,000	\$79,012	10+
-	830	Wahroonga Rd	KANWAL	-	Wahroonga Rd	Wahroonga Rd	1.5m wide path	Other Council Projects	121	\$30,167	2	\$4,000	\$34,167	10+
-	831	Wahroonga Rd	KANWAL	-	Wahroonga Rd	Lousiana Road	1.5m wide path	Other Council Projects	84	\$21,062	2	\$4,000	\$25,062	10+
-	832	Park	HAMLYN TERRACE	-	Lakewood Drive	Park	1.5m wide path	Other Council Projects	136	\$34,042	2	\$4,000	\$38,042	10+
-	833	Sparks Road	WOONGARRAH	-	Sparks Road	Hiawatha Road	1.5m wide path	Other Council Projects	201	\$50,202	2	\$4,000	\$54,202	10+
-	834	Sparks Road	WOONGARRAH	-	Hiawatha Road	Sparks Road	1.5m wide path	Other Council Projects	302	\$75,530	0	\$0	\$75,530	10+
-	835	Sparks Road	WOONGARRAH	-	Sparks Road	Sparks Road	1.5m wide path	Other Council Projects	69	\$17,313	2	\$4,000	\$21,313	10+
-	836	Pardalote Way/ Kite Cres	HAMLYN TERRACE	-	Pardalote Way/ Kite Cres	Hamlyn Road	1.5m wide path	Other Council Projects	229	\$57,366	2	\$4,000	\$61,366	10+
-	837	Budgewoi Rd	NORAVILLE	-	Main Road	Ada Avenue	1.5m wide path	Other Council Projects	137	\$34,348	2	\$4,000	\$38,348	10+
-	839	Cresthaven Ave	BATEAU BAY	-	Sherwood Close	Parkview Place	1.5m wide path	Other Council Projects	212	\$53,120	2	\$4,000	\$57,120	10+
-	840	Lakedge Ave	BERKELEY VALE	-	Lakedge Ave	Bundilla Parade	1.5m wide path	Other Council Projects	295	\$73,656	2	\$4,000	\$77,656	10+
-	842	Orchid Way	WADALBA	-	Hulda Road	Figtree Blvd	1.5m wide path	Other Council Projects	731	\$182,816	2	\$4,000	\$186,816	10+
-	843	Van Stappen Road	WADALBA	-	Van Stappen Road	Orchid Way	1.5m wide path	Other Council Projects	360	\$90,076	2	\$4,000	\$94,076	10+
-	844	Van Stappen Road	WADALBA	-	Orchid Way	Figtree Blvd	1.5m wide path	Other Council Projects	74	\$18,405	2	\$4,000	\$22,405	10+
-	845	Motorway Link	BLUE HAVEN	-	Pacific Highway	Motorway Link	1.5m wide path	Other Council Projects	78	\$19,396	2	\$4,000	\$23,396	10+
-	847	Biara St	BATEAU BAY	-	Biara St	Werona Place	1.5m wide path	Other Council Projects	33	\$8,331	2	\$4,000	\$12,331	10+
-	848	Biara St	BATEAU BAY	-	Werona Place	Elgata Street	1.5m wide path	Other Council Projects	75	\$18,658	2	\$4,000	\$22,658	10+
-	849	Elgata Street	BATEAU BAY	-	Biara St	Wandella Avenue	1.5m wide path	Other Council Projects	103	\$25,836	2	\$4,000	\$29,836	10+
-	850	Rushby Street	BATEAU BAY	-	Bateau Bay Road	Lakin Street	1.5m wide path	Other Council Projects	111	\$27,791	2	\$4,000	\$31,791	10+
-	851	Rushby Street	BATEAU BAY	-	Lakin Street	Bosun Close	1.5m wide path	Other Council Projects	85	\$21,180	2	\$4,000	\$25,180	10+
-	852	Rushby Street	BATEAU BAY	-	Bosun Close	Barramundi Place	1.5m wide path	Other Council Projects	142	\$35,526	2	\$4,000	\$39,526	10+
-	853	Rushby Street	BATEAU BAY	-	Barramundi Place	Sierra Ave	1.5m wide path	Other Council Projects	144	\$36,103	2	\$4,000	\$40,103	10+
-	854	Chittaway Road	OURIMBAH	-	Chittaway Road	Brownlee Street	1.5m wide path	Other Council Projects	109	\$27,334	2	\$4,000	\$31,334	10+
-	855	Brownlee Street	OURIMBAH	-	Chittaway Road	Brownlee Street	1.5m wide path	Other Council Projects	252	\$63,028	2	\$4,000	\$67,028	10+
-	856	Brownlee Street	OURIMBAH	-	Brownlee Street	Mill Street	1.5m wide path	Other Council Projects	61	\$15,147	2	\$4,000	\$19,147	10+
-	857	Lindsay St	LONG JETTY	-	Koorinda Avenue	Waterview Street	1.5m wide path	Other Council Projects	106	\$26,538	2	\$4,000	\$30,538	10+
-	858	Pacific Highway	HAMLYN TERRACE	-	Louisiana Road	Pacific Highway	1.5m wide path	Other Council Projects	300	\$75,040	2	\$4,000	\$79,040	10+
-	859	Pacific Highway	HAMLYN TERRACE	-	Craigie Avenue	Lousiana Road	1.5m wide path	Other Council Projects	300	\$75,003	2	\$4,000	\$79,003	10+
-	860	Pacific Highway	HAMLYN TERRACE	-	Pacific Highway	Craigie Avenue	1.5m wide path	Other Council Projects	182	\$45,618	2	\$4,000	\$49,618	10+
-	861	Eastern Road	TUMBI UMBI	-	Northumberland Way	Mawson Drive	1.5m wide path	Other Council Projects	265	\$66,232	2	\$4,000	\$70,232	10+
-	862	Eastern Road	KILLARNEY VALE	-	Mawson Dr	Grandis Place	1.5m wide path	Other Council Projects	146	\$36,623	2	\$4,000	\$40,623	10+
-	863	The Entrance Road	BATEAU BAY	-	Bellevue Rd	Whalans Road	1.5m wide path	Other Council Projects	164	\$41,033	2	\$4,000	\$45,033	10+
-	864	The Entrance Road	BATEAU BAY	-	Whalans Road	Passage Road	1.5m wide path	Other Council Projects	385	\$96,136	2	\$4,000	\$100,136	10+
-	865	The Entrance Road	BATEAU BAY	-	Passage Road	Coleridge Road	1.5m wide path	Other Council Projects	351	\$87,703	2	\$4,000	\$91,703	10+
-	866	The Entrance Road	BATEAU BAY	-	Cresthaven Avenue	Lumby Drive	1.5m wide path	Other Council Projects	148	\$37,015	2	\$4,000	\$41,015	10+
-	867	Cresthaven Ave	BATEAU BAY	-	Lumby Drive	The Entrance Road	1.5m wide path	Other Council Projects	112	\$27,909	2	\$4,000	\$31,909	10+
-	868	Minnesota Road	WOONGARRAH	-	Minnesota Road	Hiawatha Road	1.5m wide path	Other Council Projects	124	\$30,892	2	\$4,000	\$34,892	10+
-	869	Wallarah Road	KANWAL	-	Walker Avenue	Wallarah Road	1.5m wide path	Other Council Projects	116	\$29,049	2	\$4,000	\$33,049	10+
-	870	Craigie Avenue	KANWAL	-	Wiowera Road	Walker Avenue	1.5m wide path	Other Council Projects	191	\$47,842	2	\$4,000	\$51,842	10+
-	871	Craigie Avenue	KANWAL	-	Craigie Avenue	Wiowera Road	1.5m wide path	Other Council Projects	110	\$27,485	2	\$4,000	\$31,485	10+
-	872	Byron Street	WYONG	Wyong	Ethel Lane	Warner Avenue	1.5m wide path	Other Council Projects	72	\$18,001	2	\$4,000	\$22,001	10+
-	874	Anzac Avenue	WYONG	Wyong	Porter Street	Anzac Avenue	1.5m wide path	Other Council Projects	98	\$24,474	2	\$4,000	\$28,474	10+
-	875	Barrenjoey Road	BLACKWALL	Woy Woy	West Street	Maitland Bay Drive	1.5m wide path	Other Council Projects	1475	\$368,776	2	\$4,000	\$372,776	7-10
-	876	Leppington St	WYONG	Wyong	Panonia Road	Warner Avenue	1.5m wide path	Other Council Projects	402	\$100,515	2	\$4,000	\$104,515	10+
-	877	Eloora Road	LONG JETTY	The Entrance	Toowoan Bay Road	Thompson St	1.5m wide path	Other Council Projects	78	\$19,461	2	\$4,000	\$23,461	10+
-	878	Yarramalong Road	ALISON	-	Alison Road	Frames Lane	1.5m wide path	Other Council Projects	90	\$49,500	1	\$2,000	\$24,500	10+
-	879	Donnison Street West	WEST GOSFORD	Gosford	Hely St	4 sections southern side from Batley St	1.5m wide path	Other Council Projects	195	\$48,750		\$0	\$48,750	10+
-	880	Angus Avenue	WYOMING	-	to Dead end	Full length southern side from Wyoming Rd	1.5m wide path	Other Council Projects	300	\$75,000		\$0	\$75,000	10+
-	881	Cutrock Road	LISAROW	-	Cutrock Road / north side east from Coachwood Drive	To Corner HN38	1.5m wide path	Other Council Projects	170	\$42,500		\$0	\$42,500	10+
-	882	Hillcrest Street	TERRIGAL	-	Dead End at HN92 south eastern side inc Ped Refuge in Hillcrest	From existing opposite HN15	1.5m wide path	Other Council Projects	750	\$187,500	2	\$4,000	\$191,500	10+
-	883	Coolawin Circle	NARARA	-	HN26 Coolawin Circle inc 3 x kerb ramps	Penloo Close (Infill)	1.5m wide path	Other Council Projects	110	\$27,500	3	\$6,000	\$33,500	10+
-	884	Scenic Highway	TERRIGAL	-	opposite Tiarri Crescent	Extension of existing from HN 10 Scenic Hwy	1.5m wide path	Other Council Projects	50	\$12,500		\$0	\$12,500	10+
-	885	Bounty Hill Road	MACMASTERS BEACH	-	Tudibaring Park, and access to MacMasters Beach	The Scenic Road to Tudibaring Park, and access to	1.5m wide path	Other Council Projects	365	\$91,250		\$0	\$91,250	10+
-	886	Dalton Street	WYOMING	-	betwixt Roselands Ave, Veronica Cres, Dalton St	Through the drainage reserves	1.5m wide path	Other Council Projects	600	\$150,000		\$0	\$150,000	10+
-	887	Coogee Road	POINT CLARE	-	to the end.	Full length from Alukea Avenue	1.5m wide path	Other Council Projects	280	\$70,000		\$0	\$70,000	10+
-	888	Kincumber Crescent	DAVISTOWN	-	HN100 Koorabel Ave	Pine Avenue, one side	1.5m wide path	Other Council Projects	900	\$225,000		\$0	\$225,000	10+

Works Priority	ID	Road Name	Suburb Name	PAMP Area	To	From	Description of Works	Priority	Length	Total Length Cost	No. of Kerb Ramps	Kerb Ramp Cost	Total Cost	Year
-	889	Koorabel Avenue	COPACABANA	-	Full length, south side	Full length, south side	1.5m wide path	Other Council Projects	350	\$87,500		\$0	\$87,500	10+
-	890	Mackillop Road	KINCUMBER SOUTH	-	Humphries Rd inc K&G, drainage, retaining wall	Full length, western side from Empire Bay Dr	1.5m wide path	Other Council Projects	800	\$200,000		\$0	\$200,000	10+
-	891	Henzel Road	GREEN POINT	-	Plus Kerb ramp	Complete unfinished in front of HN72	1.5m wide path	Other Council Projects	13	\$3,250	1	\$2,000	\$5,250	10+
-	892	Sublime Point Avenue	TASCOTT	-	Glenrock Parade	Sandstone Crescent	1.5m wide path	Other Council Projects	80	\$20,000		\$0	\$20,000	10+
-	893	Lynnette Crescent	EAST GOSFORD	-	Well St on eastern side	2 sections from Emma James Street	1.5m wide path	Other Council Projects	300	\$75,000		\$0	\$75,000	10+
-	894	Memorial Avenue	BLACKWALL	Woy Woy	HN1 Barrenjoey Road	Gallipoli Avenue	1.5m wide path	Other Council Projects	75	\$18,750		\$0	\$18,750	10+
-	895	Eve Street	NARARA	-	Belbowrie Ave	Full length, either side, from Maliwa Road	1.5m wide path	Other Council Projects	370	\$92,500		\$0	\$92,500	10+
-	896	Digby Road	SPRINGFIELD	-	Digby Road West Full length	Digby Road West Full length	1.5m wide path	Other Council Projects	215	\$53,750		\$0	\$53,750	10+
-	897	Spoon Bay Road	FORRESTERS BEACH	-	One side	Full length	1.5m wide path	Other Council Projects	275	\$68,750		\$0	\$68,750	10+
-	898	Gerda Road	MACMASTERS BEACH	-	into the NW corner of reserve approx 21 steps/3 landings	Stairs - from the road	1.5m wide path	Other Council Projects	20	\$5,000		\$0	\$5,000	10+
-	899	Sandpiper Place	GREEN POINT	-	Existing at HN33 and HN34 at end of cul de sac	Full length from James Sea Drive	1.5m wide path	Other Council Projects	310	\$77,500		\$0	\$77,500	10+
-	900	Albany Street	EAST GOSFORD	-	HN160 western side	York Street north to	1.5m wide path	Other Council Projects	120	\$30,000		\$0	\$30,000	10+
-	901	Ocean View Road	ETTALONG	Woy Woy	Remove and upgrade clay paved	Remove and upgrade clay paved	1.5m wide path	Other Council Projects	235	\$58,750		\$0	\$58,750	10+
-	902	Faunce Street	GOSFORD	Gosford	HN144 Faunce St including hand rail	HN140 Faunce St including hand rail	1.5m wide path	Other Council Projects	40	\$10,000		\$0	\$10,000	10+
-	903	Showground Road	GOSFORD	Gosford	HN40 Showground Rd	Between HN38 Showground Rd	1.5m wide path	Other Council Projects	90	\$22,500		\$0	\$22,500	10+
-	905	Empire Bay Drive	BENVILLE	-	Nerang Rd	Huntly Rd	1.5m wide path	Other Council Projects	135	\$33,750		\$0	\$33,750	10+
-	906	Douglass Close	LISAROW	-	School access path at HN3/HN5 Douglass Close	Tom Close	1.5m wide path	Other Council Projects	60	\$15,000		\$0	\$15,000	10+
-	907	Pierce Street	LISAROW	-	HN62 Pierce Street	Newling Street (Eastern side)	1.5m wide path	Other Council Projects	80	\$20,000		\$0	\$20,000	10+
-	908	Havenview Road	TERRIGAL	-	Junction Road	HN37 Havenview Road (North side)	1.5m wide path	Other Council Projects	55	\$13,750	2	\$4,000	\$17,750	10+
-	909	Albany Street	POINT FREDERICK	-	Pioneer Park	Duke Street (East side)	1.5m wide path	Other Council Projects	1300	\$325,000		\$0	\$325,000	7-10
-	910	Gilda Drive	NARARA	-	Gilda Drive Footpath Construction	Gilda Drive Footpath Construction	1.5m wide path	Other Council Projects	1000	\$250,000		\$0	\$250,000	10+
-	911	Sun Valley Road	GREEN POINT	-	James Sea Drive	Corrella Avenue	1.5m wide path	Other Council Projects	225	\$56,250		\$0	\$56,250	10+
-	912	Station Street	WOY WOY	Woy Woy	Existing at Railway Street	HN4 Station Street (North side)	1.5m wide path	Other Council Projects	50	\$12,500		\$0	\$12,500	10+
-	913	Settlers Road	GUNDERMAN	-	To Old Great North Road (Devines Hill)	From Amenties Block (Shared Path)	1.5m wide path	Other Council Projects	680	\$170,000	3	\$6,000	\$176,000	10+
-	914	Terrigal Drive	TERRIGAL	-	To Willoughby Road (north side)	From Opposite HN216	1.5m wide path	Other Council Projects	100	\$25,000	1	\$2,000	\$27,000	10+
-	915	Brisbane Water Drive	POINT CLARE	-	To Tania Drive	From Koolinda (south side)	1.5m wide path	Other Council Projects	250	\$62,500	2	\$4,000	\$66,500	10+
-	916	Pretty Beach Road	PRETTY BEACH	-	To Amenties block/ car park area	From Bus stop Buling	1.5m wide path	Other Council Projects	90	\$22,500	2	\$4,000	\$26,500	10+
-	917	Terrigal Drive	TERRIGAL	-	Install new footpath along southern side to HN410/439	Install new footpath along southern side from HN394/397	1.5m wide path	Other Council Projects	380	\$95,000	7	\$14,000	\$109,000	10+
-	918	Forresters Beach Road	FORRESTERS BEACH	-	To HN46	From HN48	1.5m wide path	Other Council Projects	50	\$12,500		\$0	\$12,500	10+
-	919	Donnison Street	GOSFORD	Gosford	Install Handrail south side of Donnison Street to Albany Street	Install 150lm Handrail south side of Donnison Street from John Whiteway Drive	1.5m wide path	Other Council Projects	150	\$37,500		\$0	\$37,500	10+
-	920	Donnison Street	GOSFORD	Gosford	Donnison Street Opposite Albany Street North	Donnison Street to HN142	1.5m wide path	Other Council Projects	100	\$25,000	2	\$4,000	\$29,000	10+
-	921	Scaysbrook Drive	KINCUMBER	-	Scaysbrook Drive - Remove existing footpath and	Scaysbrook Drive - Remove existing footpath and	1.5m wide path	Other Council Projects	900	\$225,000		\$0	\$225,000	10+
-	922	Charles Kay Drive	TERRIGAL	-	Charles Kay Drive - Footpath 350m from upper	Charles Kay Drive - Footpath 350m from upper	1.5m wide path	Other Council Projects	350	\$87,500		\$0	\$87,500	10+
-	923	Althorp Street	EAST GOSFORD	-	Southern side to Coburg Street.	Southern side from Wattle Street	1.5m wide path	Other Council Projects	450	\$112,500	7	\$14,000	\$126,500	10+
-	924	Avoca Drive	KINCUMBER	-	Install 2 sections to HN28	Install 2 sections from Island View Drive	1.5m wide path	Other Council Projects	310	\$77,500	1	\$2,000	\$79,500	10+
-	925	Hillview Street	WOY WOY	Woy Woy	To Florida Avenue	From Miami Avenue	1.5m wide path	Other Council Projects	90	\$22,500	2	\$4,000	\$26,500	10+
-	926	Willoughby Road	TERRIGAL	-	To Willoughby Bridge (west side)	From Skate Park	1.5m wide path	Other Council Projects	50	\$12,500	2	\$4,000	\$16,500	10+
-	927	Del Monte Place	COPACABANA	-	Del Monte Place - to Oceano Street	Del Monte Place - from Segura Street	1.5m wide path	Other Council Projects	1500	\$375,000		\$0	\$375,000	7-10
-	928	Avoca Drive	AVOCA BEACH	-	To HN207	From Eastern end of bridge	1.5m wide path	Other Council Projects	150	\$37,500		\$0	\$37,500	10+
-	929	Carmel Crescent	KARIONG	-	To Mitchell Drive	From Langford Drive (North side)	1.5m wide path	Other Council Projects	430	\$107,500	5	\$10,000	\$117,500	10+
-	930	Railway Crescent	LISAROW	-	To the Stairs from Barkala Street	From Railway Crescent existing path	1.5m wide path	Other Council Projects	50	\$12,500		\$0	\$12,500	10+
-	932	Tuggerah Street	LISAROW	-	To existing opposite McGrath Close	(western side) from existing north of Soccer club entry	1.5m wide path	Other Council Projects	850	\$212,500	3	\$6,000	\$218,500	10+
-	933	Jirrah Avenue	POINT CLARE	-	Install 20m of accessible footpath access to Shared Path	Install 20m of accessible footpath access from Car park	1.5m wide path	Other Council Projects	20	\$5,000	1	\$2,000	\$7,000	10+
-	934	Avoca Drive	AVOCA BEACH	-	To Shared Path	From Burns Street	1.5m wide path	Other Council Projects	75	\$18,750		\$0	\$18,750	10+
-	935	The Ridgeway	LISAROW	-	To Entry to The Orchards Retirement Village	From Opposite Bannerman Road (existing) (North side)	1.5m wide path	Other Council Projects	180	\$45,000		\$0	\$45,000	10+
-	936	Empire Bay Drive	EMPIRE BAY	-	To Poole Close	From existing path south side of School (opp HN229)	1.5m wide path	Other Council Projects	550	\$137,500	2	\$4,000	\$141,500	10+
-	937	The Scenic Road	MACMASTERS BEACH	-	To Gerda Road (north side)	From Namatjira Drive (south end)	1.5m wide path	Other Council Projects	260	\$65,000	4	\$8,000	\$73,000	10+
-	938	John Whiteway Drive	GOSFORD	Gosford	Complete inner loop with in fill between existing	Missing sections	1.5m wide path	Other Council Projects	640	\$160,000	4	\$8,000	\$168,000	10+
-	939	Veron Road	UMINA BEACH	Woy Woy	To HN227	From existing path Naroo Road	1.5m wide path	Other Council Projects	450	\$112,500	5	\$10,000	\$122,500	10+
-	940	Pacific Highway	WYOMING	-	To HN611/613 Pacific Highway	From HN30/37 Angus Avenue	1.5m wide path	Other Council Projects	50	\$12,500	1	\$2,000	\$14,500	10+
-	941	Waratah Street	EAST GOSFORD	-	To Althorp Street	From Existing at HN25	1.5m wide path	Other Council Projects	60	\$15,000	2	\$4,000	\$19,000	10+
-	942	Ward Street	GOSFORD	Gosford	To existing at HN8	From Holden Street	1.5m wide path	Other Council Projects	150	\$37,500		\$0	\$37,500	10+
-	944	Terrigal Drive	TERRIGAL	-	To Bellbird Avenue	Replace existing footpath from HN160	1.5m wide path	Other Council Projects	800	\$200,000	5	\$10,000	\$210,000	10+
-	946	Bilinga Road	KINCUMBER	-	to existing at Hawke St corner	From HN10 Bilinga Road	1.5m wide path	Other Council Projects	110	\$27,500		\$0	\$27,500	10+
-	947	Cary Street	WYOMING	-	Missing Link HN15 - HN25	Missing link HN5 - HN7	1.5m wide path	Other Council Projects	110	\$27,500		\$0	\$27,500	10+
-	948	Ferry Road	ETTALONG	Woy Woy	Existing path	From Booker Bay Road (East side)	1.5m wide path	Other Council Projects	70	\$17,500		\$0	\$17,500	10+
-	949	The Scenic Road	MACMASTERS BEACH	-	To Warri Crescent	Eastern side From Lakeside Drive	1.5m wide path	Other Council Projects	725	\$181,250	2	\$4,000	\$185,250	10+
-	950	Faunce Street West	GOSFORD	Gosford	To Batley Street North (2 sections 150m & 250m)	Infill missing sections - North side from Racecourse Road	1.5m wide path	Other Council Projects	400	\$100,000	1	\$2,000	\$102,000	10+
-	951	Avoca Drive	KINCUMBER	-	To Joolah Road	From Tilba Street (north side)	1.5m wide path	Other Council Projects	450	\$112,500	4	\$8,000	\$120,500	10+
-	952	Bellbird Avenue	TERRIGAL	-	To Terrigal Drive	From Grasslands Avenue	1.5m wide path	Other Council Projects	165	\$41,250	3	\$6,000	\$47,250	10+
-	953	Paroo Road	HOLGATE	-	To HN23 access	From Wattle Tree Road	1.5m wide path	Other Council Projects	260	\$65,000		\$0	\$65,000	10+
-	954	Pacific Highway	WYOMING	-	Pacific Highway	Dougal Close by HN11	1.5m wide path	Other Council Projects	80	\$20,000	1	\$2,000	\$22,000	10+
-	955	Rabaul Avenue	UMINA BEACH	Woy Woy	Continued to Hobart Avenue	From Lone Pine Avenue to Perth Street	1.5m wide path	Other Council Projects	1400	\$350,000	24	\$48,000	\$398,000	7-10
-	956	Bronzewing Drive	ERINA	-	Looping around to HN112	From Karalta Road on even number side	1.5m wide path	Other Council Projects	1100	\$275,000	2	\$4,000	\$279,000	7-10
-	957	Priestley Parade	POINT CLARE	-	To Sunnyside Avenue	From Wendy Drive	1.5m wide path	Other Council Projects	430	\$107,500	6	\$12,000	\$119,500	10+
-	958	Kirkness Avenue	NORTH GOSFORD	-	To Jarrett Street	From #10 (west side)	1.5m wide path	Other Council Projects	175	\$43,750		\$0	\$43,750	10+
-	959	Beane Street West	GOSFORD	Gosford	From Racecourse Road	To existing path at car park entry opp HN15	1.5m wide path	Other Council Projects	125	\$31,250	1	\$2,000	\$33,250	10+

Works Priority	ID	Road Name	Suburb Name	PAMP Area	To	From	Description of Works	Priority	Length	Total Length Cost	No. of Kerb Ramps	Kerb Ramp Cost	Total Cost	Year
-	960	Ilya Avenue	ERINA	-	Ilya Ave Car Park: Reconstruct F/P (Pavers) along	Ilya Ave Car Park: Reconstruct F/P (Pavers) along	1.5m wide path	Other Council Projects	60	\$15,000		\$0	\$15,000	10+
-	961	Glenrock Parade	KOOLEWONG	-	To Melaleuca Crescent	From HN402	1.5m wide path	Other Council Projects	50	\$12,500		\$2,000	\$14,500	10+
-	962	Barrenjoey Road	ET TALONG	Woy Woy	To Karingi Street	From Uligandi Street	1.5m wide path	Other Council Projects	85	\$21,250	2	\$4,000	\$25,250	10+
-	963	Broken Bay Road	ET TALONG	Woy Woy	To Barrenjoey Road	From HN144	1.5m wide path	Other Council Projects	15	\$3,750		\$0	\$3,750	10+
-	964	Broadview Avenue	GOSFORD	Gosford	To HN4	From Mann Street (north side)	1.5m wide path	Other Council Projects	50	\$12,500		\$0	\$12,500	10+
-	965	Emora Avenue	DAVISTOWN	-	Davistown Road	From Malinya Road (north side)	1.5m wide path	Other Council Projects	580	\$145,000		\$0	\$145,000	10+
-	966	Kings Avenue	TERRIGAL	-	HN97	HN59 (north side)	1.5m wide path	Other Council Projects	225	\$56,250		\$0	\$56,250	10+
-	967	McMasters Road	WOY WOY	Woy Woy	Blackwall Road	Lake Road southern side	1.5m wide path	Other Council Projects	360	\$90,000	5	\$10,000	\$100,000	10+
-	968	Booker Bay Road	BOOKER BAY	Woy Woy	Bilba Avenue	Opposite Flathead Road HN62	1.5m wide path	Other Council Projects	350	\$87,500	4	\$8,000	\$95,500	10+
-	969	Del Rio Drive	COPACABANA	-	Del Monte	Pueblo Street	1.5m wide path	Other Council Projects	675	\$168,750	2	\$4,000	\$172,750	10+
-	970	Empire Bay Drive	DALEYS POINT	-	Greenfield Road	Peridon Avenue	1.5m wide path	Other Council Projects	910	\$227,500	8	\$16,000	\$243,500	10+
-	971	Turpentine Street	WYOMING	-	HN8 (south side)	Warrawilla Road	1.5m wide path	Other Council Projects	900	\$225,000	8	\$16,000	\$241,000	10+
-	972	Kimbarra Close	KINCUMBER	-	Joalan Road	Existing near School	1.5m wide path	Other Council Projects	65	\$16,250		\$0	\$16,250	10+
-	973	Alan Street	NIAGARA PARK	-	Railway Crescent	Sylvan Valley Close	1.5m wide path	Other Council Projects	1200	\$300,000	6	\$12,000	\$312,000	7-10
-	974	Avoca Drive	KINCUMBER	-	Ballarok Road	Empire Bay Dr - (Replace AC path)	1.5m wide path	Other Council Projects	440	\$110,000		\$0	\$110,000	10+
-	975	Beach Street	ET TALONG	Woy Woy	Broken Bay Road	The Esplanade	1.5m wide path	Other Council Projects	70	\$17,500	4	\$8,000	\$25,500	10+
-	976	Racecourse Road	GOSFORD	Gosford	Tennis Courts Car park	Pedestrian crossing west bailey Street	1.5m wide path	Other Council Projects	210	\$52,500	1	\$2,000	\$54,500	10+
-	977	Avoca Drive	KINCUMBER	-	Tilba Street	HN95	1.5m wide path	Other Council Projects	70	\$17,500		\$0	\$17,500	10+
-	978	Allfield Road	WOY WOY	Woy Woy	Infill footpath to complete pedestrian link along	Infill footpath to complete pedestrian link along	1.5m wide path	Other Council Projects	60	\$15,000		\$0	\$15,000	10+
-	979	Bogan Road	BOOKER BAY	Woy Woy	Davis Street	Booker Bay Road (west side) missing gaps	1.5m wide path	Other Council Projects	340	\$85,000	5	\$10,000	\$95,000	10+
-	980	Willoughby Road	TERRIGAL	-	Aspen Avenue	Fairway Drive	1.5m wide path	Other Council Projects	620	\$155,000	2	\$4,000	\$159,000	10+
-	981	Scenic Highway	TERRIGAL	-	Charles Kay Drive	Avoca Drive (west side) Shared Path	1.5m wide path	Other Council Projects	2800	\$700,000		\$0	\$700,000	7-10
-	982	Kalakau Avenue	FORRESTERS BEACH	-	Opposite HN79	HN4 South Scenic Road	1.5m wide path	Other Council Projects	220	\$55,000		\$0	\$55,000	10+
-	983	Showground Road	NARARA	Gosford	Manns Road	Existing path at Skate Park (east side)	1.5m wide path	Other Council Projects	660	\$165,000		\$0	\$165,000	10+
-	984	The Round Drive	AVOCA BEACH	-	Northern end School Boundary	Widen footpath in kiss-and-drop zone	1.5m wide path	Other Council Projects	40	\$10,000		\$0	\$10,000	10+
-	985	Hanlan Street	NARARA	-	HN11	HN1 missing path	1.5m wide path	Other Council Projects	20	\$5,000		\$0	\$5,000	10+
-	986	Terrigal Drive	TERRIGAL	-	HN256/442	East Mobbs Road (south side)	1.5m wide path	Other Council Projects	250	\$62,500	1	\$2,000	\$64,500	10+
-	987	Racecourse Road	WEST GOSFORD	Gosford	Garnett Adcock Park Shared Path	Central Coast Highway (east side) south to	1.5m wide path	Other Council Projects	100	\$25,000	1	\$2,000	\$27,000	10+
-	988	Aldinga Drive	WAMBERAL	-	Existing path at HN29	HN67	1.5m wide path	Other Council Projects	300	\$75,000		\$0	\$75,000	10+
-	989	Althorp Street	EAST GOSFORD	-	Coburg Street	Brougham Street (infill)	1.5m wide path	Other Council Projects	320	\$80,000		\$0	\$80,000	10+
-	990	Hobart Avenue	UMINA BEACH	Woy Woy	Existing path end of Cul-de-sac	Ocean Beach Road	1.5m wide path	Other Council Projects	90	\$22,500		\$0	\$22,500	10+
-	991	Barrenjoey Road	ET TALONG	Woy Woy	West Street	Uligandi infill to	1.5m wide path	Other Council Projects	950	\$237,500		\$0	\$237,500	10+
-	992	Scenic Highway	TERRIGAL	-	Ash Street	Tiarri Crescent	1.5m wide path	Other Council Projects	380	\$95,000	2	\$4,000	\$99,000	10+
-	993	Narara Valley Drive	NARARA	-	Deane Street	Manns Road	1.5m wide path	Other Council Projects	500	\$125,000		\$0	\$125,000	10+
-	994	Havenview Road	TERRIGAL	-	Extend existing footpath on south side and install	Extend existing footpath on south side and install	1.5m wide path	Other Council Projects	15	\$3,750		\$0	\$3,750	10+
-	996	Glenrock Parade	TASCOTT	-	Opposite Murrumbooe Place	Opposite HN256	1.5m wide path	Other Council Projects	930	\$232,500		\$0	\$232,500	10+
-	997	Cape Street North	GOSFORD	Gosford	Existing path Adj HN23	Sinclair Street	1.5m wide path	Other Council Projects	55	\$13,750	1	\$2,000	\$15,750	10+
-	998	Kurrawyba Avenue	TERRIGAL	-	South Missing 2 sections 15m & 60m	North Missing 2 sections 50m & 75m	1.5m wide path	Other Council Projects	200	\$50,000		\$0	\$50,000	10+
-	999	Ocean View Drive	WAMBERAL	-	Prince Street	Lumeah Avenue	1.5m wide path	Other Council Projects	60	\$15,000	1	\$2,000	\$17,000	10+
-	1000	Augusta Street	UMINA BEACH	Woy Woy	West Street	The Esplanade	1.5m wide path	Other Council Projects	150	\$37,500	2	\$4,000	\$41,500	10+
-	1001	Maidens Brush Road	WYOMING	-	Remove and replace	Maidens Brush Road - Fronting HN180 (Henry	1.5m wide path	Other Council Projects	400	\$100,000		\$0	\$100,000	10+
-	1002	Barrenjoey Road	ET TALONG	Woy Woy	Karingi Street	Bourke Road	1.5m wide path	Other Council Projects	85	\$21,250		\$0	\$21,250	10+
-	1003	Glenrock Parade	KOOLEWONG	-	HN219	Opposite HN252	1.5m wide path	Other Council Projects	660	\$165,000	1	\$2,000	\$167,000	10+
-	1004	Narara Valley Drive	NARARA	-	HN63	Yurunga Avenue	1.5m wide path	Other Council Projects	210	\$52,500	1	\$2,000	\$54,500	10+
-	1005	Ena Street	TERRIGAL	-	HN17 to	HN1 at Terrigal Drive (infill) northern side	1.5m wide path	Other Council Projects	110	\$27,500		\$0	\$27,500	10+
-	1006	Sydney Avenue	UMINA BEACH	Woy Woy	HN66 Existing path	HN54 Existing path	1.5m wide path	Other Council Projects	100	\$25,000		\$0	\$25,000	10+
-	1007	The Scenic Road	MACMASTERS BEACH	-	Ocean Drive	Namatjira Drive (south end)	1.5m wide path	Other Council Projects	150	\$37,500	3	\$6,000	\$43,500	10+
-	1008	Hanlan Street South	NARARA	-	Fountains Road	HN13 Existing	1.5m wide path	Other Council Projects	165	\$41,250	1	\$2,000	\$43,250	10+
-	1009	Araluen Drive	HARDYS BAY	-	HN186	HN40	1.5m wide path	Other Council Projects	1000	\$250,000	4	\$8,000	\$258,000	7-10
-	1010	Hillcrest Street	TERRIGAL	-	HN45 Ena Street, northern side, Around the bend	From existing opposite HN15 Hillcrest Street	1.5m wide path	Other Council Projects	130	\$32,500		\$0	\$32,500	10+
-	1011	Paton Street	WOY WOY	Woy Woy	Charlton Street	Rawson Road	1.5m wide path	Other Council Projects	775	\$193,750	4	\$8,000	\$201,750	10+
-	1012	Hawke Street	KINCUMBER	-	Missing section from HN2c Hawke Street	to existing path at Cochrone Street footbridge	1.5m wide path	Other Council Projects	100	\$25,000		\$0	\$25,000	10+
-	1013	Day Street	WYOMING	-	Renwick Street	Kinarra Avenue	1.5m wide path	Other Council Projects	220	\$55,000	2	\$4,000	\$59,000	10+
-	1014	Bundara Avenue	WAMBERAL	-	Lake View Road	Existing path Adj HN2 Arila Avenue	1.5m wide path	Other Council Projects	130	\$32,500	4	\$8,000	\$40,500	10+
-	1015	Mittara Road	TERRIGAL	-	HN34	HN23 connect road	1.5m wide path	Other Council Projects	300	\$75,000		\$0	\$75,000	10+
-	1016	White Street	EAST GOSFORD	-	Henry Parry Drive	Central Coast Highway (west side)	1.5m wide path	Other Council Projects	190	\$47,500		\$0	\$47,500	10+
-	1017	Manns Road	WEST GOSFORD	-	Full length, From Existing at Stockyard Place	Wananda Road	1.5m wide path	Other Council Projects	2850	\$712,500		\$0	\$712,500	7-10
-	1018	Stone Place	MACMASTERS BEACH	-	Tungarra Parade	Stone Place	1.5m wide path	Other Council Projects	80	\$20,000		\$0	\$20,000	10+
-	1019	Veron Road	UMINA BEACH	Woy Woy	HN187/185	Between to rear	1.5m wide path	Other Council Projects	50	\$12,500		\$0	\$12,500	10+
-	1020	Pacific Highway	WYOMING	-	Pacific Highway	HN20/21 kimpton Place	1.5m wide path	Other Council Projects	40	\$10,000		\$0	\$10,000	10+
-	1021	Pacific Highway	WYOMING	-	HN597/595	HN8/7 Hamish Crescent	1.5m wide path	Other Council Projects	65	\$16,250		\$0	\$16,250	10+
-	1022	Ocean View Drive	WAMBERAL	-	HN182 existing path	Lucinda Avenue	1.5m wide path	Other Council Projects	55	\$13,750	1	\$2,000	\$15,750	10+
-	1023	Robin Crescent	WOY WOY	Woy Woy	Victoria Road	North Burge Road (south side)	1.5m wide path	Other Council Projects	640	\$160,000	1	\$2,000	\$162,000	10+
-	1024	Scott Street	POINT CLARE	-	HN36 End of road	Brisbane Water Drive	1.5m wide path	Other Council Projects	320	\$80,000		\$0	\$80,000	10+
-	1025	Deane Street	NARARA	-	HN46a/48	Leech Close	1.5m wide path	Other Council Projects	80	\$20,000		\$0	\$20,000	10+
-	1026	Arnold Crescent	TERRIGAL	-	HN13/ 18	HN16/ 18 Cheryl Close	1.5m wide path	Other Council Projects	80	\$20,000		\$0	\$20,000	10+
-	1027	Teloepa Street	BOOKER BAY	Woy Woy	Booker Bay Road	HN6	1.5m wide path	Other Council Projects	300	\$75,000		\$0	\$75,000	10+
-	1028	Lilli Pilli Street	DAVISTOWN	-	HN47 Pine Avenue	Dilgara Avenue	1.5m wide path	Other Council Projects	280	\$70,000		\$0	\$70,000	10+
-	1029	Lake Shore Drive	NORTH AVOCA	-	Gulgong Road	Bradleys Road	1.5m wide path	Other Council Projects	960	\$240,000		\$0	\$240,000	10+

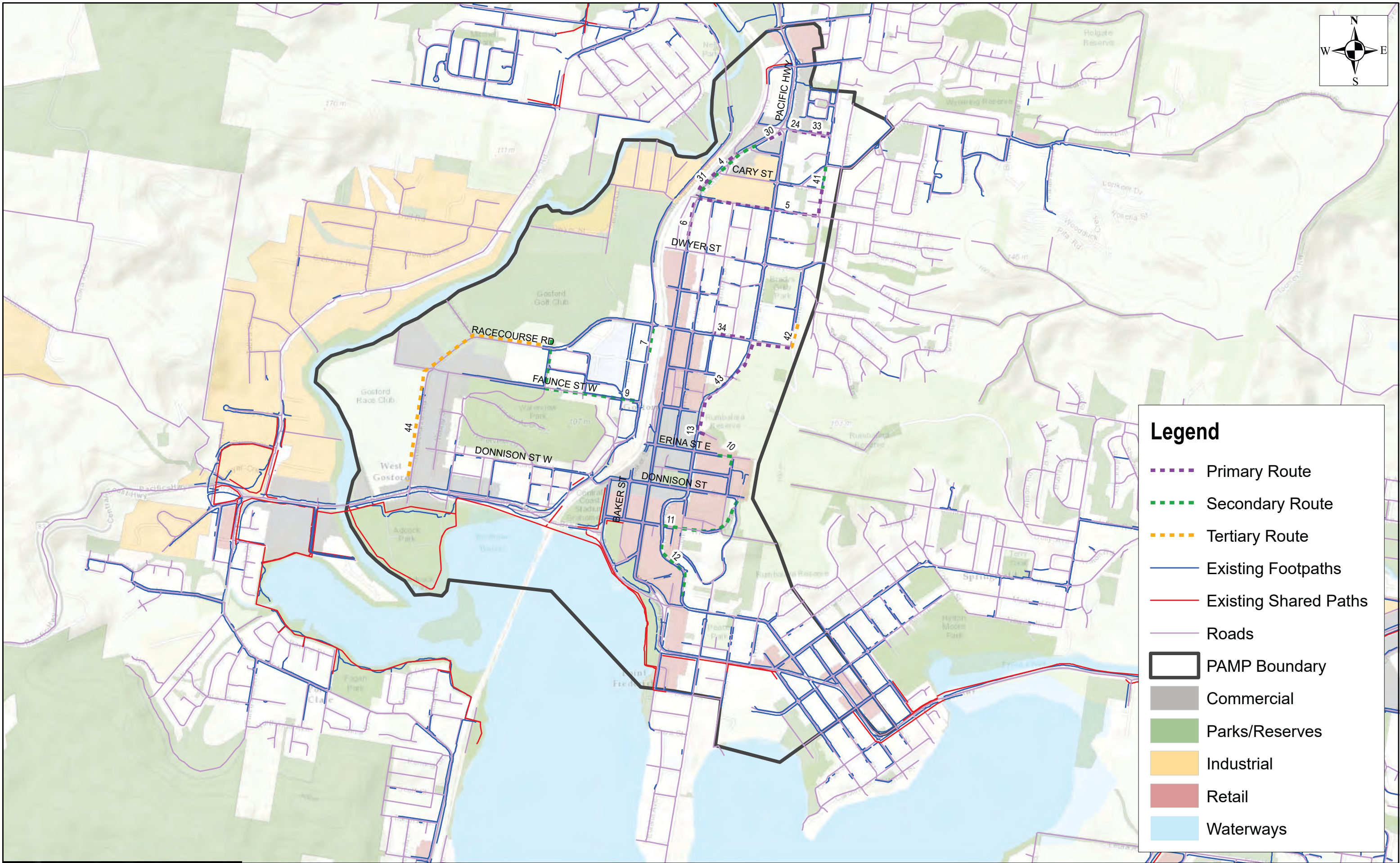



Works Priority	ID	Road Name	Suburb Name	PAMP Area	To	From	Description of Works	Priority	Length	Total Length Cost	No. of Kerb Ramps	Kerb Ramp Cost	Total Cost	Year
-	1030	Renwick Street	WYOMING	-	Pacific Highway	Parkhill Road	1.5m wide path	Other Council Projects	185	\$46,250		\$0	\$46,250	10+
-	1031	Carrington Street	NARARA	-	Existing path at School	HN80 existing path (missing section)	1.5m wide path	Other Council Projects	325	\$81,250		\$0	\$81,250	10+
-	1032	Coburg Street	EAST GOSFORD	-	Lushington Street (west side)	Wells Street	1.5m wide path	Other Council Projects	155	\$38,750		\$0	\$38,750	10+
-	1033	Dunmore Street	BLACKWALL	Woy Woy	From McMasters Rd - Full length, east side	Wyalong Road	1.5m wide path	Other Council Projects	260	\$65,000		\$0	\$65,000	10+
-	1034	Wyoming Street	BLACKWALL	Woy Woy	Blackwall Road - Full length northern side	Dunmore Street	1.5m wide path	Other Council Projects	200	\$50,000		\$0	\$50,000	10+
-	1035	Glenrock Parade	KOOLEWONG	-	From Koolewong Railway Station	to Mowarra Close - eastern side	1.5m wide path	Other Council Projects	300	\$75,000		\$0	\$75,000	10+
-	1036	Russell Street	EAST GOSFORD	-	From Althorp	HN27- northern side	1.5m wide path	Other Council Projects	250	\$62,500		\$0	\$62,500	10+
-	1037	Davistown Road	DAVISTOWN	-	Missing Link HN81 to	existing outside Aloura Waters Retirement Village	1.5m wide path	Other Council Projects	30	\$7,500		\$0	\$7,500	10+
-	1038	Mangrove Road	NARARA	-	Narara Valley Drive	towards Driftwood Ave	1.5m wide path	Other Council Projects	600	\$150,000		\$0	\$150,000	10+
-	1039	Farnell Road	WOY WOY	Woy Woy	Blackwall Road across Burge Road	Waterfront inc Kerb Ramps	1.5m wide path	Other Council Projects	280	\$70,000	2	\$4,000	\$74,000	10+
-	1040	Fassifern Street	ETTALONG	Woy Woy	Intersection with Memorial Ave east inc Kerb Ramp	for 30m	1.5m wide path	Other Council Projects	30	\$7,500		\$0	\$7,500	10+
-	1041	Steyne Road	SARATOGA	-	HN43 Steyne Rd fro access to waterfront	In front of HN41 from HN39 Steyne Rd	1.5m wide path	Other Council Projects	90	\$22,500		\$0	\$22,500	10+
-	1042	Blue Bell Drive	WAMBERAL	-	Pitt Road	Wairakei Rd inc Matawai Avenue prob East side	1.5m wide path	Other Council Projects	400	\$100,000		\$0	\$100,000	10+
-	1043	Mara Close	MOONEY MOONEY	-	From Point Road, full length.	From Point Road, full length.	1.5m wide path	Other Council Projects	135	\$33,750		\$0	\$33,750	10+
-	1044	Baralga Close	NIAGARA PARK	-	Full length, one side only, approx 165m	Full length, one side only, approx 165m	1.5m wide path	Other Council Projects	165	\$41,250		\$0	\$41,250	10+
-	1045	Woy Woy Road	HORSFIELD BAY	-	Access between Culgoa Rd	Horsfield Rd inc K&G, retaining walls, drainage, Ramps, refuge	1.5m wide path	Other Council Projects	120	\$30,000	2	\$4,000	\$34,000	10+
-	1046	The Scenic Road	KILLCARE	-	From Putty Beach Dr	to Beach Dr, southern side only inc K&G (ref RC.KI.0046.01)	1.5m wide path	Other Council Projects	50	\$12,500		\$0	\$12,500	10+
-	1047	North Crescent	NORTH GOSFORD	-	From Glennie Street to	Oakglen Rd	1.5m wide path	Other Council Projects	150	\$37,500		\$0	\$37,500	10+
-	1048	Palm Street	ETTALONG	Woy Woy	Infill on northern side between Springwood St	Barrenjoey Rd exc K&G	1.5m wide path	Other Council Projects	350	\$87,500		\$0	\$87,500	10+
-	1049	Terrigal Drive	ERINA	-	Infill - Connect existing in two sections inc Kerb Ramps, HN373	to HN359 & Adjacent to HN341	1.5m wide path	Other Council Projects	275	\$68,750	2	\$4,000	\$72,750	10+
-	1050	South Street	UMINA BEACH	Woy Woy	In fill eastern side four sections.	In fill eastern side four sections.	1.5m wide path	Other Council Projects	165	\$41,250		\$0	\$41,250	10+
-	1051	Cheero Point Road	CHEERO POINT	-	From intersection with Pac Hwy to end	Full length - Shared Path	1.5m wide path	Other Council Projects	930	\$232,500		\$0	\$232,500	10+
-	1052	Greenfield Road	EMPIRE BAY	-	Completion eastern side from Empire Bay Drive to Rosella Rd & HN52 to	Rickard Road	1.5m wide path	Other Council Projects	440	\$110,000		\$0	\$110,000	10+
-	1053	Point Road	MOONEY MOONEY	-	From intersection with Pac Hwy	Full length, both sides	1.5m wide path	Other Council Projects	600	\$150,000		\$0	\$150,000	10+
-	1054	Davistown Road	DAVISTOWN	-	western side from HN6	South to carpark in reserve Central Wharf	1.5m wide path	Other Council Projects	90	\$22,500		\$0	\$22,500	10+
-	1055	Masons Parade	POINT FREDERICK	-	infill outside HN49	Infill outside HN49	1.5m wide path	Other Council Projects	10	\$2,500		\$0	\$2,500	10+
-	1056	Algona Avenue	KINCUMBER	-	Seabreeze Avenue	Full length, either side, from Avoca Drive to	1.5m wide path	Other Council Projects	325	\$81,250		\$0	\$81,250	10+
-	1057	Tall Timbers Road	WAMBERAL	-	to CC Hwy inc stairs	Tall Timbers Rd between HN26 & HN28	1.5m wide path	Other Council Projects	40	\$10,000		\$0	\$10,000	10+
-	1058	Hills Street	GOSFORD	Gosford	Lindsay St	Fill in missing segments on eastern side from Dwyer St	1.5m wide path	Other Council Projects	105	\$26,250		\$0	\$26,250	10+
-	1059	Eulalia Avenue	POINT FREDERICK	-	Eulalia Avenue	Missing link from north to south sections	1.5m wide path	Other Council Projects	30	\$7,500		\$0	\$7,500	10+
-	1060	Clarence Road	SPRINGFIELD	-	to Digny Rd inc K&G and drainage - Full length	from end of existing at bottom of the hill eastern side	1.5m wide path	Other Council Projects	450	\$112,500		\$0	\$112,500	10+
-	1061	Henry Parry Drive	GOSFORD	Gosford	and HN68 to meet current standards	Replace/reconstruct existing on eastern side from Georgiana Terrace	1.5m wide path	Other Council Projects	410	\$102,500		\$0	\$102,500	10+
-	1062	Karina Drive	NARARA	-	Full length, one side only	Full length, one side only	1.5m wide path	Other Council Projects	840	\$210,000		\$0	\$210,000	10+
-	1063	Patonga Drive	PATONGA	-	HN15 (beachfront reserve) Along Patonga Dr entirely (565m) or to HN20 then stairs and through Oval (485m)	From HN51	1.5m wide path	Other Council Projects	565	\$141,250		\$0	\$141,250	10+
-	1064	Hills Street	GOSFORD	Gosford	HN107	HN81 Eastern side	1.5m wide path	Other Council Projects	190	\$47,500		\$0	\$47,500	10+
-	1065	Adelaide Avenue	UMINA BEACH	Woy Woy	Sydney Avenue - Complete each side	Full length, either side, Fitzroy Street	1.5m wide path	Other Council Projects	650	\$162,500		\$0	\$162,500	10+
-	1066	Steyne Road	SARATOGA	-	to opp Willaroo Rd, may inc retaining wall for majority	South side from HN82	1.5m wide path	Other Council Projects	460	\$115,000	4	\$8,000	\$123,000	10+
-	1067	Bourbon Street	WYOMING	-	to Day St (next to 58a Bourbon)	Through access from Bourbon St	1.5m wide path	Other Council Projects	60	\$15,000		\$0	\$15,000	10+
-	1068	Brennan Avenue (North)	KINCUMBER	-	adjacent to HN1a Ballorok Rd inc Avoca Drive and some drainage	HN17 Brennan Ave (western side) to	1.5m wide path	Other Council Projects	270	\$67,500		\$0	\$67,500	10+
-	1069	Brisbane Water Drive	WEST GOSFORD	-	HN274	Coorumbine Creek north to	1.5m wide path	Other Council Projects	135	\$33,750		\$0	\$33,750	10+
-	1070	Avoca Drive	AVOCA BEACH	-	to The Round Drive, southern side.	Hillside Drive	1.5m wide path	Other Council Projects	920	\$230,000		\$0	\$230,000	10+
-	1071	Railway Street	WOY WOY	Woy Woy	HN110 on north western side	Infill between existing from HN152	1.5m wide path	Other Council Projects	350	\$87,500		\$0	\$87,500	10+
-	1072	Kildare Street	BENSVILLE	-	Kallaroo Road	Eastern side HN32	1.5m wide path	Other Council Projects	275	\$68,750		\$0	\$68,750	10+
-	1073	School Street	KINCUMBER	-	School St.	Pave unpaved area from Avoca Dr	1.5m wide path	Other Council Projects	55	\$13,750		\$0	\$13,750	10+
-	1074	Beachcomber Parade	NORTH AVOCA	-	Lake Shore Dr	Full length - Bradleys Rd	1.5m wide path	Other Council Projects	420	\$105,000		\$0	\$105,000	10+
-	1075	Maliwa Road	NARARA	-	to Jirrang Road inc kerb ramps at school crossing	Manns Road northern side.	1.5m wide path	Other Council Projects	220	\$55,000	2	\$4,000	\$59,000	10+
-	1076	The Esplanade	ETTALONG	Woy Woy	Bangalow Street	Beach Street Western side	1.5m wide path	Other Council Projects	200	\$50,000		\$0	\$50,000	10+
-	1077	Watership Downs Close	TERRIGAL	-	via Watership Downs Close & Duffys Road	Link Charles Kay Drive to Terrigal BMX track via	1.5m wide path	Other Council Projects	650	\$162,500		\$0	\$162,500	10+
-	1078	MacDonalds Road	LISAROW	-	intersection with The Ridgeway, one side only inc K&G, drainage, property aquisition	From existing at school	1.5m wide path	Other Council Projects	1000	\$250,000		\$0	\$250,000	10+
-	1079	Flathead Road	ETTALONG	Woy Woy	North and South	Infill Footpath - Various sections	1.5m wide path	Other Council Projects	420	\$105,000		\$0	\$105,000	10+
-	1080	Pratley Street	WOY WOY	Woy Woy	HN26,	Missing Link - HN 24	1.5m wide path	Other Council Projects	30	\$7,500		\$0	\$7,500	10+
-	1081	Albany Street	EAST GOSFORD	Gosford	Duke Street eastern side	Infill from York Street southwards	1.5m wide path	Other Council Projects	100	\$25,000		\$0	\$25,000	10+
-	1082	Moro Close	KINCUMBER	-	and complete on western side	Remove and replace place existing	1.5m wide path	Other Council Projects	110	\$27,500		\$0	\$27,500	10+
-	1083	Miliyerra Road	KARIONG	-	Cnr of Woy Woy Rd	Realignment of footpath outside Kindergarten	1.5m wide path	Other Council Projects	30	\$7,500		\$0	\$7,500	10+
-	1084	Goonak Parade	NARARA	-	to cater for pedestrians & Railcorp vehicles 100m x 3m	Enhance existing vehicular access track	1.5m wide path	Other Council Projects	100	\$25,000		\$0	\$25,000	10+
-	1085	Onslow Avenue	WOY WOY	Woy Woy	Erina Avenue either side	Veron Road	1.5m wide path	Other Council Projects	620	\$155,000		\$0	\$155,000	10+
-	1086	Pacific Avenue	ETTALONG	Woy Woy	near H31 & H32 both sides 80m each	Extension from back of shops to end of kerb	1.5m wide path	Other Council Projects	160	\$40,000		\$0	\$40,000	10+
-	1087	The Esplanade	UMINA BEACH	Woy Woy	Plus 3 Kerb Ramps	Augusta Street east for 150m North side for 80m	1.5m wide path	Other Council Projects	230	\$57,500	3	\$6,000	\$63,500	10+
-	1088	Kingsview Drive	UMINA BEACH	Woy Woy	The Palisade max grade 20%	Carpenter St	1.5m wide path	Other Council Projects	700	\$175,000		\$0	\$175,000	10+
-	1089	Glenrock Parade	KOOLEWONG	-	Koolewong Railway Station level crossing	Berala Avenue	1.5m wide path	Other Council Projects	390	\$97,500		\$0	\$97,500	10+
-	1090	Berrys Head Road	NARARA	-	to Cul de Sac on both sides	Full length from Pacific Hwy	1.5m wide path	Other Council Projects	2400	\$600,000		\$0	\$600,000	7-10
-	1091	Gerda Road	MACMASTERS BEACH	-	Marine Parade	From Road through Benavie Res	1.5m wide path	Other Council Projects	130	\$32,500		\$0	\$32,500	10+
-	1092	Picnic Parade	ETTALONG	Woy Woy	Maitland Bay Drive	Northern end infill, eastern side from Flathead Road	1.5m wide path	Other Council Projects	140	\$35,000		\$0	\$35,000	10+

Works Priority	ID	Road Name	Suburb Name	PAMP Area	To	From	Description of Works	Priority	Length	Total Length Cost	No. of Kerb Ramps	Kerb Ramp Cost	Total Cost	Year
-	1093	Hilltop Road	WAMBERAL	-	McGee Avenue	Plymouth Drive	1.5m wide path	Other Council Projects	650	\$162,500		\$0	\$162,500	10+
-	1094	North Burge Road	WOY WOY	Woy Woy	North Burge Road Footpath Construction.	North Burge Road Footpath Construction - Full length	1.5m wide path	Other Council Projects	600	\$150,000		\$0	\$150,000	10+
-	1095	Veron Road	WOY WOY	Woy Woy	Hillview Street, north side.	Ocean Beach Road	1.5m wide path	Other Council Projects	1160	\$290,000		\$0	\$290,000	7-10
-	1096	Young Street	WEST GOSFORD	Gosford	Donnison Street West - eastern side	Faunce Street West	1.5m wide path	Other Council Projects	440	\$110,000		\$0	\$110,000	10+
-	1097	Heath Road	PRETTY BEACH	-	HN110. Including approx 100m2 of retaining wall	HN148	1.5m wide path	Other Council Projects	180	\$45,000		\$0	\$45,000	10+
-	1098	Showground Road	NARARA	Gosford	30m south of Maliwa Rd centreline /overflow car park	Model Train Club driveway entrance opp HN176 southwards	1.5m wide path	Other Council Projects	90	\$22,500		\$0	\$22,500	10+
-	1099	Manns Road	NARARA	-	Dell Road - retaining reqd in locations up to 800sqm	Narara Creek Road western side.	1.5m wide path	Other Council Projects	750	\$187,500		\$0	\$187,500	10+
-	1100	Ourimbah Street	LISAROW	-	Lisarow Street	Pacific Highway Southern side, to	1.5m wide path	Other Council Projects	75	\$18,750		\$0	\$18,750	10+
-	1101	Glennie Street	NORTH GOSFORD	Gosford	Henry Parry Dr, southern side	In fill from Pacific Highway	1.5m wide path	Other Council Projects	230	\$57,500		\$0	\$57,500	10+
-	1102	Bullion Street	UMINA BEACH	Woy Woy	Wellington St& around to Trafalgar Ave	InFill from H6	1.5m wide path	Other Council Projects	170	\$42,500		\$0	\$42,500	10+
-	1103	Kurrawa Avenue	POINT CLARE	-	Western side to existing underpass inc 4 x kerb ramps & crossing/refuge	From Alukea Avenue, eastern side crossing to	1.5m wide path	Other Council Projects	160	\$40,000	6	\$12,000	\$52,000	10+
-	1104	Avoca Drive	KINCUMBER	-	to entrance of Uniting Church.	Remove & realign existing path to school boundary from Avoca Drive entrance	1.5m wide path	Other Council Projects	150	\$37,500		\$0	\$37,500	10+
-	1105	Wellington Street	UMINA BEACH	Woy Woy	In fill missing links on northern side	In fill missing links on northern side	1.5m wide path	Other Council Projects	280	\$70,000		\$0	\$70,000	10+
-	1106	Caroline Street	EAST GOSFORD	-	Webb Street	Victoria Street	1.5m wide path	Other Council Projects	230	\$57,500		\$0	\$57,500	10+
-	1107	Washington Avenue	NIAGARA PARK	-	HN9, north side	Delaware Road	1.5m wide path	Other Council Projects	255	\$63,750		\$0	\$63,750	10+
-	1108	Nagari Road	WOY WOY	Woy Woy	to existing at HN286 Railway Street	Full length from Dillons Track (Woy Woy Landfill)	1.5m wide path	Other Council Projects	1500	\$375,000		\$0	\$375,000	7-10
-	1109	Davis Street	BOOKER BAY	Woy Woy	Booker Bay Rd to Booker Bay Rd	Full length	1.5m wide path	Other Council Projects	450	\$112,500		\$0	\$112,500	10+
-	1110	Narrawa Avenue	ERINA	-	to existing on CC Hwy outside HN277 The Entrance Rd	Southern Side from HN39a	1.5m wide path	Other Council Projects	256	\$64,000		\$0	\$64,000	10+
-	1111	Blue Wren Close	GREEN POINT	-	Dead end. Full length	Sandpiper Place	1.5m wide path	Other Council Projects	90	\$22,500		\$0	\$22,500	10+
-	1112	Excelsior Street	LISAROW	-	Railway Crescent	Cambourn Dr	1.5m wide path	Other Council Projects	450	\$112,500		\$0	\$112,500	10+
-	1113	Tom Close	LISAROW	-	to cul de sac - either side	Full length from Pemberton Boulevarde	1.5m wide path	Other Council Projects	135	\$33,750		\$0	\$33,750	10+
-	1114	Ocean View Drive	WAMBERAL	-	to HN97	Infill from HN27	1.5m wide path	Other Council Projects	600	\$150,000		\$0	\$150,000	10+







**Legend**

Primary Route

Secondary Route

Tertiary Route

Existing Footpaths

Existing Shared Paths

Roads

PAMP Boundary

Commercial


Parks/Reserves

Industrial

Retail

Waterways

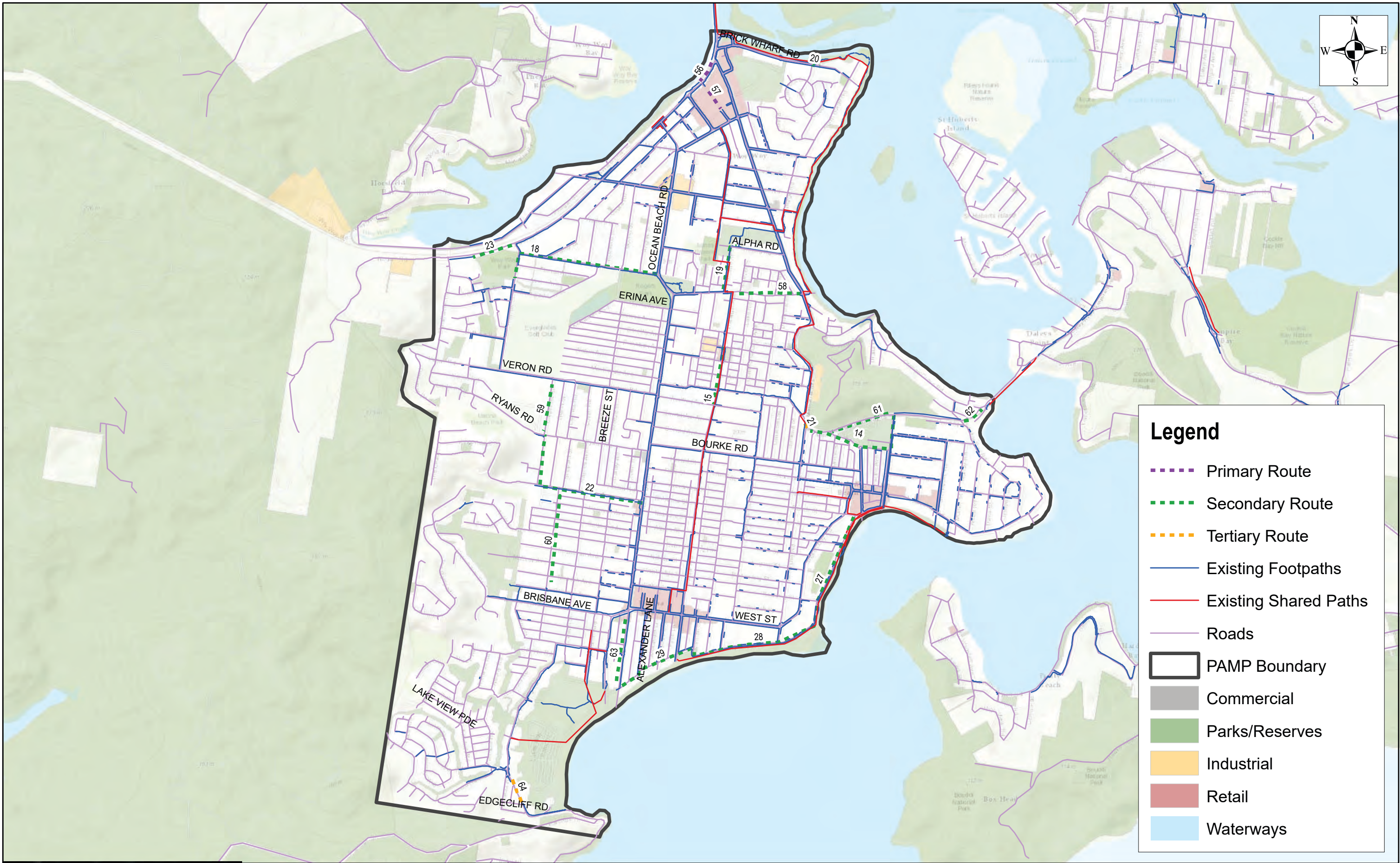




**Legend**

- Primary Route
- Secondary Route
- Tertiary Route
- Existing Footpaths
- Existing Shared Paths
- Roads
- PAMP Boundary
- Commercial
- Parks/Reserves
- Industrial
- Retail
- Waterways

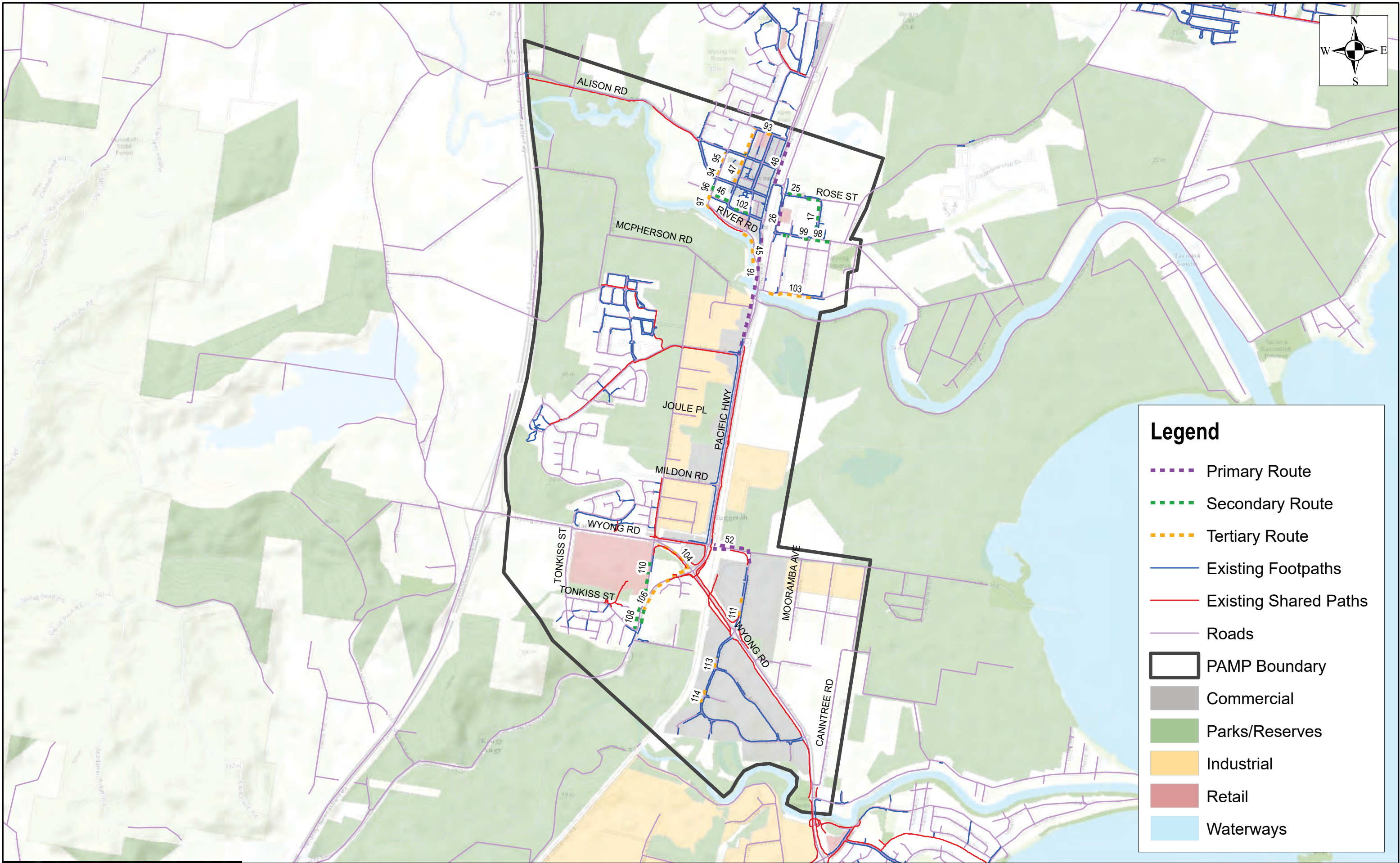




**Legend**

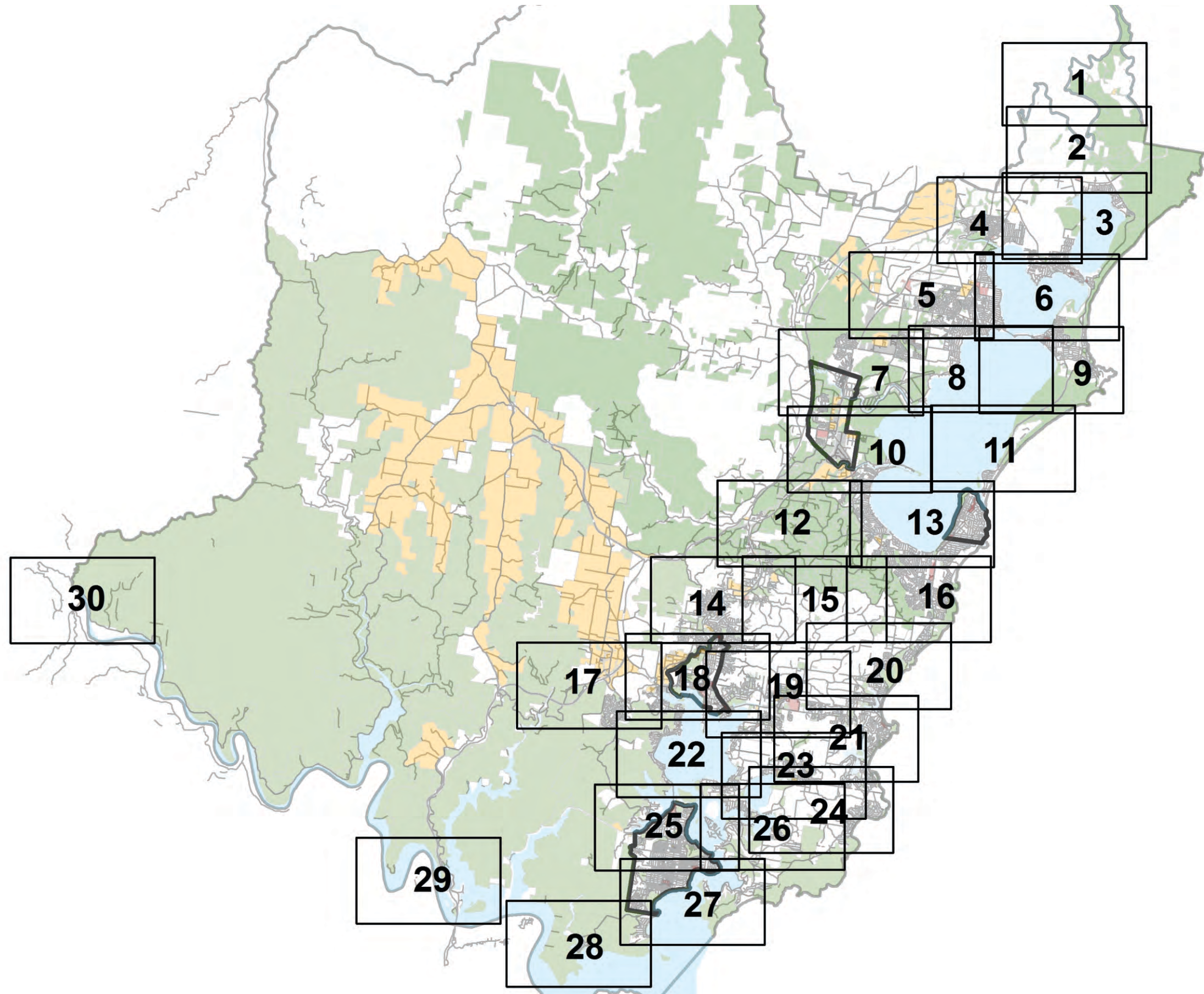
- Primary Route
- Secondary Route
- Tertiary Route
- Existing Footpaths
- Existing Shared Paths
- Roads
- PAMP Boundary
- Commercial
- Parks/Reserves
- Industrial
- Retail
- Waterways





## Schedule 1 Projects



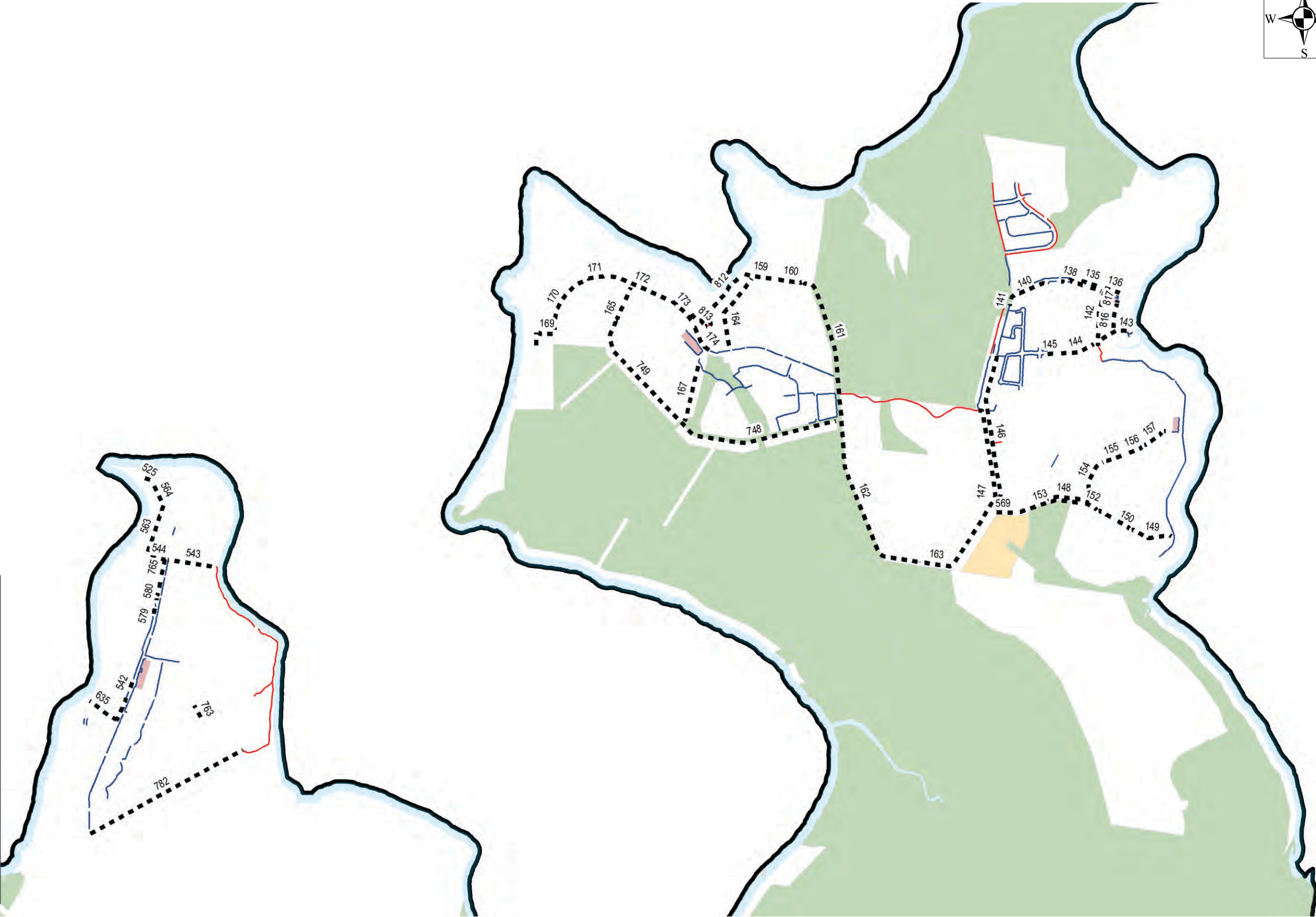




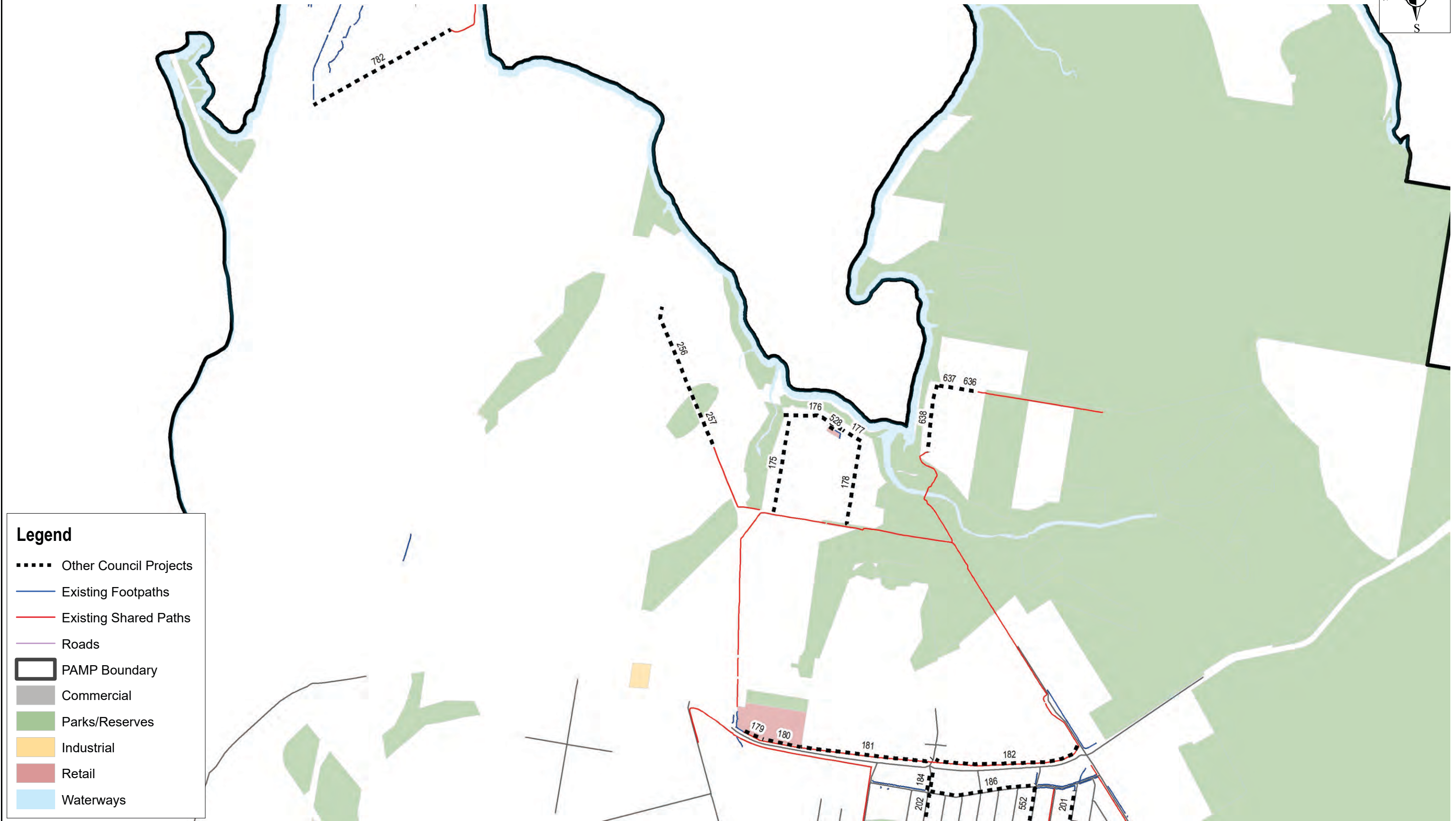
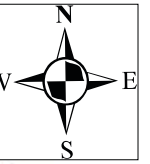


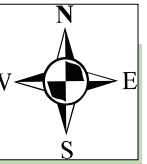
**Legend**

- Other Council Projects
- Existing Footpaths
- Existing Shared Paths
- Roads
- PAMP Boundary
- Commercial
- Parks/Reserves
- Industrial
- Retail
- Waterways











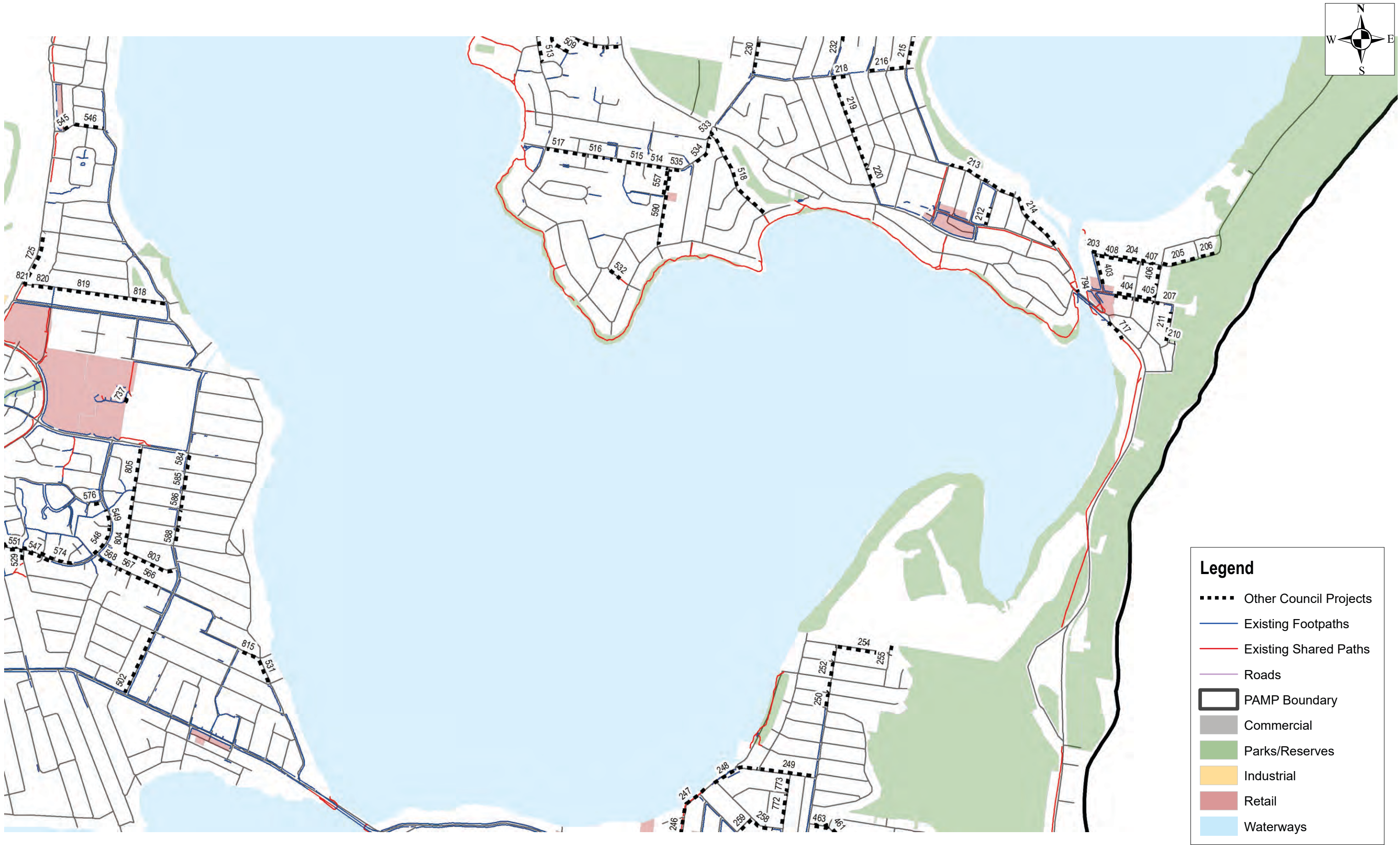


# Schedule 3 Projects





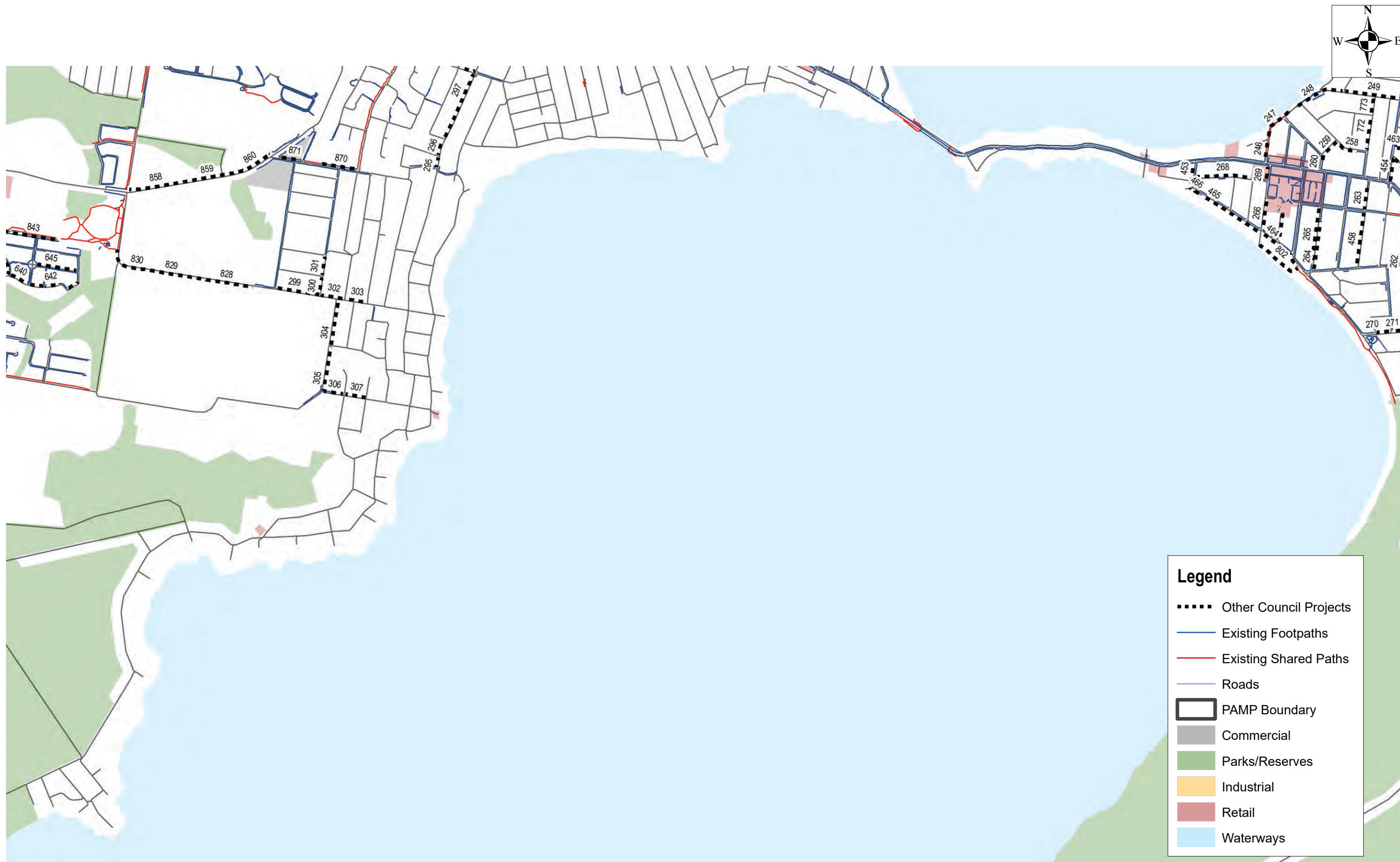













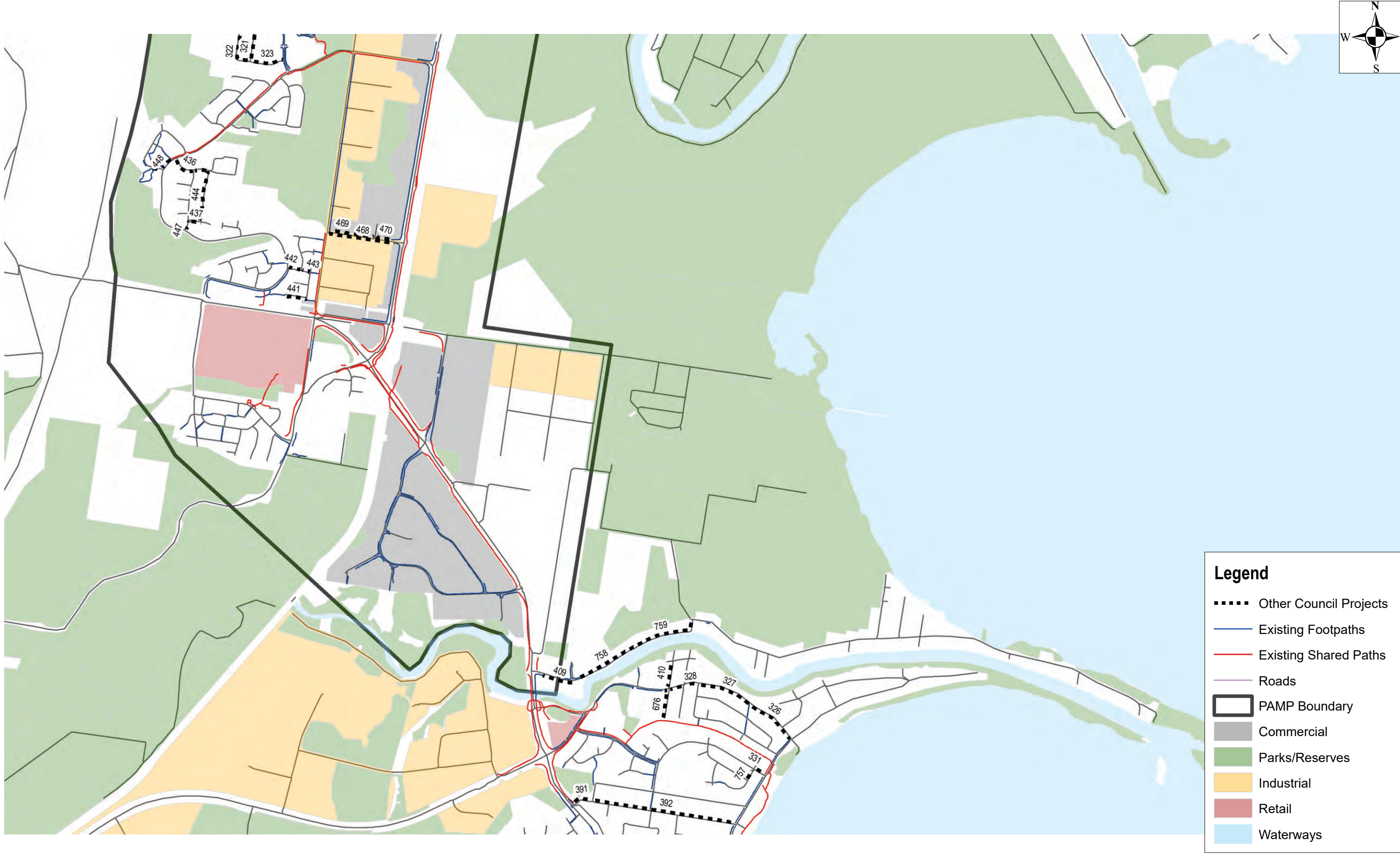




**Legend**

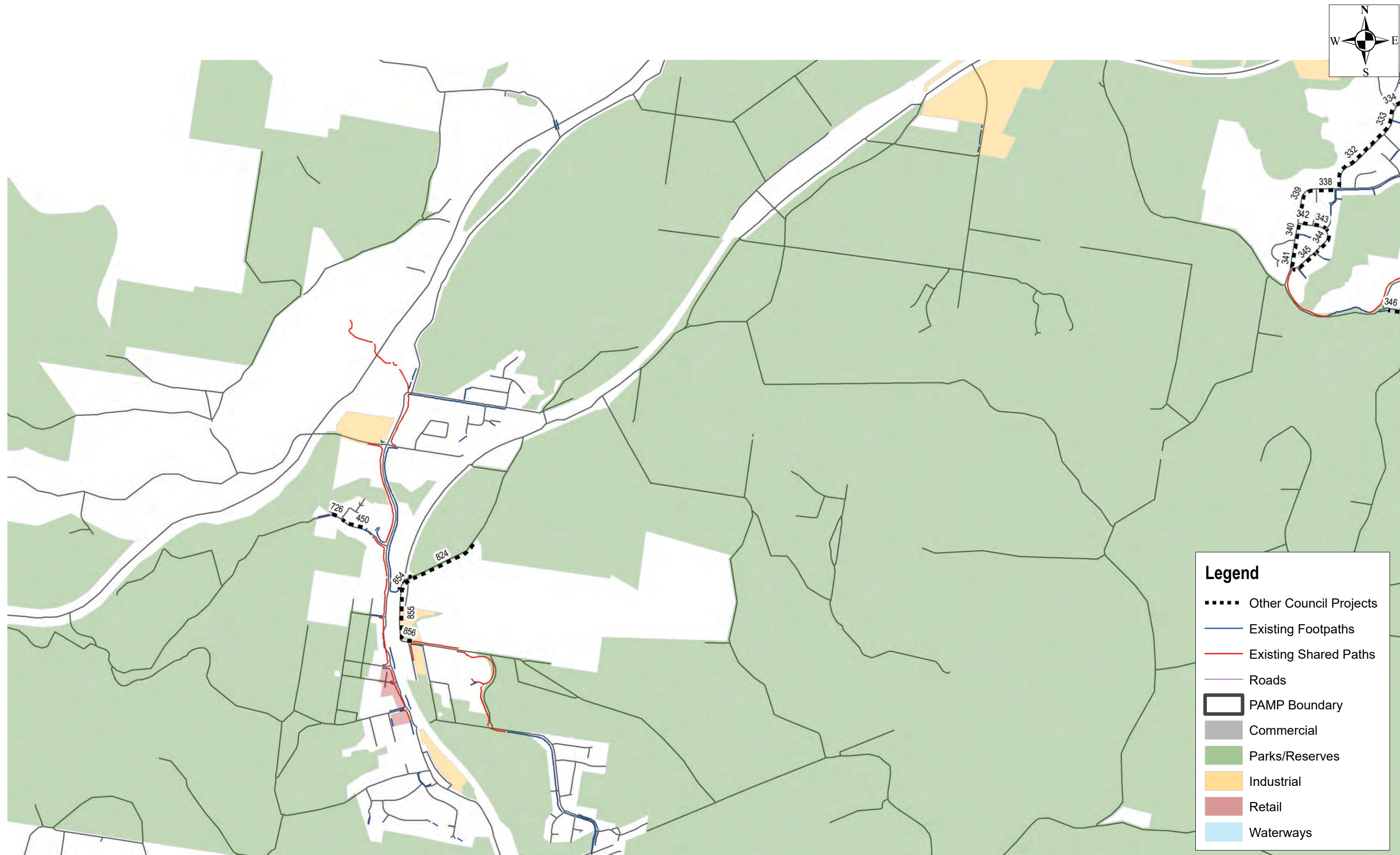
- Other Council Projects
- Existing Footpaths
- Existing Shared Paths
- Roads
- PAMP Boundary
- Commercial
- Parks/Reserves
- Industrial
- Retail
- Waterways



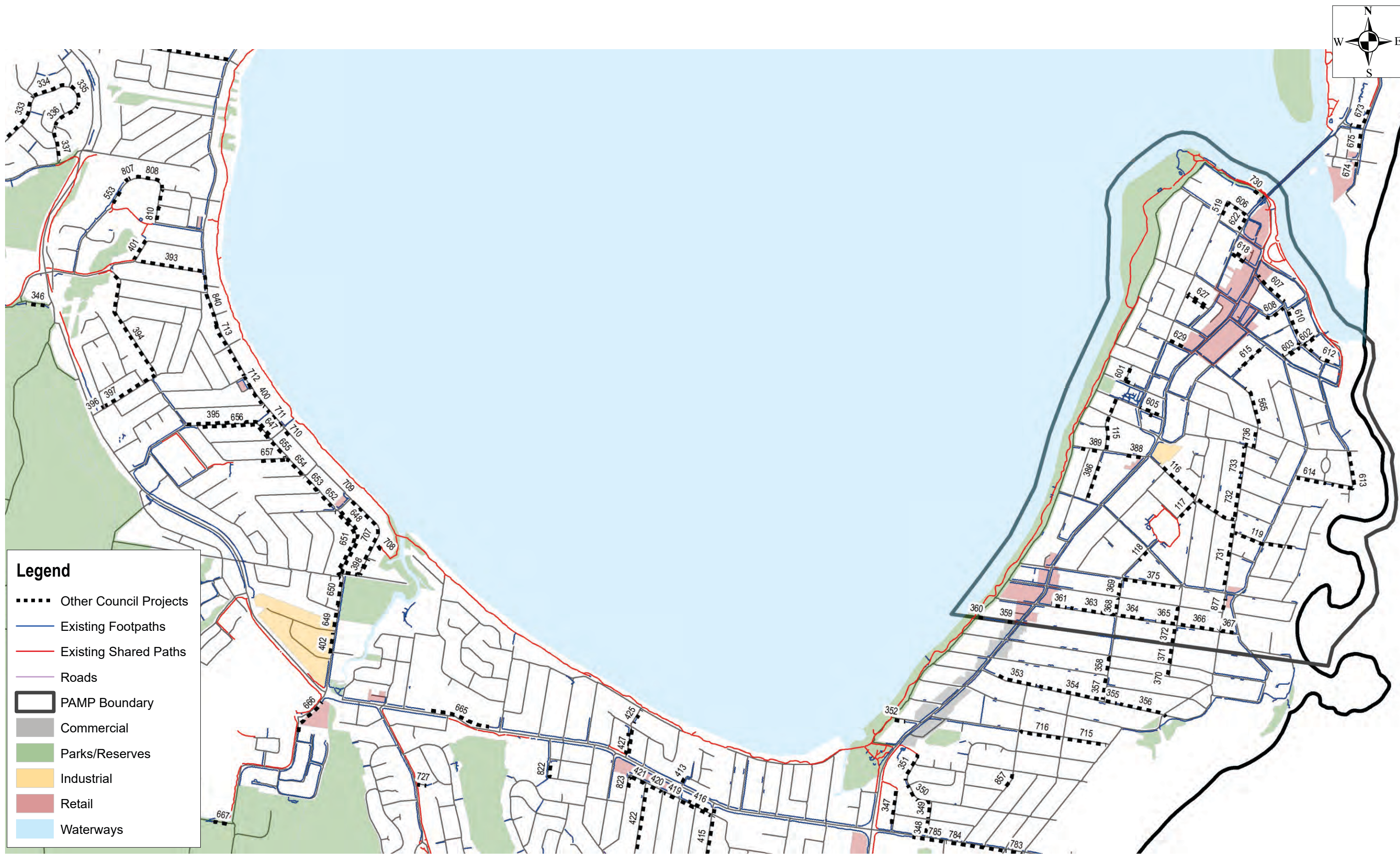




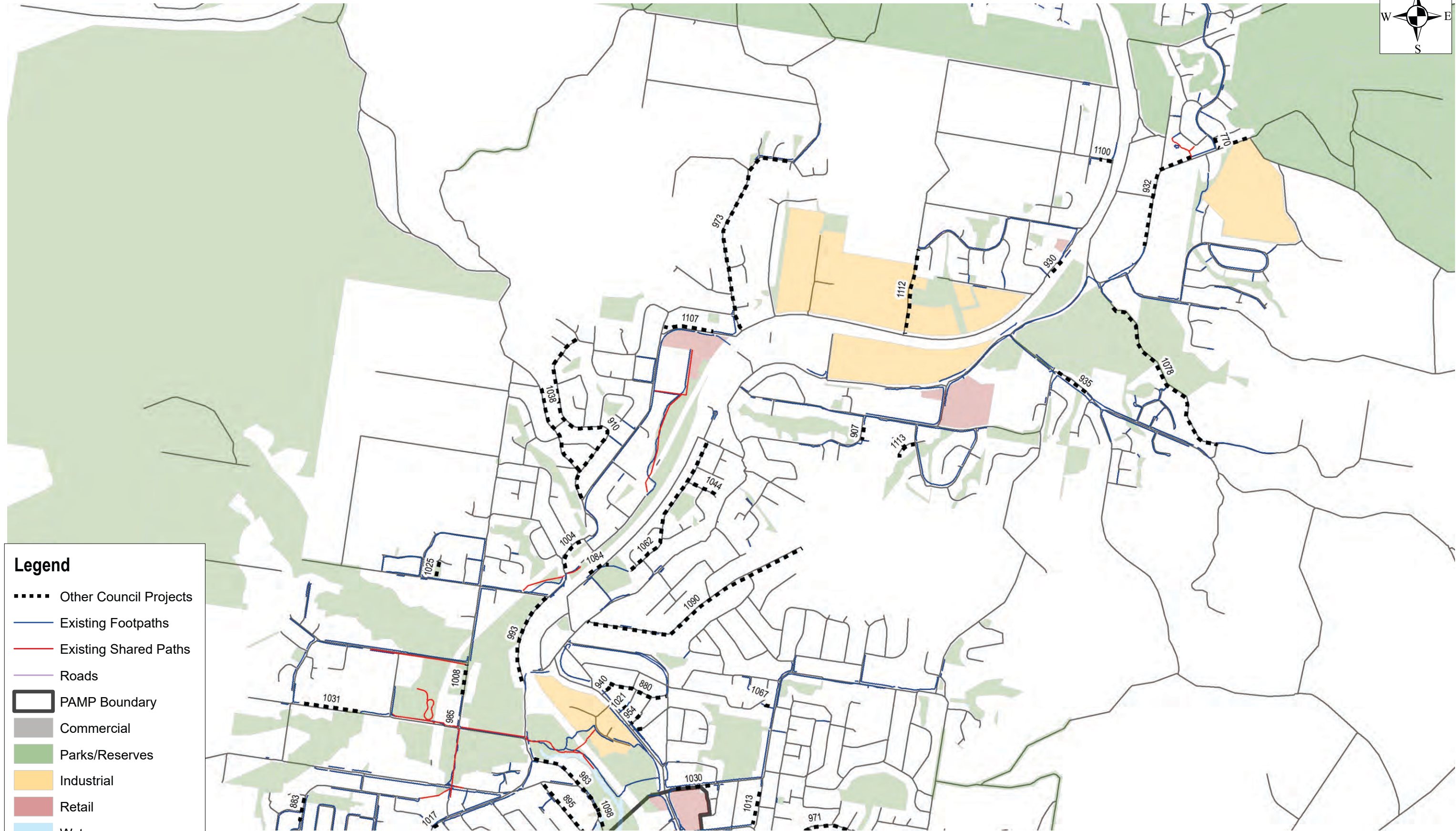








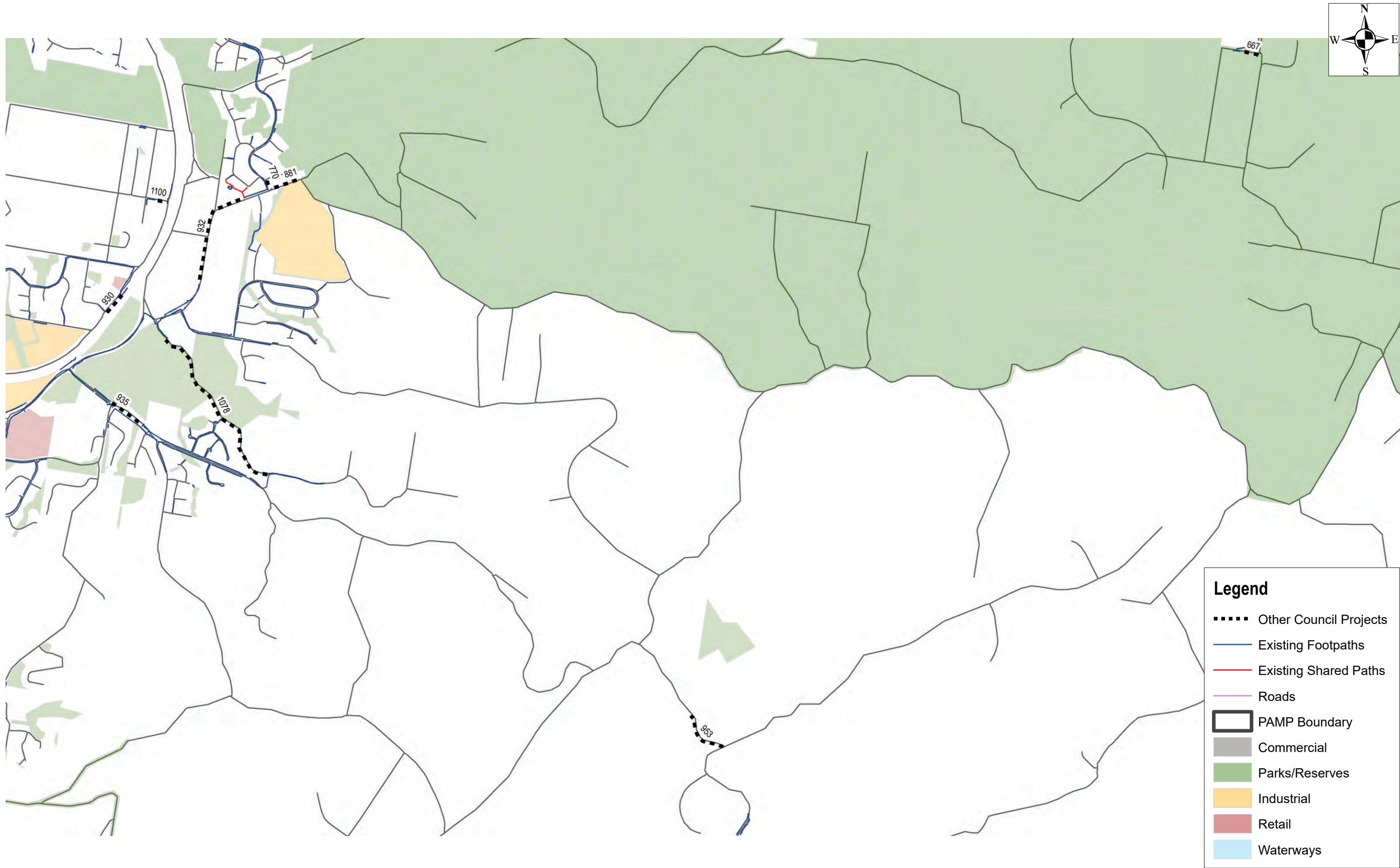




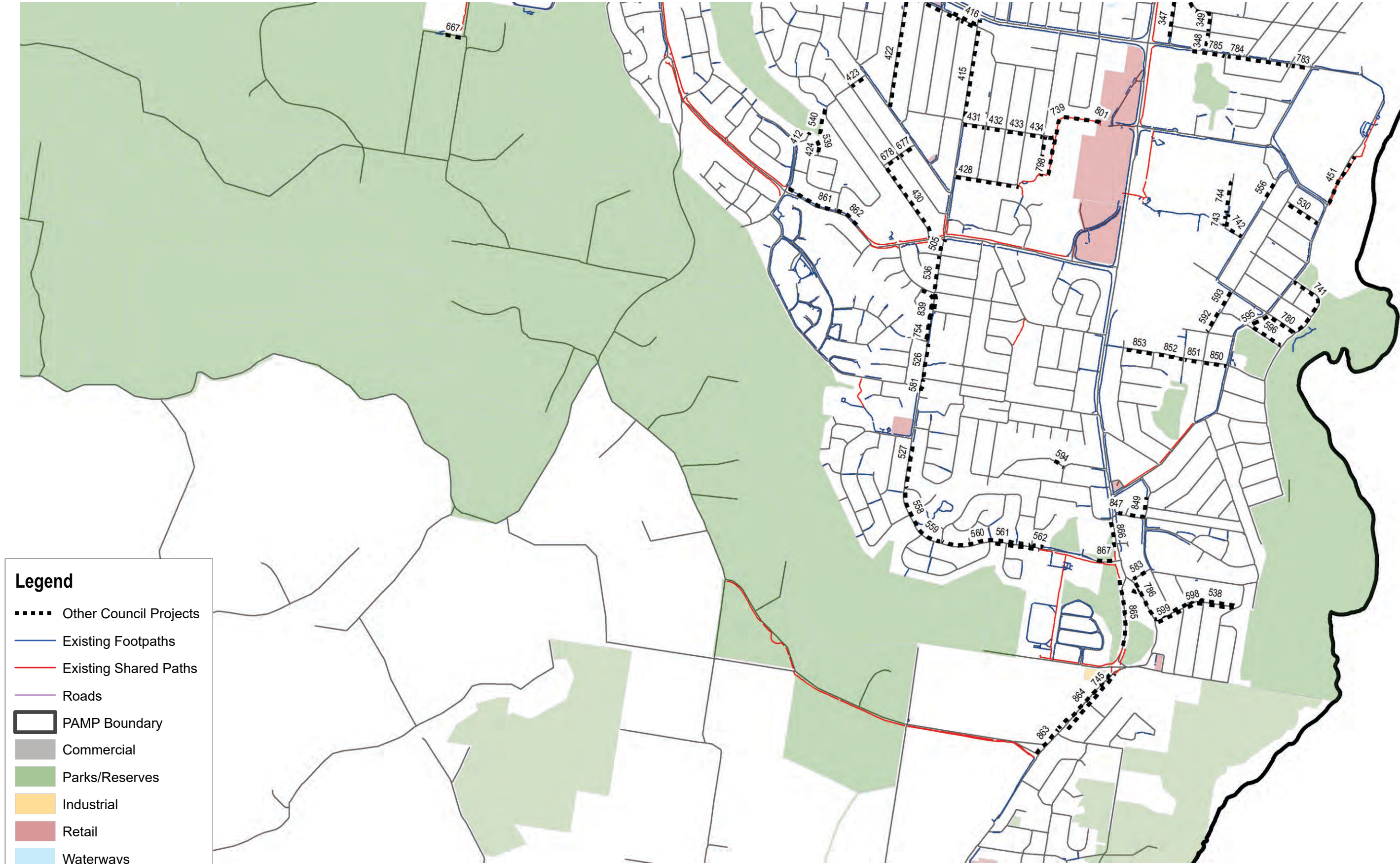
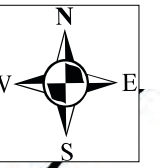
**Legend**

- Other Council Projects
- Existing Footpaths
- Existing Shared Paths
- Roads
- PAMP Boundary
- Commercial
- Parks/Reserves
- Industrial
- Retail
- Waterways

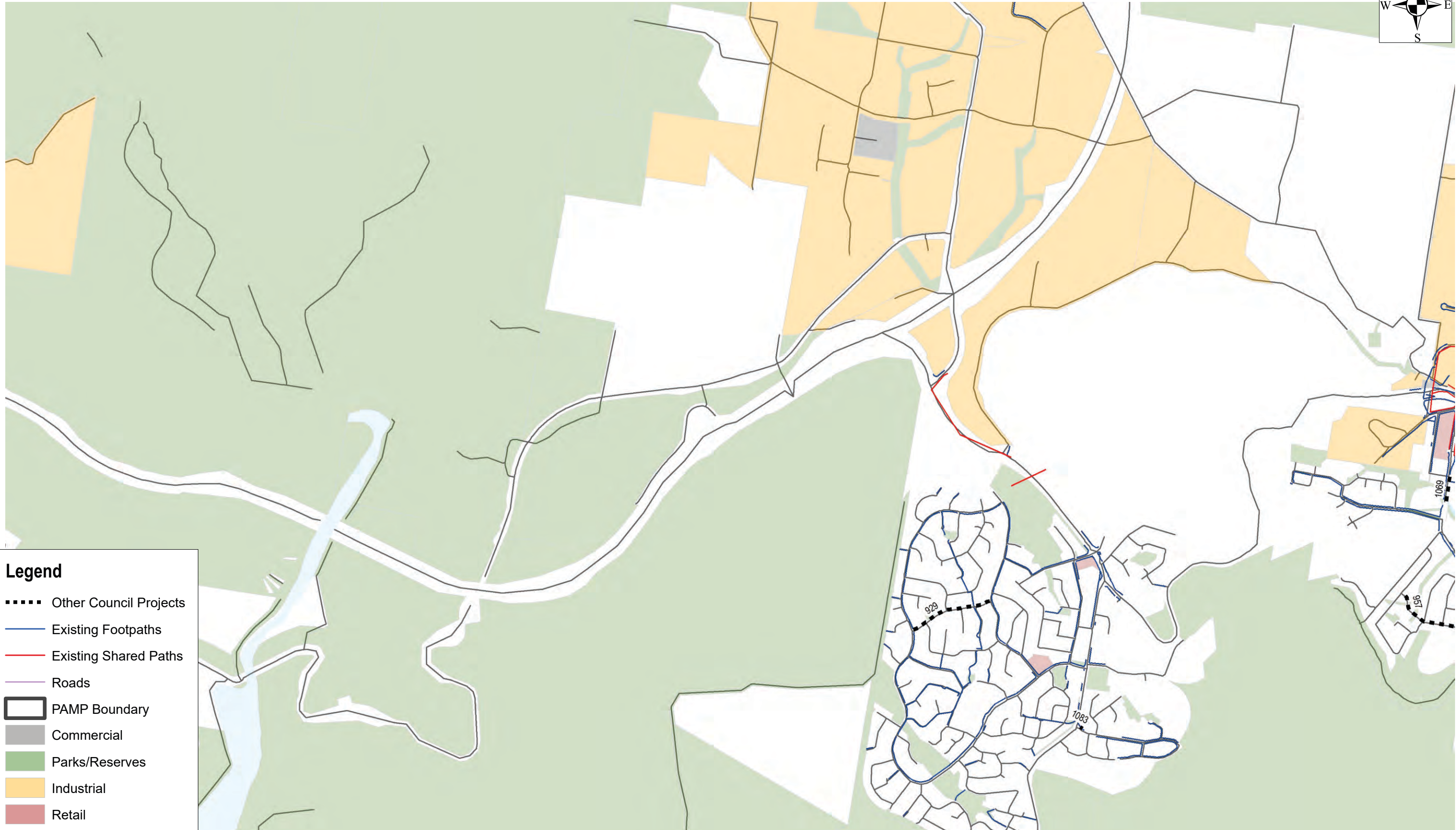








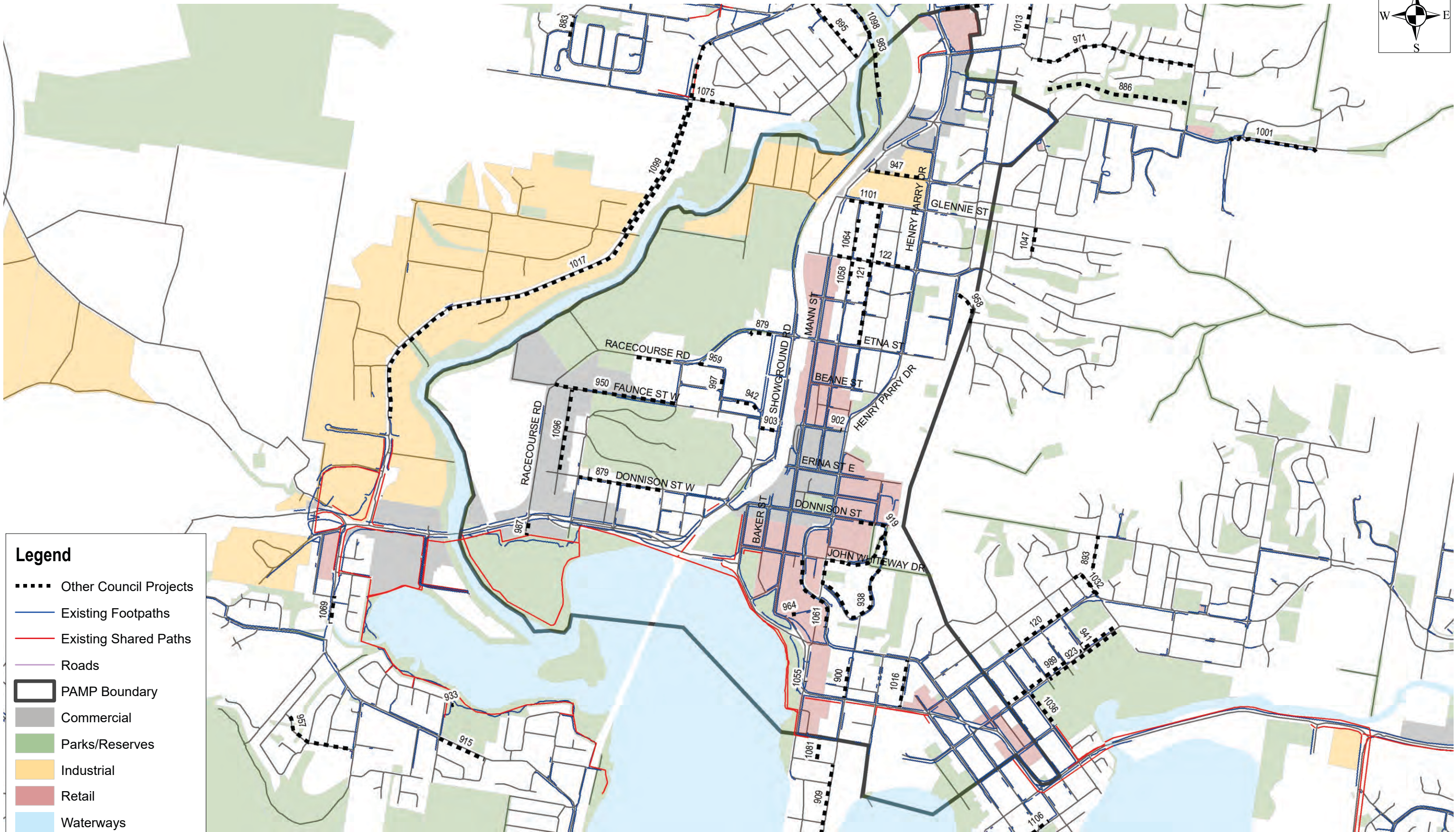
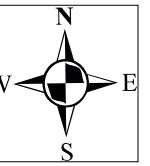




### Legend

- Other Council Projects
- Existing Footpaths
- Existing Shared Paths
- Roads
- PAMP Boundary
- Commercial
- Parks/Reserves
- Industrial
- Retail
- Waterways

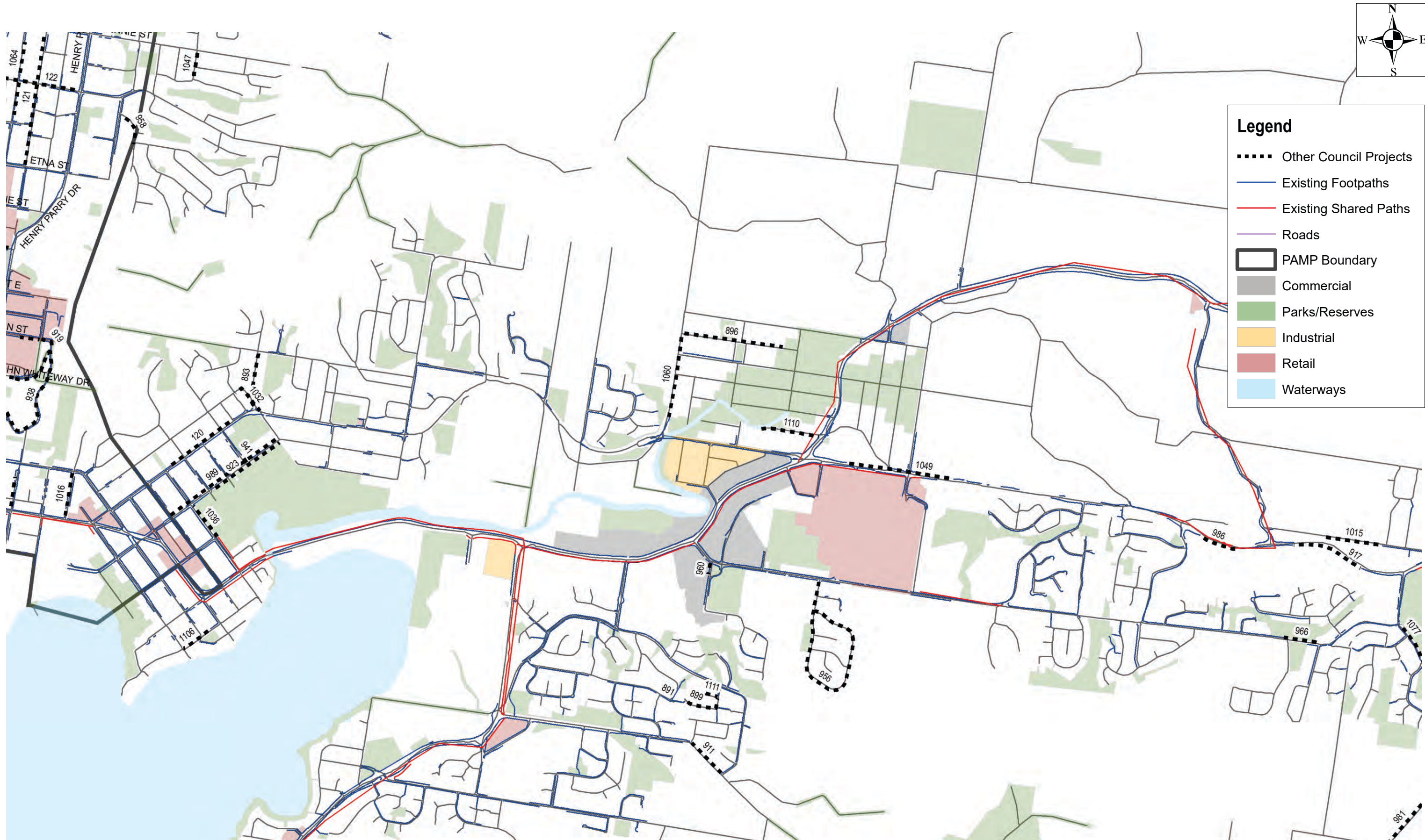




**Legend**

- Other Council Projects
- Existing Footpaths
- Existing Shared Paths
- Roads
- PAMP Boundary
- Commercial
- Parks/Reserves
- Industrial
- Retail
- Waterways

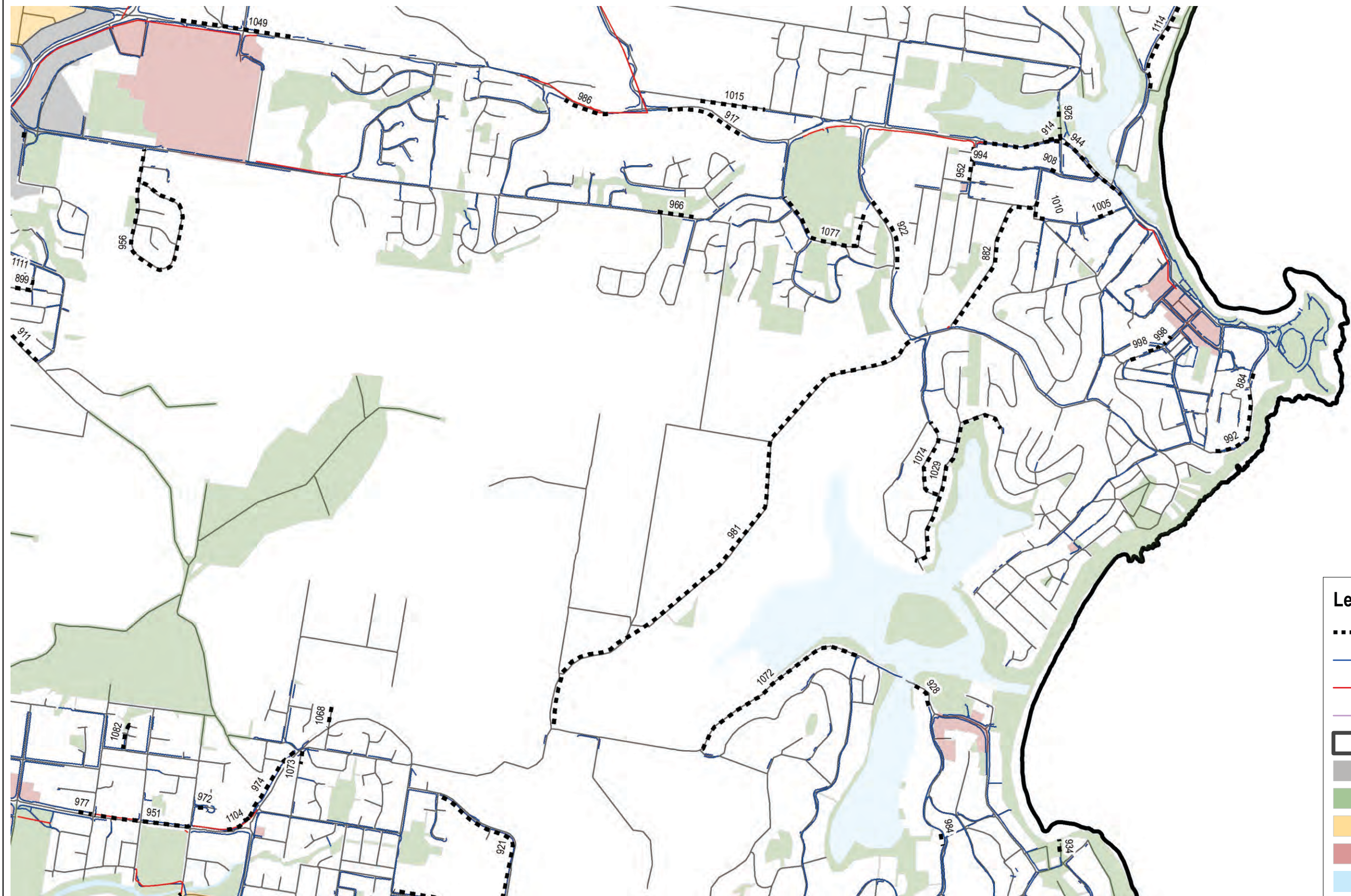
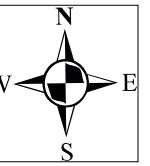












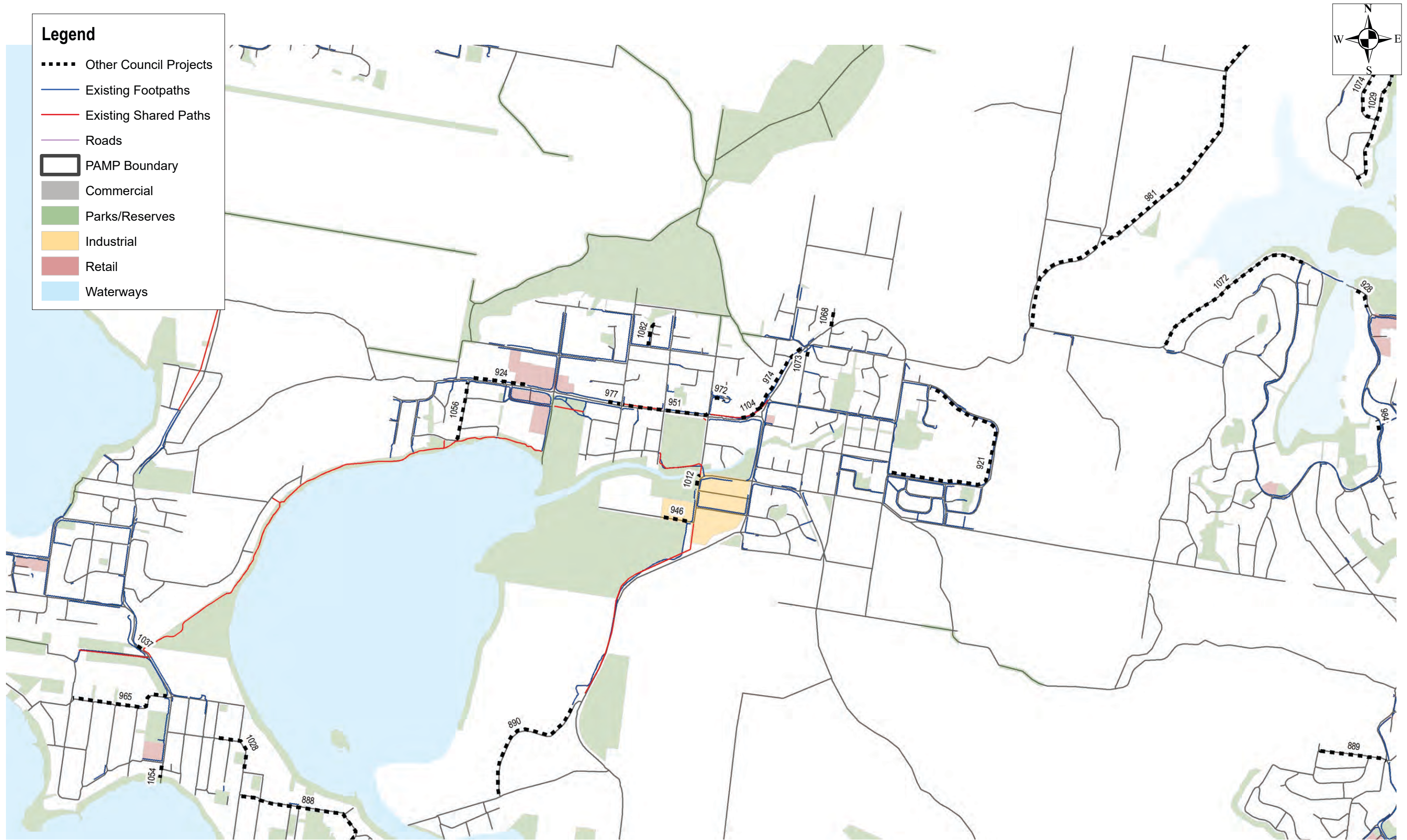
**Legend**

- Other Council Projects
- Existing Footpaths
- Existing Shared Paths
- Roads
- PAMP Boundary
- Commercial
- Parks/Reserves
- Industrial
- Retail
- Waterways

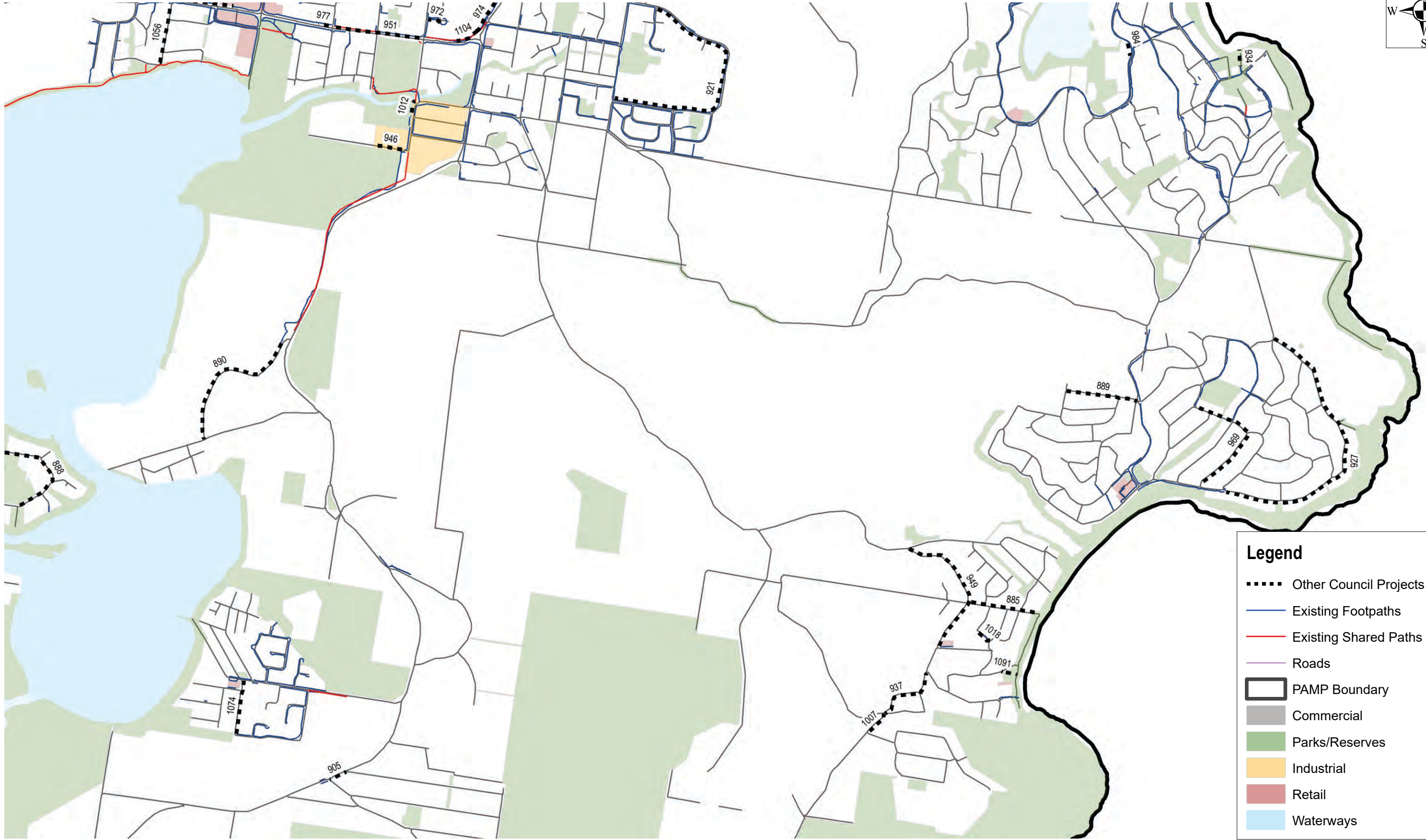
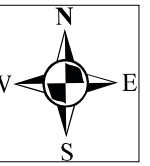








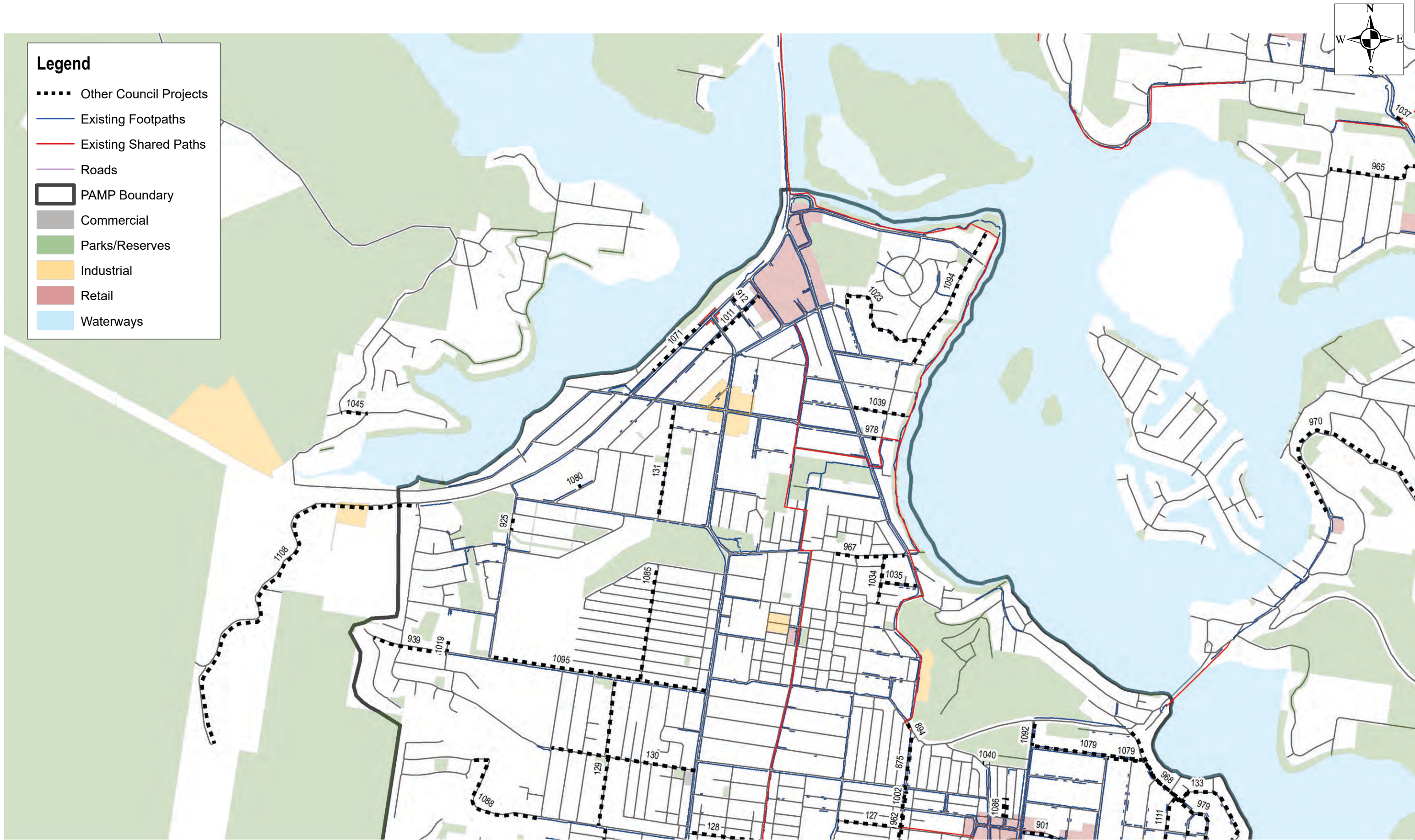




**Legend**

- Other Council Projects
- Existing Footpaths
- Existing Shared Paths
- Roads
- PAMP Boundary
- Commercial
- Parks/Reserves
- Industrial
- Retail
- Waterways

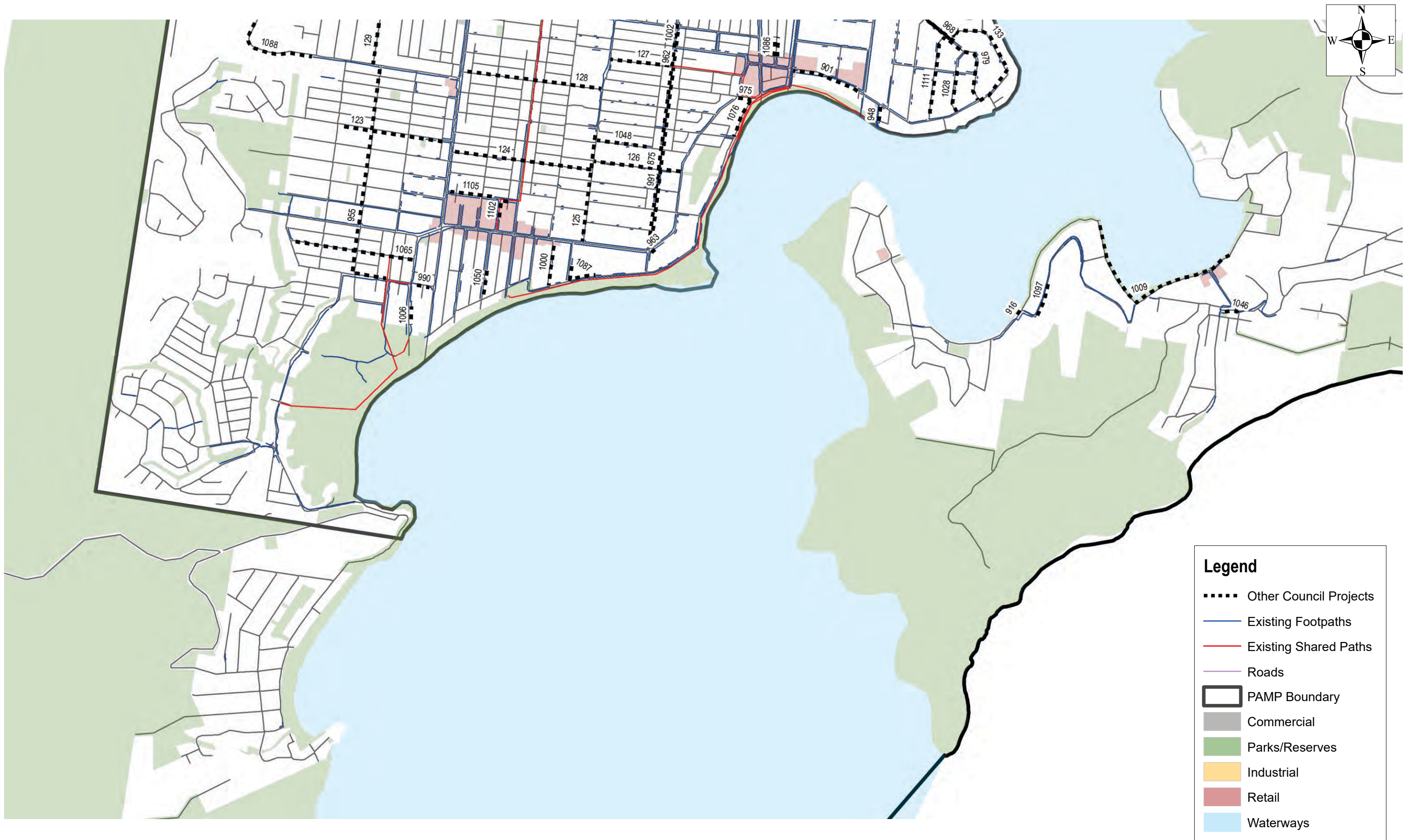




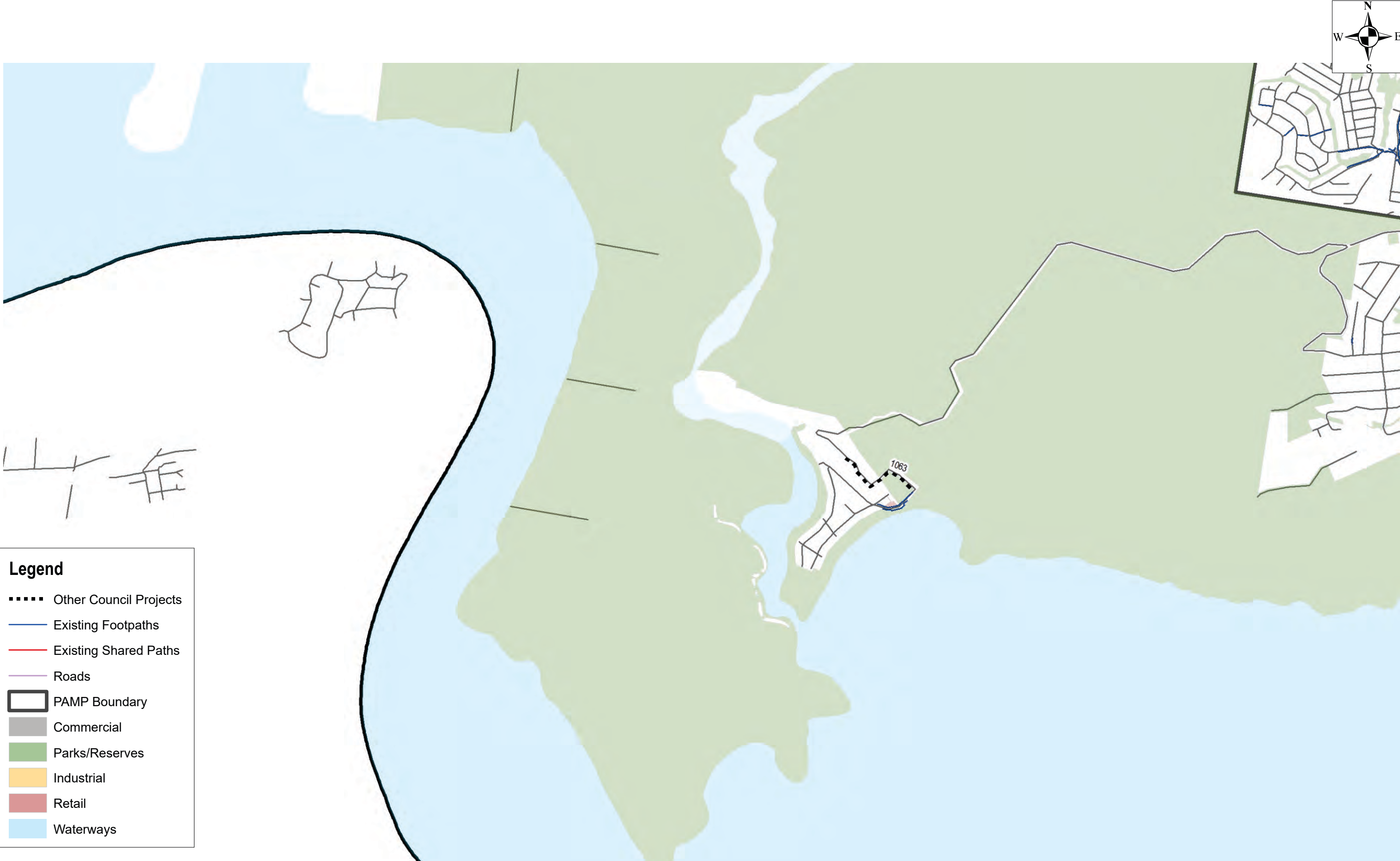














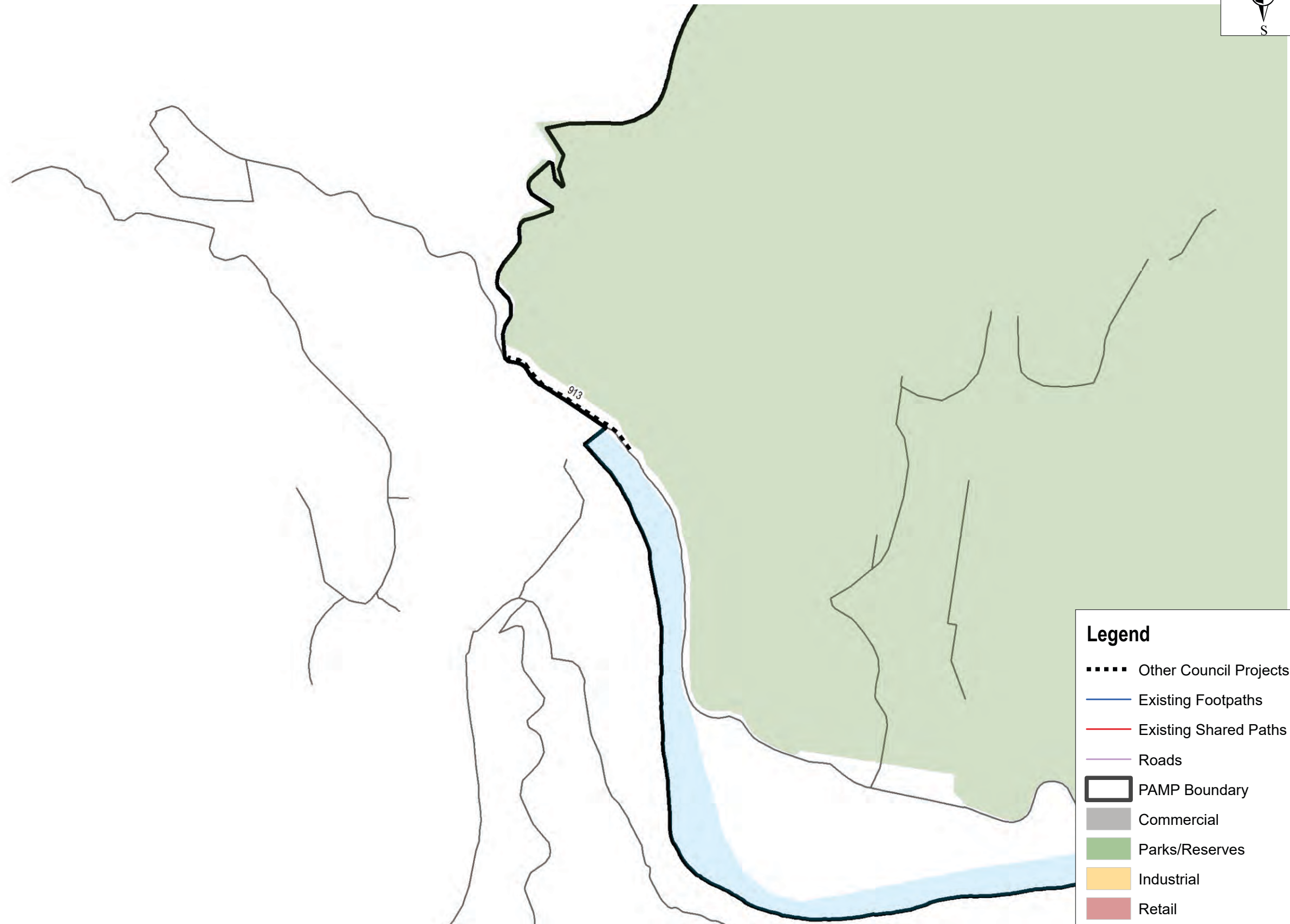


**Legend**

- Other Council Projects
- Existing Footpaths
- Existing Shared Paths
- Roads
- PAMP Boundary
- Commercial
- Parks/Reserves
- Industrial
- Retail
- Waterways







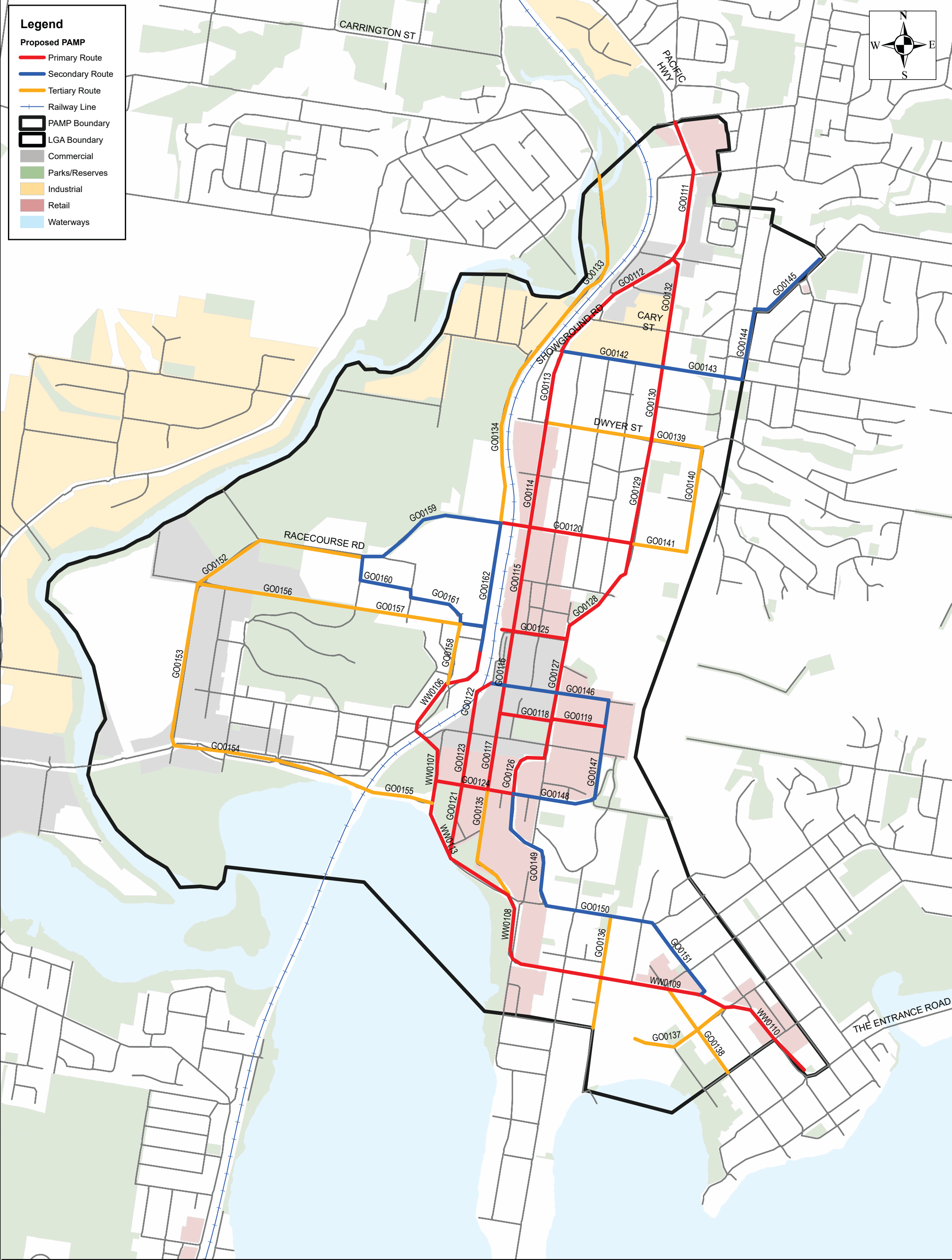
**Legend**

- ..... Other Council Projects
- Existing Footpaths
- Existing Shared Paths
- Roads
- PAMP Boundary
- Commercial
- Parks/Reserves
- Industrial
- Retail
- Waterways



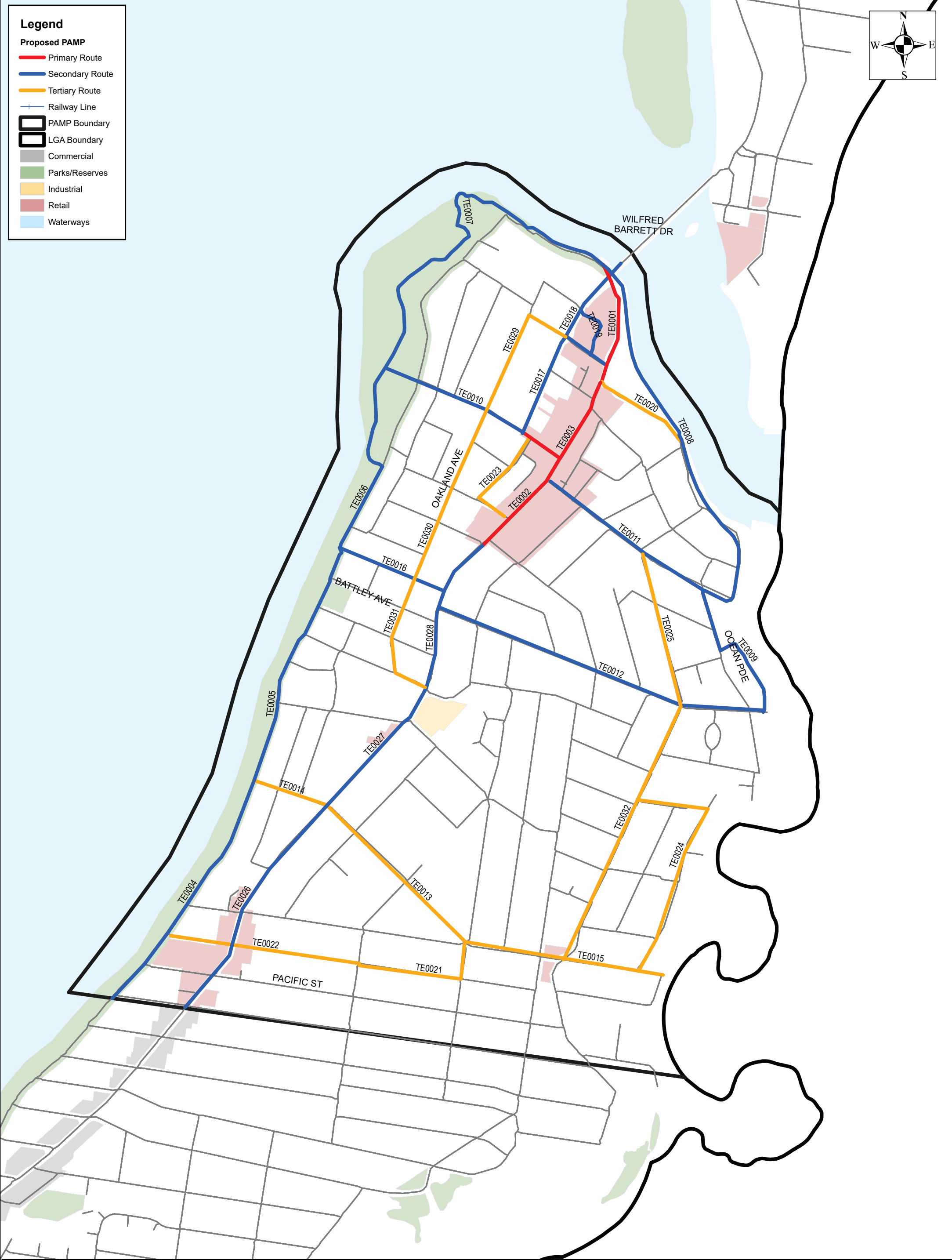
Appendix C: PAMP route segments

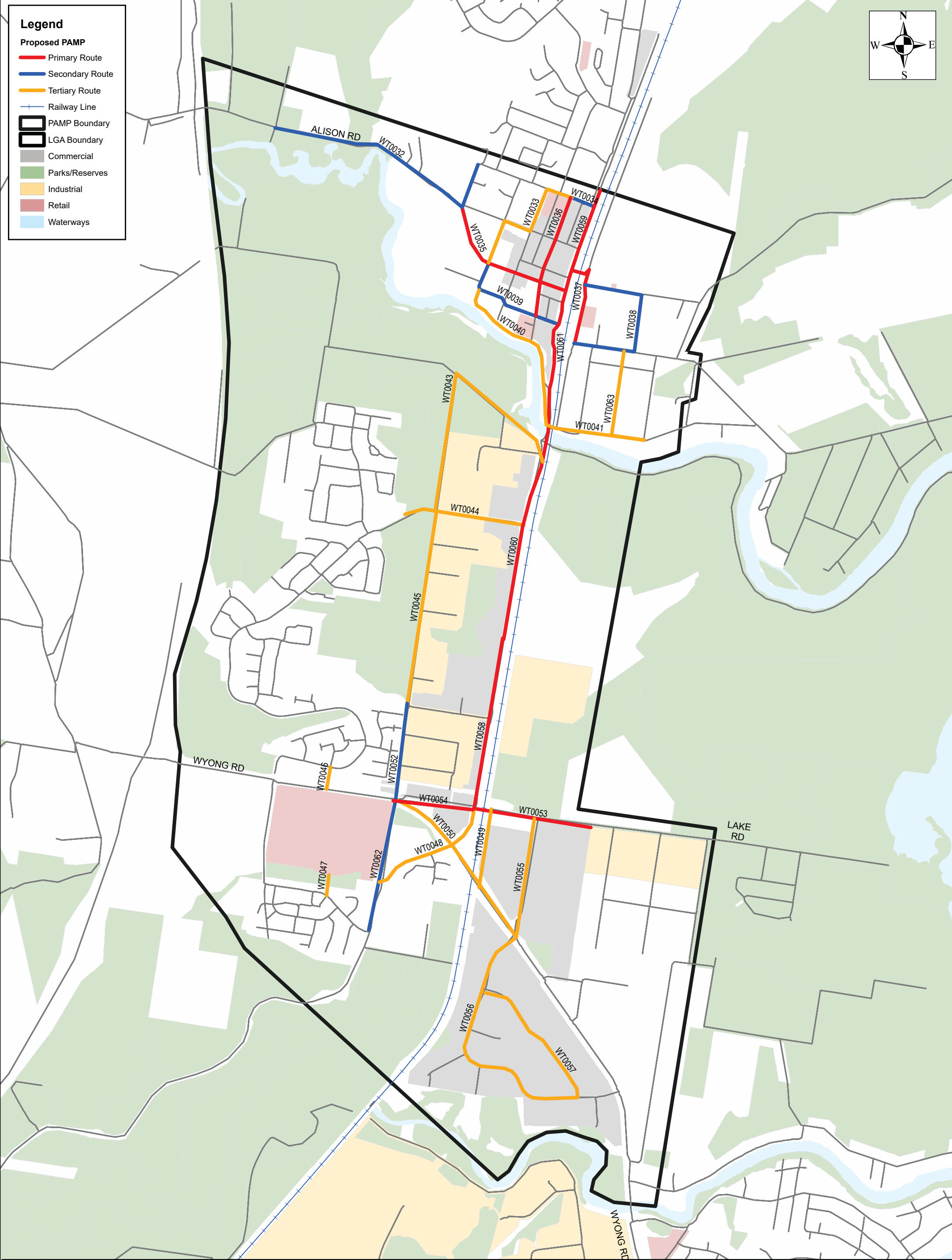
















PAMP Route Segment Scoring

Unique_ID	Priority	Schools	Attractors	Commercial	Recreation	Residential & Other	Crash	Road Hierarchy	Path Continuity	Shared Path	Cost	DDA Compliance	Final Score	Rank
GO0120	Primary Route	9	8	10	8	5	6	3	10	5	5	10	79	1
GO0159	Secondary Route	9	8	10	8	5	5	3	10	5	3	10	76	2
GO0146	Secondary Route	0	10	10	8	5	10	3	10	3	5	10	74	3
GO0147	Secondary Route	9	8	10	8	5	5	3	10	3	3	10	74	3
GO0149	Secondary Route	9	8	10	8	5	5	3	10	3	3	10	74	3
GO0157	Tertiary Route	9	8	10	8	5	5	3	10	3	3	10	74	3
TE0003	Primary Route	0	8	10	8	5	10	3	10	5	5	10	74	3
GO0127	Primary Route	9	8	10	8	5	6	3	10	3	1	10	73	8
GO0132	Primary Route	9	8	10	8	5	0	3	10	5	5	10	73	8
WT0038	Secondary Route	0	10	10	8	5	6	3	10	5	3	10	70	10
WT0039	Secondary Route	0	10	10	8	5	5	5	10	3	3	10	69	11
WT0061	Primary Route	0	8	10	8	5	5	5	10	3	5	10	69	11
WW0106	Primary Route	0	8	10	8	5	6	3	10	3	5	10	68	13
GO0162	Secondary Route	9	8	10	8	5	10	3	10	3	1	0	67	14
GO0116	Primary Route	9	8	10	8	5	10	5	0	5	5	0	65	15
WW0109	Primary Route	9	10	10	8	5	10	5	0	5	3	0	65	15
GO0148	Secondary Route	9	5	10	8	5	5	3	10	3	5	0	63	17
TE0010	Secondary Route	0	5	10	8	5	5	3	10	3	3	10	62	18
GO0112	Primary Route	0	0	10	8	5	5	5	10	5	3	10	61	19
WW0110	Primary Route	9	8	10	8	5	6	5	0	5	5	0	61	19
GO0114	Primary Route	9	5	10	8	5	6	5	0	5	5	0	58	21
GO0160	Secondary Route	9	5	0	8	5	0	3	10	3	5	10	58	21
TE0012	Secondary Route	9	8	0	0	5	5	3	10	5	3	10	58	21
TE0016	Secondary Route	9	5	10	8	5	0	3	10	3	5	0	58	21
WW0064	Secondary Route	0	8	10	8	5	6	3	10	3	5	0	58	21
WW0087	Secondary Route	9	8	10	8	5	10	3	0	5	0	0	58	21
WW0108	Primary Route	9	8	10	8	5	8	5	0	5	0	0	58	21
GO0115	Primary Route	9	8	10	0	5	10	5	0	5	5	0	57	28
GO0125	Primary Route	9	8	10	8	5	10	3	0	3	1	0	57	28
GO0142	Secondary Route	9	8	10	8	5	0	3	10	3	1	0	57	28
GO0143	Secondary Route	9	8	0	8	5	0	3	10	3	1	10	57	28
GO0145	Secondary Route	9	8	10	8	5	6	3	0	3	5	0	57	28
TE0001	Primary Route	0	8	10	8	5	5	3	10	5	3	0	57	28
GO0117	Primary Route	9	8	10	8	5	8	5	0	3	0	0	56	34
WT0060	Primary Route	0	0	10	8	5	0	5	10	3	5	10	56	34
WW0079	Secondary Route	9	8	10	8	5	8	5	0	3	0	0	56	34
GO0119	Primary Route	9	8	10	8	5	6	3	0	3	3	0	55	37
GO0135	Tertiary Route	9	8	10	8	5	5	5	0	5	0	0	55	37
GO0161	Secondary Route	0	5	10	8	5	10	3	10	3	1	0	55	37
GO0126	Primary Route	9	8	10	8	5	8	3	0	3	0	0	54	40
WT0059	Primary Route	0	8	10	8	5	10	5	0	3	5	0	54	40
WW0078	Secondary Route	0	5	10	8	5	5	3	10	3	5	0	54	40
GO0138	Tertiary Route	9	10	10	8	5	5	3	0	3	0	0	53	43
TE0002	Primary Route	9	8	10	0	5	8	3	0	5	5	0	53	43
WW0075	Tertiary Route	9	8	10	8	5	5	5	0	3	0	0	53	43
WW0092	Secondary Route	0	5	10	8	5	6	3	10	5	1	0	53	43
WW0093	Secondary Route	0	5	10	8	5	6	3	10	3	3	0	53	43
WT0037	Primary Route	0	10	10	8	5	8	3	0	3	5	0	52	48
WW0112	Tertiary Route	9	8	10	8	5	6	3	0	3	0	0	52	48
GO0124	Primary Route	9	8	10	8	5	5	3	0	3	0	0	51	50
GO0128	Primary Route	9	8	10	8	5	5	3	0	3	0	0	51	50
WW0080	Secondary Route	0	5	10	8	5	0	5	10	3	5	0	51	50
WW0088	Secondary Route	9	8	0	8	5	0	5	10	3	3	0	51	50
WW0094	Secondary Route	0	5	10	8	5	0	3	10	5	5	0	51	50
WW0096	Secondary Route	0	5	10	8	5	6	3	10	3	1	0	51	50
TE0030	Tertiary Route	9	5	10	8	5	5	5	0	3	0	0	50	56
WT0035	Primary Route	9	10	10	0	5	6	5	0	5	0	0	50	56



PAMP Route Segment Scoring

Unique_ID	Priority	Schools	Attractors	Commercial	Recreation	Residential & Other	Crash	Road Hierarchy	Path Continuity	Shared Path	Cost	DDA Compliance	Final Score	Rank
WT0062	Secondary Route	9	5	10	8	5	0	3	0	5	5	0	50	56
GO0136	Tertiary Route	9	5	10	8	5	6	3	0	3	0	0	49	59
GO0151	Secondary Route	9	10	10	8	5	0	3	0	3	1	0	49	59
WW0095	Secondary Route	0	5	10	8	5	0	3	10	5	3	0	49	59
GO0111	Primary Route	0	5	10	8	5	5	5	0	5	5	0	48	62
GO0113	Primary Route	0	0	10	8	5	0	5	10	5	5	0	48	62
GO0123	Primary Route	0	8	10	8	5	6	3	0	3	5	0	48	62
GO0130	Primary Route	9	8	0	8	5	5	3	0	5	5	0	48	62
GO0137	Tertiary Route	9	10	10	8	5	0	3	0	3	0	0	48	62
GO0152	Tertiary Route	9	8	10	8	5	0	3	0	5	0	0	48	62
TE0031	Tertiary Route	9	8	10	8	5	0	5	0	3	0	0	48	62
WT0045	Tertiary Route	9	5	10	8	5	5	3	0	3	0	0	48	62
WT0063	Tertiary Route	9	8	10	8	5	0	3	0	5	0	0	48	62
WW0071	Secondary Route	9	5	0	8	5	0	3	10	3	5	0	48	62
WW0102	Primary Route	0	5	10	8	5	10	5	0	5	0	0	48	62
GO0122	Primary Route	0	8	10	8	5	10	3	0	3	0	0	47	73
TE0007	Secondary Route	0	5	10	8	5	0	3	0	3	3	10	47	73
WW0085	Secondary Route	0	5	10	8	5	0	3	10	5	1	0	47	73
GO0134	Tertiary Route	9	8	10	8	5	0	3	0	3	0	0	46	76
GO0154	Tertiary Route	0	8	10	8	5	5	5	0	5	0	0	46	76
GO0156	Tertiary Route	9	8	10	8	5	0	3	0	3	0	0	46	76
WT0041	Tertiary Route	9	8	10	8	5	0	3	0	3	0	0	46	76
WW0076	Secondary Route	9	5	0	8	5	0	3	10	3	3	0	46	76
WW0090	Secondary Route	0	5	10	8	5	8	5	0	5	0	0	46	76
WW0098	Secondary Route	0	5	0	8	5	5	5	10	3	5	0	46	76
TE0020	Tertiary Route	0	8	10	8	5	6	3	0	5	0	0	45	83
TE0028	Secondary Route	9	8	10	0	5	0	3	0	5	5	0	45	83
WT0052	Secondary Route	9	5	10	8	5	0	3	0	5	0	0	45	83
WW0070	Secondary Route	9	5	10	8	5	0	3	0	5	0	0	45	83
WW0073	Secondary Route	0	5	10	8	5	0	3	10	3	1	0	45	83
TE0008	Secondary Route	0	8	10	8	5	5	3	0	5	0	0	44	88
TE0022	Tertiary Route	0	8	10	8	5	5	3	0	5	0	0	44	88
WT0036	Primary Route	0	10	10	8	5	0	3	0	3	5	0	44	88
WT0050	Tertiary Route	0	8	10	8	5	5	5	0	3	0	0	44	88
WT0051	Secondary Route	0	8	10	8	5	5	5	0	3	0	0	44	88
WW0103	Primary Route	0	5	10	8	5	10	3	0	3	0	0	44	88
WT0048	Tertiary Route	0	5	10	8	5	5	5	0	5	0	0	43	94
WW0065	Tertiary Route	9	8	0	8	5	5	3	0	5	0	0	43	94
WW0065	Tertiary Route	9	8	0	8	5	5	3	0	5	0	0	43	94
GO0118	Primary Route	0	8	10	8	5	5	3	0	3	0	0	42	97
GO0133	Tertiary Route	0	8	10	8	5	5	3	0	3	0	0	42	97
TE0004	Secondary Route	0	8	10	8	5	0	3	0	3	5	0	42	97
WW0101	Primary Route	0	5	10	8	5	8	3	0	3	0	0	42	97
TE0026	Secondary Route	0	5	10	0	5	8	5	0	5	3	0	41	101
WT0032	Secondary Route	9	8	0	8	5	0	5	0	5	1	0	41	101
WW0072	Secondary Route	0	5	10	8	5	6	3	0	3	1	0	41	101
WW0081	Secondary Route	0	5	0	8	5	0	5	10	3	5	0	41	101
GO0141	Tertiary Route	0	5	0	8	5	5	3	10	3	1	0	40	105
GO0144	Secondary Route	0	0	0	8	5	6	3	10	3	5	0	40	105
TE0018	Secondary Route	0	8	10	8	5	0	5	0	3	1	0	40	105
WW0089	Secondary Route	0	5	10	8	5	6	3	0	3	0	0	40	105
GO0153	Tertiary Route	0	5	10	8	5	5	3	0	3	0	0	39	109
GO0158	Tertiary Route	0	5	10	8	5	5	3	0	3	0	0	39	109
WT0040	Tertiary Route	0	10	10	8	5	0	3	0	3	0	0	39	109
WW0062	Secondary Route	0	5	10	8	5	0	3	0	3	5	0	39	109
WW0063	Secondary Route	0	5	10	8	5	0	3	0	3	5	0	39	109
WW0067	Secondary Route	0	5	10	8	5	5	3	0	3	0	0	39	109

PAMP Route Segment Scoring

Unique_ID	Priority	Schools	Attractors	Commercial	Recreation	Residential & Other	Crash	Road Hierarchy	Path Continuity	Shared Path	Cost	DDA Compliance	Final Score	Rank
WW0077	Tertiary Route	0	5	10	8	5	5	3	0	3	0	0	39	109
WW0105	Primary Route	0	0	10	8	5	8	3	0	5	0	0	39	109
WW0113	Primary Route	0	8	10	8	5	0	5	0	3	0	0	39	109
WW0084	Secondary Route	9	8	0	8	5	0	3	0	5	0	0	38	118
GO0155	Tertiary Route	0	8	10	8	5	0	3	0	3	0	0	37	119
TE0019	Secondary Route	0	8	10	8	5	0	3	0	3	0	0	37	119
WT0054	Primary Route	0	8	10	8	5	0	3	0	3	0	0	37	119
WT0056	Tertiary Route	0	8	10	8	5	0	3	0	3	0	0	37	119
WW0069	Secondary Route	0	10	0	8	5	6	3	0	5	0	0	37	119
WW0107	Primary Route	0	8	10	8	5	0	3	0	3	0	0	37	119
WT0058	Primary Route	0	5	10	8	5	0	5	0	3	0	0	36	125
WW0074	Tertiary Route	0	0	10	8	5	5	5	0	3	0	0	36	125
WW0086	Secondary Route	0	0	10	8	5	5	3	0	5	0	0	36	125
GO0150	Secondary Route	0	5	10	8	5	0	3	0	3	1	0	35	128
WW0091	Secondary Route	0	5	0	8	5	0	3	10	3	1	0	35	128
WW0100	Secondary Route	0	5	10	8	5	0	3	0	3	1	0	35	128
GO0121	Primary Route	0	5	10	8	5	0	3	0	3	0	0	34	131
GO0139	Tertiary Route	0	0	10	8	5	5	3	0	3	0	0	34	131
TE0017	Secondary Route	0	8	10	0	5	5	3	0	3	0	0	34	131
TE0023	Tertiary Route	0	5	10	0	5	8	3	0	3	0	0	34	131
WT0043	Tertiary Route	0	5	10	8	5	0	3	0	3	0	0	34	131
WT0047	Tertiary Route	0	5	10	8	5	0	3	0	3	0	0	34	131
WT0049	Tertiary Route	0	5	10	8	5	0	3	0	3	0	0	34	131
WT0053	Primary Route	0	5	10	8	5	0	3	0	3	0	0	34	131
WT0055	Tertiary Route	0	5	10	8	5	0	3	0	3	0	0	34	131
WT0057	Tertiary Route	0	5	10	8	5	0	3	0	3	0	0	34	131
WW0097	Secondary Route	0	5	0	8	5	5	3	0	3	5	0	34	131
WW0104	Primary Route	0	5	10	8	5	0	3	0	3	0	0	34	131
GO0129	Primary Route	0	5	0	8	5	6	3	0	5	1	0	33	143
TE0011	Secondary Route	0	5	10	0	5	6	3	0	3	1	0	33	143
TE0015	Tertiary Route	0	5	10	0	5	5	3	0	5	0	0	33	143
TE0027	Secondary Route	0	5	10	0	5	0	5	0	5	3	0	33	143
TE0032	Tertiary Route	0	5	10	0	5	5	3	0	5	0	0	33	143
WW0082	Secondary Route	0	8	0	8	5	5	3	0	3	0	0	32	148
WW0068	Secondary Route	0	5	0	8	5	5	5	0	3	0	0	31	149
WW0083	Secondary Route	0	8	0	8	5	0	3	0	3	3	0	30	150
WT0033	Tertiary Route	0	8	10	0	5	0	3	0	3	0	0	29	151
WT0044	Tertiary Route	0	0	10	8	5	0	3	0	3	0	0	29	151
TE0029	Tertiary Route	0	5	10	0	5	0	5	0	3	0	0	28	153
WT0034	Secondary Route	0	5	10	0	5	0	3	0	3	0	0	26	154
WT0046	Tertiary Route	0	5	10	0	5	0	3	0	3	0	0	26	154
WW0099	Secondary Route	0	5	0	8	5	0	3	0	3	1	0	25	156
GO0140	Tertiary Route	0	5	0	8	5	0	3	0	3	0	0	24	157
TE0005	Secondary Route	0	5	0	8	5	0	3	0	3	0	0	24	157
TE0014	Tertiary Route	0	5	0	8	5	0	3	0	3	0	0	24	157
WW0066	Tertiary Route	0	0	0	8	5	0	5	0	3	0	0	21	160
TE0006	Secondary Route	0	0	0	8	5	0	3	0	3	0	0	19	161
TE0009	Secondary Route	0	5	0	0	5	0	3	0	5	1	0	19	161
TE0013	Tertiary Route	0	8	0	0	5	0	3	0	3	0	0	19	161
WW0111	Tertiary Route	0	0	0	8	5	0	3	0	3	0	0	19	161
TE0021	Tertiary Route	0	5	0	0	5	0	3	0	5	0	0	18	165
TE0024	Tertiary Route	0	5	0	0	5	0	3	0	3	0	0	16	166
TE0025	Tertiary Route	0	5	0	0	5	0	3	0	3	0	0	16	166







